Map Room

Map. Ref. C18

Digitized by the Internet Archive
in 2012 with funding from
National Library of Scotland

http://archive.org/details/ordnancesurveyof56grea

Vol 5

ORDNANCE SURVEY OF SCOTLAND.

BOOK OF REFERENCE TO THE PLAN

OF THE

PARISH OF KEIG,

IN THE

COUNTY OF ABERDEEN,

CONTAINING 8119·262 ACRES.

COLONEL SIR HENRY JAMES, R.E., F.R.S., M.R.I.A., F.G.S., &c.,

SUPERINTENDENT OF THE SURVEY.

ADVOCATES' LIBRARY

LONDON:

PRINTED BY GEORGE E. EYRE AND WILLIAM SPOTTISWOODE,

PRINTERS TO THE QUEEN'S MOST EXCELLENT MAJESTY.

FOR HER MAJESTY'S STATIONERY OFFICE.

1868.

Price One Shilling and Sixpence.

[7142—50—6/68.]

th on the
coximately
g equal to

a of each

his Book.

ced are in

ts—31·4.

sheet con-
e a double
ing to the

the Scales

..... W

..... T

..... T

Saxon

subsequent

als :—

.....C.F.
.....T.C.
..... C.W.
.....Def.
.....T.S.

show the

EXPLANATORY REMARKS.

The scale of the Parish Plans is the 1-2500th of the actual length on the ground, and is equal to 25·344 inches to a mile, which is very approximately equal to one square inch to one acre, the square of 1·0018 inch being equal to one acre.

The length of each sheet is $1\frac{1}{2}$ miles, and the width 1 mile, the area of each sheet is therefore 960 acres.

Each enclosure has a reference number to the area which is given in this Book.

The Braces ($\int$) on the plans are to indicate that the spaces so braced are included under the same reference number.

The Altitudes in feet above the Mean Level of the Sea are written thus—31·4.

The Scale of the Plans of the County is 6 inches to a mile, and each sheet contains the same area as 16 sheets of the Parish Plans. There is therefore a double reference number to each sheet, as VI. 9., the Roman Numerals referring to the County Plans, the Arabic Figures to the Parish Plans.

The following are the characters employed on the Ordnance Plans on the Scales of 1–2500, and 6 inches to a mile :—

County Names	C	Hundreds or Wards	W
Parishes	P	Townships	T
Extra Parochial.....	E	Division of Townships	T

Antiquities ..... ROMAN / Druidical or Saxon / Norman or Subsequent

The descriptions of the boundaries are shown by the following initials :—

Centre of Stream	*C.S.*	Centre of Fence	*C.F.*
Centre of Road	*C.R.*	Top of Cop	*T.C.*
Side of Stream or Drain ...	*S.S.* or *S.D.*	Centre of Wall	*C.W.*
Root of Hedge	*R.H.*	Defaced	*Def.*
Face of Wall.....	*F.W.*	Track of Stream.....	*T.S.*

Undefined..... *Und.*

Where a change occurs in the boundaries, the symbol [o—o] is used to show the part at which the change takes place.

N.B.—To convert Decimal Fractions of an Acre into Roods and Perches, multiply the decimal first by 4 and then by 40, preserving the same number of decimals in the product.

Examples—

A.	R.	P.	Acres.	A.	R.	P.	Acres.
			633·357				527·013
			4				4
			1·428				·052
			40				40
633	1	17	17·120	527	0	2	2·080

TABLE

FOR CONVERTING DECIMAL PARTS OF AN ACRE INTO ROODS AND PERCHES.

Perch.	0 Rood.	1 Rood.	2 Roods.	3 Roods.	Perch.	0Rood.	1 Rood.	2 Roods.	3 Roods.
0	·000	·250	·500	·750	21	·131	·381	·631	·881
1	·006	·256	·506	·756	22	.137	·387	·637	·887
2	·012	·262	·512	·762	23	·144	·394	·644	·894
3	·019	·269	·519	·769	24	·150	·400	·650	·900
4	·025	·275	·525	·775	25	·156	·406	·656	·906
5	·031	·281	·531	·781	26	·162	·412	·662	·912
6	·037	·287	·537	·787	27	·169	·419	·669	·919
7	·044	·294	·544	·794	28	·175	·425	·675	·925
8	·050	·300	·550	·800	29	·181	·431	·681	·931
9	·056	·306	·556	·806	30	·187	·437	·687	·937
10	·062	·312	·562	·812	31	·194	·444	·694	·944
11	·069	·319	·569	·819	32	·200	·450	·700	950
12	·075	·325	·575	·825	33	·206	·456	·706	·956
13	·081	·331	·581	·831	34	·212	·462	·712	·962
14	·087	·337	·587	·837	35	·219	·469	·719	·969
15	·094	·344	·594	·844	36	·225	·475	·725	·975
16	·100	·350	·600	·850	37	·231	·481	·731	981
17	·106	·356	·606	·856	38	·237	·487	·737	·987
18	·112	·362	·612	·862	39	·244	·494	·744	·994
19	·119	·369	·619	·869	40	·250	·500	·750	1·000
20	·125	·375	·625	·875					

PARISH OF KEIG,

IN THE

COUNTY OF ABERDEEN.

No. on Plan.	Area in Acres.	Remarks.	No. on Plan.	Area in Acres.	Remarks.
1	·860	Strip.	32	·793	Houses, yards, garden, arable, &c.
2	63·651	Arable, rough pasture, &c.	33	5·374	Arable.
3	6·271	Wood.	34	·410	Houses, yards, garden, and road.
4	2·175	Arable, &c.	35	3·590	Arable and marsh.
5	1·055	Houses, yards, garden, roads, &c.	36	5·977	Arable and marsh.
6	2·530	Arable.	37	·392	Houses, yard, gardens, and road.
7	·231	Houses, yards, and garden.	38	6·202	Arable.
8	7.792	Arable, &c.	39	2·540	Arable, &c.
9	1·965	Occupation road.	40	167·650	Wood.
10	5·187	Arable and rough pasture.	41	13·881	Arable, rough pasture, &c.
11	13·067	Arable and rough pasture.	42	·176	Houses, yards, and gardens.
12	1·239	Arable.	43	64·004	Arable, heathy pasture, &c.
13	·511	Houses, yard, garden, and road.	44	·039	Houses and garden.
14	5·504	Arable.	45	·070	Houses and garden.
15	·600	Wood.	46	·326	Houses, yards, garden, and dam.
16	5·522	Arable, &c.	47	·342	Dam (part of).
17	·312	Houses, yard, and garden.	48	·690	Rough pasture.
18	6·078	Arable, &c.	49	·107	Houses, yard, and gardens.
19	·265	Houses, yard, garden, and road.	50	91·295	Arable, rough pasture, &c.
20	·320	Houses, yards, garden, and road.	51	·188	Houses, yard, and garden.
21	57·863	Arable, rough pasture, whins, &c.	52	28·509	Arable, &c.
22	5·263	Arable, &c.	53	11·483	Arable.
23	·351	Houses, yards, gardens, and grass.	54	3·440	Public road.
24	·500	Houses, yards, and garden.	55	13·851	Arable.
25	3·058	Arable.	56	1·328	Houses, yards, gardens, dam, and roads.
26	5·418	Arable, &c.	57	20·291	Arable, &c.
27	2·715	Arable.	57a	7·883	Wood.
28	2·220	Marsh, slopes, stream, &c.	58	4·063	Marsh, whins, slopes, &c.
29	4·274	Arable.	59	7·162	Arable, &c.
30	6·885	Arable, rough pasture, whins, &c.	60	10·490	Arable, &c.
			61	5·322	Arable.
31	6·006	Arable, &c.	62	70·805	Arable, &c.

No. on Plan.	Area in Acres.	Remarks.
63	27·022	Arable, &c.
64	24·314	Arable.
65	20·432	Arable.
66	·290	Houses, yards, and gardens.
67	17·913	Arable, &c.
68	13·353	Rough pasture, whins, streams, &c.
69	·127	House, yard, and gardens.
70	6·731	Arable.
71	·091	Dam.
72	1·732	Houses, yards, garden, &c.
73	·099	House, yard, and garden.
74	1·826	Arable.
75	17·378	Arable, &c.
76	16·614	Arable, &c.
77	73·515	Arable, rough pasture, &c.
78	13·176	Arable, &c.
79	39·335	Arable, rough pasture, &c.
80	·119	Houses, yard, and gardens.
81	·109	Houses, yard, and garden.
82	·103	Houses and garden.
83	11·350	Arable, &c.
84	·080	Garden.
85	·031	House.
86	6·915	Arable, &c.
87	·128	Houses and garden.
88	·048	Houses, yard, and garden.
89	·054	Garden.
90	1·035	Arable.
91	·714	Houses, yards, road, &c.
92	2·674	Arable.
93	·134	House, yard, and gardens.
94	9·072	Arable, &c.
95	5·764	Arable, &c.
96	·456	Houses, yards, garden, road, &c.
97	4·982	Arable.
98	·060	House and garden.
99	5·358	Arable.
100	8·863	Arable, &c.
101	7·582	Arable.
102	·345	House, garden, and arable.
103	890·135	Heathy pasture, roads, arable, &c.
104	4·807	Arable.
105	·831	Occupation road.
106	6·293	Arable, &c.
107	3·144	Arable.
108	399·525	Wood, streams, roads, &c.
109	1·312	Arable.
110	3·234	Arable.
111	49·158	Rough heathy pasture, arable, &c.
112	4·895	Arable, &c.
113	3·387	Arable.
114	17·620	Arable, slope, and whins.
115	·853	Houses, yards, gardens, dam, &c.
116	17·270	Arable.
117	20·305	Arable.
118	14·208	Arable, &c.
119	16·031	Arable, &c.
120	19·986	Arable.
121	17·876	Arable.
122	14·252	Arable.
123	2·550	Houses, yards, gardens, arable, wood, &c.
124	·169	Dam.
125	3·322	Occupation road.
126	1·336	Pasture.
127	12·293	Arable.
128	·102	House, yard, and garden.
129	·870	Occupation road.
130	·252	Houses, yard, and garden.
131	14·720	Arable.
132	3·533	Arable.
133	·141	Houses, yard, and garden.
134	·172	Houses, yard, and garden.
135	1·290	Arable.
136	1·387	Arable.
137	1·339	Arable.
138	1·425	Arable.
139	1·206	Arable.
140	3·757	Public road.
141	33·589	Arable.

No. on Plan.	Area in Acres.	Remarks.	No. on Plan.	Area in Acres.	Remarks.
142	9·846	Wood.	188	2·669	Arable.
143	46·414	Wood, &c.	189	5·435	Arable.
144	1·777	Arable, &c.	190	4·427	Arable, &c.
145	14·346	Arable.	191	·634	Stackyard.
146	1·018	Occupation roads.	192	1·178	Houses, yards, and roads.
147	6·278	Arable.			
148	23·921	Arable, &c.	193	9·638	Arable.
149	24·485	Arable.	194	8·266	Arable.
150	1·703	Wood, &c.	195	·084	Garden,
151	18·945	Arable.	196	·753	Pasture, &c.
152	1·534	Houses, yards, gardens, dam, &c.	197	9·520	Arable, &c.
			198	·435	Houses, yards, and gardens.
153	23·051	Arable.			
154	1·468	Wood.	199	·484	Houses, yards, garden, and arable.
155	·075	Garden and whins.			
156	21·848	Arable.	200	·432	Wood.
157	22·851	Arable, &c.	201	·339	Houses, yard, gardens, and road.
158	·170	Houses and gardens.			
159	·429	Houses, yards, gardens, and wood.	202	3·169	Arable.
			203	·504	Houses, yard, garden, and wood.
160	13·180	Wood.			
161	29·123	Arable, &c.	204	·284	Houses, yards, and gardens.
162	1·946	Wood.			
163	9·835	Arable.	205	1·330	Arable.
164	7·406	Arable.	206	16·864	Arable.
165	2·810	Public road.	207	·389	Strip of grass.
166	16·308	Arable.	208	12·019	Arable.
167	20·592	Arable, &c.	209	18·369	Arable, &c.
168	13·085	Arable.	210	11·422	Arable, &c.
169	·209	House, yard, and garden.	211	9·838	Arable.
			212	·273	Houses, yard, and garden.
170	3·050	Houses, yards, gardens, wood, roads, &c.	213	·386	Dam.
			214	·405	Rough pasture and stream.
171	11·274	Arable.			
172	13·152	Arable.	215	7·506	Arable, stream, and slopes.
173	10·152	Arable, &c.			
174	10·778	Arable.	216	·785	Houses, yards, gardens, and road.
175	20·113	Arable.			
176	15·947	Arable.	217	18·860	Arable, &c.
177	11·596	Arable.	218	·468	Houses, yards, and garden.
178	12·410	Arable.			
179	6·470	Arable, &c.	219	12·119	Arable.
180	6·685	Arable, &c.	220	7·592	Arable.
181	4·259	Arable.	221	8·559	Arable.
182	·793	Wood.	222	9·020	Arable.
183	21·854	Wood and roads.	223	11·355	Arable.
184	3·797	Arable.	224	10·144	Arable.
185	1·898	Wood.	225	·068	Wood.
186	23·690	Arable, rough pasture, &c.	226	·662	Wood, stream, and slope.
187	9·504	Arable.	227	·078	Garden.

No. on Plan.	Area in Acres.	Remarks.	No. on Plan.	Area in Acres.	Remarks.
228	·127	Dam.	268	1·726	Wood, &c.
229	·667	Arable.	269	·049	Houses and garden.
230	·983	Houses, yards, garden, &c.	270	·034	House and garden.
			271	1·450	Wood, &c.
231	·742	Wood.	272	18·050	Arable.
232	·321	Houses and yards.	273	23·352	Arable, &c.
233	2·597	Wood and stream.	274	2·756	Wood, &c.
234	2·820	Wood, stream, &c.	275	2·218	Wood, &c.
235	·311	Pasture.	276	1·000	Wood, &c.
236	·255	Wood.	277	·265	Wood.
237	21·978	Arable.	278	30·521	Wood, gravel pits, &c.
238	·669	Church, graveyard, and wood.	279	4·701	Arable.
			280	6·709	Arable.
239	1·297	Houses, yards, garden, and road.	281	·291	Houses, yard, garden, and grass.
240	9·502	Arable.			
241	4·527	Wood.	282	·220	Pond.
242	9·409	Arable.	283	1·188	Occupation roads.
243	7·504	Arable.	284	1·208	Wood, &c.
244	5·663	Arable, &c.	285	·797	Wood.
245	1·484	Houses, yards, gardens, &c.	286	·362	Wood.
			287	20·531	Arable, &c.
246	22·411	Arable, &c.	288	·279	Houses and garden.
247	5·039	Arable.	289	·618	Arable.
248	1·351	House, garden, and ornamental ground.	290	·129	Wood (island).
			291	1·602	Pond.
249	1·827	Arable, &c.	292	·194	Houses, yard, and garden.
250	·405	Houses, yards, garden, wood, and road.	293	7·708	Arable.
			294	8·348	Arable.
251	·719	Houses, yards, garden, wood, and dam.	295	1·690	Wood, rough pasture, &c.
252	5·822	Arable.	296	·533	Wood, &c.
253	·407	Houses, yards, and garden.	297	1·525	Houses, yards, rough ture, &c.
254	12·207	Arable.	298	·125	Pond.
255	2·845	Wood, &c.	299	·803	Ornamental pasture, garden, &c.
256	16·473	Arable, &c.			
257	·136	Pond.	300	5·228	Arable.
258	1·749	Houses, yards, garden, wood, &c.	301	6·587	Wood, gravel pit, &c.
			302	18·285	Ornamental pasture.
259	3·804	Whins and slope.	303	·929	Private road.
260	·102	Houses, yard, and garden.	304	·515	Wood.
			305	1·504	Wood and road.
261	16·682	Arable, whins, roads, &c.	306	3·007	Arable.
			307	·977	Rough pasture, wood, and streams.
262	15·832	Arable, &c.			
263	1·259	Wood, &c.	308	·816	Wood.
264	·835	Occupation road.	309	·230	Wood.
265	1·123	Wood, &c.	310	·741	Graveyard, road, and ruin.
266	·080	Wood.			
267	3·157	Occupation road.	311	·516	Wood.

No. on Plan.	Area in Acres.	Remarks.
312	93·154	Ornamental pasture, roads, streams, &c.
313	·677	Castle Forbes.
314	1·502	Wood, &c.
315	4·150	Ornamental pasture, &c.
316	1·621	Garden, grass, and house.
317	·223	Nursery.
318	289·966	Wood, roads, &c.
319	9·099	Public road.
320	483·630	Wood, roads, &c.
321	7·184	Arable, &c.
322	14·884	Arable, marsh, &c.
323	15·007	Arable, rough pasture, &c.
324	16·837	Pasture.
325	1·174	Pasture, &c.
326	1·848	Wood.
327	4·766	Rough pasture and trees.
328	3·075	Arable, &c.
329	2·225	Arable, heathy pasture, &c.
330	2·112	Arable, &c.
331	·412	Houses, yards, and gardens.
332	·080	Pasture.
333	2·912	Pasture, stones, ruins, streams, &c.
334	·410	Arable and ruins.
335	·291	Arable and ruins.
336	·194	Gardens.
337	·761	Houses, yards, gardens, pasture, &c.
338	34·571	Arable, marsh, streams, &c.
339	3·373	Pasture and road.
340	3·845	Wood, &c.
341	·813	Houses, yards, and gardens.
342	·651	Rough pasture, &c.
343	·812	Arable.
344	·706	Arable.
345	2·910	Arable, &c.
346	7·802	Arable, &c.
347	4·211	Rough pasture and arable.
348	·253	Rough pasture.
349	5·803	Arable.
350	5·490	Arable.
351	·881	Wood and streams.
352	4·792	Arable, &c.
353	·406	Houses, yards, and gardens.
354	4·786	Arable, &c.
355	3·685	Arable, &c.
356	10·534	Arable, &c.
357	23·909	Arable, &c.
358	28·268	Arable, &c.
359	9·520	Arable, &c.
360	·219	Pond.
361	1·208	Houses, yards, and gardens.
362	1·027	Arable, &c.
363	24·754	Arable, &c.
364	2·009	Wood, &c.
365	12·329	Arable.
366	14·968	Arable.
367	·119	Houses, yard, and garden.
368	13·840	Arable, &c.
369	·206	Houses, yards, and garden.
370	6·878	Arable, &c.
371	·206	Houses, yards, and garden.
372	16·232	Arable.
373	17·028	Arable, &c.
374	·237	Grass.
375	·340	Houses, yards, and gardens.
376	13·723	Arable, &c.
377	4·107	Heathy pasture.
378	16·319	Arable.
379	13·968	Wood, pasture, and streams.
380	10·330	Arable.
381	10·635	Arable.
382	13·505	Arable.
383	10·204	Arable.
384	13·630	Arable, &c.
385	·550	Arable.
386	·285	Garden.
387	·297	Arable.
388	·655	Houses, yards, and road.
389	27·559	Arable, &c.
390	·141	Houses, yard, and garden.
391	12·405	Arable and slope.
392	20·647	Wood, stream, and road.
393	17·050	Arable.

No. on Plan.	Area in Acres.	Remarks.
394	2·005	Occupation road.
395	16·390	Arable.
396	·780	Heathy pasture.
397	·517	Houses, yards, and gardens.
398	14·063	Arable.
399	27·404	Wood, slope, and road.
400	19·511	Arable.
401	4·844	Public road.
402	18·502	Arable.
403	11·582	Wood.
404	10·357	Heathy pasture and trees.
405	1·421	Wood, &c.
406	20·417	Arable.
407	1·493	Houses, yards, garden, and road.
408	·071	Pond.
409	14·903	Arable.
410	6·774	Arable.
411	23·338	Arable, &c.
412	20·188	Arable.
413	1·525	Wood.
414	1·493	Wood.
415	8·054	Arable.
416	1·266	Occupation road.
417	7·399	Arable.
418	4·336	Arable.
419	·101	Pond.
420	1·511	Houses, yards, garden, arable, and road.
421	6·380	Arable.
422	7·420	Arable and rough pasture.
423	3·254	Public road.
424	·870	Houses, yards, garden, and road.
425	6·148	Arable.
426	12·278	Arable.
427	·051	Pond.
428	5·749	Arable.
429	1·012	Houses, yards, gardens, &c.
430	·807	Arable, slope, and rough pasture.
431	·856	Wood, slope, &c.
432	·345	Wood.
433	14·490	Arable.
434	4·329	Wood, slopes, rough pasture, &c.
435	·256	Garden.
436	·980	Yards, grass, and road.
437	·297	Pond,
438	10·616	Arable.
439	54·192	River Don (part of).
440	·911	Arable.
441	5·982	Arable and rough pasture.
442	2·645	Rough pasture, slope, road, &c.
443	·299	Wood.
444	5·812	Arable.
445	·103	Wood.
446	·428	Arable.
447	1·214	Houses, yards, garden, and road.
448	19·683	Arable and rough pasture.
449	8·353	Arable.
450	6·224	Arable.
451	10·431	Arable, &c.
452	4·991	Arable.
453	42·492	Arable.
454	6·299	Arable, &c.
455	1·896	Houses, yards, garden, grass, and roads.
456	·346	Stackyard.
457	·908	Arable.
458	8·171	Arable.
459	4·226	Arable.
460	1·145	Wood.
461	6·078	Arable.
462	·509	Rough pasture.
463	1·376	Pond.
464	·442	Rough pasture.
465	3·704	Arable and rough pasture.
466	4·475	Arable, &c.
467	9·431	Arable.
468	7·105	Arable and slope.
469	7·650	Arable.
470	·471	Rough pasture (islands).
471	11·272	Arable, &c.
472	·445	Occupation road.
473	6·666	Arable, &c.
474	8·688	Arable, &c.
475	·107	House and garden.
476	18·251	County road.
477	·201	Wood.

No. on Plan.	Area in Acres.	Remarks.	No. on Plan.	Area in Acres.	Remarks.
478	·240	Garden.	523	·231	Houses, yards, and garden.
472	1·382	Arable.	524	4·436	Arable, &c.
480	·277	Wood.	525	·653	Occupation road.
481	·430	Houses and ornamental ground.	526	7·452	Arable.
482	4·296	Wood.	527	·415	Strip of wood.
483	1·390	Rough pasture.	528	19·300	Arable.
484	4·011	Arable, &c.	529	·100	Strip of wood.
485	16·482	Arable.	530	·556	Strip of wood.
486	17·129	Arable.	531	4·794	Arable.
487	·873	Wood and slope.	532	5·916	Arable.
488	·716	Wood, slope, rough -pasture, &c.	533	2·465	Rough pasture and whins.
489	·388	Wood and slope.	534	4·937	Arable, &c.
490	·110	Wood and slope.	535	4·687	Arable.
491	10·028	Arable.	536	4·577	Arable.
492	1·242	Wood.	537	4·397	Arable.
493	·638	Occupation road.	538	2·170	Arable.
494	15·780	Arable.	539	·879	Occupation road.
495	3·668	Wood.	540	7·186	Arable, &c.
496	6·181	Wood.	541	18·692	Arable.
497	2·012	Wood.	542	15·676	Arable.
498	·374	Wood.	542a	5·018	Arable, &c.
499	4·910	Wood, &c.	543	·103	Wood.
500	·948	Occupation road.	544	·156	Wood and rough pasture.
501	1·477	Arable.	545	2·683	Arable.
502	·807	Wood and gravel pit.	546	·302	Strip of wood.
503	·084	Arable and grass.	547	1·145	Houses, yards, garden, and wood.
504	·348	Occupation road.	548	·257	House, yard, and gardens.
505	·454	Houses, yards, garden, and road.	549	·131	Dam.
506	3·509	Arable.	550	·722	Wood, &c.
507	9·548	Arable.	551	1·603	Arable.
508	1·971	Occupation road.	552	1·932	Occupation road.
509	3·817	Arable.	553	·365	Strip of trees.
510	2·318	Arable.	554	18·782	Arable.
511	·458	Houses, yard, and garden.	555	·341	Strip of trees.
512	·281	Arable.	556	17·316	Arable.
513	24·472	Wood.	557	4·958	Arable, &c.
514	1·161	Wood.	558	1·643	Houses, yards, gardens, &c.
515	1.496	Wood.	559	·078	Dam.
516	·094	Houses and garden.	560	·796	Rough pasture and trees.
517	1·310	Rough pasture, whins, and slope.	561	·885	Yard, whins, and house.
518	·580	Wood.	562	1·130	Wood and road.
519	7·990	Rough pasture and whins,	563	4·227	Arable, &c.
520	·340	Houses, yards, and gardens.	564	6·223	Arable and trees.
521	1·104	Arable, &c.	565	4·738	Arable.
522	·205	Gardens and grass.			

No. on Plan.	Area in Acres.	Remarks.
566	·937	Occupation road.
567	16·292	Arable.
568	·338	Strip of wood.
569	6·070	Arable, &c.
570	·135	Houses, yard, and garden.
571	21·478	Arable, &c.
572	·239	Houses, yards, and gardens.
573	1·175	Occupation road.
574	1·769	Arable.
575	10·256	Arable.
576	11·652	Arable, &c.
577	4·796	Arable, &c.
578	10·041	Arable, &c.
579	·809	Whins.
580	2·103	Houses, yards, garden, roads, &c.
581	·145	Dam.
582	1·133	Rough pasture and whins.
583	9·020	Arable.
584	5·986	Arable, &c.
585	7·905	Arable, &c.
586	13·935	Arable, &c.
587	87·894	Wood, roads, &c.
588	1·306	Wood and slope.
589	·712	Rough pasture, house, yard, &c.
590	·219	Houses, yards, and gardens.
591	8·314	Arable.
592	3·152	Arable.
593	2·028	Rough pasture, trees, and road.
594	·482	Wood.
595	4·849	Wood.
596	3·524	Rough pasture and whins.
597	9·328	Arable, &c.
598	·302	Wood.
599	9·017	Arable, &c.
600	13·195	Arable, &c.
601	·201	Wood.
602	138·018	Wood, roads, &c.
603	1·984	Public road.
604	1·904	Occupation road.
605	40·905	Wood and stream.
606	10·806	Arable, rough pasture, &c.
607	1·120	Houses, yards, gardens, wood, &c.
608	8·074	Arable, slope, roads, &c.
609	22·173	Wood.
610	1·533	Public road.
611	10·337	Arable, slope, road, &c.
612	9·477	Arable and road.
613	8·879	Arable, slope, road, &c.
614	9·661	Arable and road.
615	9·423	Arable, slope, road, &c.
616	·671	Ornamental pasture and wood.
617	·565	House and garden.
618	3·160	Pasture, slope, trees, and roads.
619	·433	Pasture.
620	1·664	Arable, &c.
621	·979	Houses, yards, pasture, &c.
622	·434	Stackyard and road.
623	·101	Dam.
624	14·210	Arable and slope.
625	2·250	Public road.
626	22·026	Wood.
627	·566	Wood.
628	2·606	Wood.
629	·359	Public road.
630	·070	Wood.
631	2·705	Wood.
632	4·479	Arable, &c.
633	·361	Houses, yards, and garden.
634	1·833	Wood, &c.
635	1·052	Wood, &c.
636	6·887	Arable.
687	11·600	Wood.
638	9·461	Arable, &c.
639	1·253	Houses and gardens.
640	2·846	Wood, &c.
641	11·142	Arable, slope, road, &c.
642	13·042	Arable and road.
643	10·359	Arable and road.
644	6·936	Arable.
645	10·160	Arable, &c.
646	1·165	Occupation road.
647	16·039	Arable.
648	17·636	Arable, &c.
649	13·837	Arable, &c.
650	·241	Houses, yard, and garden.

No. on Plan.	Area in Acres.	Remarks.	No. on Plan.	Area in Acres.	Remarks.
651	·335	Wood.	697	96·734	Wood, roads, and stream.
652	5·875	Arable.	698	6·324	Arable, &c.
653	1·410	Houses, yards, garden, and pasture.	699	·394	House, yards, and garden.
654	·279	Arable.	700	6·906	Arable, &c.
655	·349	House, yard, and garden.	701	200·604	Wood, roads, and streams.
656	2·171	Arable.	702	4·755	Arable.
657	·796	Occupation road.	703	·490	Houses, yards, and garden.
658	9·348	Arable.	704	1·915	Arable, &c.
659	7·390	Arable.	705	2·262	Arable, &c.
660	20·818	Arable.	706	1·709	Arable, &c.
661	6·250	Arable, &c.	707	7·995	Moss, marsh, &c.
662	6·266	Arable, &c.	708	13·518	Arable.
663	6·624	Arable, &c.	709	5·881	Arable.
664	11·858	Arable, whins, &c.	710	15·386	Arable, &c.
665	17·185	Arable, &c.	711	25·073	Arable, &c.
666	11·583	Arable, &c.	712	4·978	Alford Valley Railway (part of).
667	15·032	Arable.	713	16·698	Arable.
668	14·819	Arable.	714	·955	Arable.
669	18·388	Arable, &c.	715	·386	Houses, yards, garden, and road.
670	13·091	Arable.	716	16·899	Arable, &c.
671	·113	Dam.	717	3·063	Public road.
672	2·007	Houses, yards, gardens, rough pasture, &c.	718	25·650	Arable.
673	·502	Stackyard.	719	2·209	Houses, yards, gardens, roads, &c.
674	9·822	Arable, &c.	720	·123	House and garden.
675	9·123	Arable, whins, &c.	721	4·833	Arable.
676	·261	Houses and gardens.	722	4·379	Arable.
677	·352	Houses, yards, garden, and road.	723	·280	Dam.
678	11·688	Arable, &c.	724	23·219	Arable.
679	·620	Wood, &c.	725	·748	Houses, yards, and garden.
680	13·167	Arable, &c.	726	9·716	Arable.
681	18·963	Arable, whins, &c.	727	·097	House, yard, and garden.
682	12·582	Arable.	728	·478	Road, garden, and grass.
683	5·258	Arable.	729	·295	House and garden.
684	144·597	Wood and roads.	730	10·737	Arable, &c.
685	6·241	Arable.	731	11·037	Arable, &c.
686	8·837	Arable.	732	6·369	Arable.
687	1·014	Houses, yard, garden, and road.	733	6·283	Arable.
688	7·358	Arable.	734	12·419	Arable.
689	10·595	Arable.	735	15·008	Arable.
690	·251	Occupation road.	736	12·365	Arable, &c.
691	4·063	Arable, &c.	737	1·640	Houses, yards, garden, grass, road, &c.
692	3·406	Arable, &c.			
693	2·632	Arable.			
694	11·415	Arable, &c.			
695	1·975	Occupation road.			
696	152·914	Wood and roads.			

No. on Plan.	Area in Acres.	Remarks.	No. on Plan.	Area in Acres.	Remarks.
738	·097	Dam.	745	·139	House and garden.
739	10·864	Arable.	746	2·571	Rough pasture, whins, &c.
740	4·978	Arable, &c.			
741	5·574	Arable, whins, &c.	747	5·213	Arable, &c.
742	·105	House, yard, and garden.	748	4·290	Arable, &c.
743	11·648	Arable.		8119·262	
744	7·844	Arable, whins, &c .			

RECAPITULATION.

7999·190	Land.
54·644	Public roads.
4·978	Railway.
60·450	Water.
8119·262	Total area of the Parish of Keig, in the County of Aberdeen.

INDEX TO PLACES

IN THE

PARISH OF KEIG.

COUNTY OF ABERDEEN.

Name of Place.	No. of Sheet.		Descriptive Remarks.
	6-inch scale.	25·344-inch scale.	
Airlie - - -	LIII.	9	A farmsteading.
Auchnagathle - - -	,,	10	A dwelling house.
Auchreddachie - -	,,	13	A farmsteading.
Brindy - - -	,,	5	A farmsteading.
Braeside - - -	,,	,,	A crofter's residence.
Broadmire - - -	,,	,,	A crofter's residence.
Brindymuir - - -	,,	9	A dwelling house.
Bridgehall - - -	,,	,,	A farmsteading.
Braehead - - -	,,	13	A farmsteading.
Boginthort - - -	,,	14	A farmsteading.
Bankhead - - -	,,	,,	A farmsteading.
Burnside of Whitehouse -	LXIII.	5	A farmsteading.
Cauldhame - - -	LII.	12	A farmsteading.
Cardinsbrae - - -	LIII.	5	A farmsteading.
Castle Forbes - -	,,	10	A mansion.
Cividly - - -	,,	13	A farmsteading.
Crossroads - - -	,,	,,	A farmsteading.
Craigpot - - -	,,	14	A farmsteading.
Craigmeadow - -	,,	,,	A farmsteading.
Cattiehill - - -	LXIII.	2	A farmsteading.
Cattie - - -	,,	,,	A farmsteading.
Damhead - - -	LIII.	5	A farmsteading.
Denburn - - -	LXIII.	6	A dwelling house.
East Glenton - - -	LIII.	11	A farmsteading.
Gerie's Croft - -	,,	5	
Glenbrindy Croft - -	,,	,,	
Glenton - - -	,,	11	A few dwelling houses.
Gateside - - -	LXIII.	2	A farmsteading.
Hillock of Keig - -	LII.	8	A farmsteading.
Home Farm - - -	LIII.	10	
Harthill - - -	LXIII.	1	A farmsteading.
Haughhead - - -	,,	,,	A farmsteading.
Knowhead - - -	LIII.	5	A farmsteading.
Keig - - - -	,,	9	A hamlet.
Keelinhead - - -	,,	13	A cottage.
Longbog - - -	,,	5	A district.
Little Tulloch - -	,,	14	A crofter's residence.
Megrayhill Croft - -	,,	5	
Megrayhill - - -	,,	,,	A crofter's residence.
Mill of Keig - - -	,,	9	A farmsteading.
Moonhaugh Croft - -	,,	13	

Name of Place.	No. of Sheet.		Descriptive Remarks.
	6-inch scale.	25·344-inch scale.	
Moonhaugh - - -	LIII.	13	A farmsteading.
Meiklehaugh - -	,,	,,	A farmsteading.
Mains of Tulloch - -	,,	14	A farmsteading.
Mayfield - - -	LXIII.	6	A farmsteading.
New Keig - - -	LII.	12	A farmsteading.
Nether Cammack - -	LIII.	5	A crofter's residence.
North Keig - - -	,,	9	A farmsteading.
Newtown - - -	,,	13	A farmsteading.
New Farm - - -	,,	14	A farmsteading.
Northcattieburn - -	LXIII.	2	A farmsteading.
Newbigging - - -	,,	6	A farmsteading.
Old Balgowan - -	LIII.	9	A farmsteading.
Old Keig - - -	,,	,,	A farmsteading.
Oakbank - - -	,,	14	A dwelling house.
Pitendreich - - -	,,	9	A farmsteading.
Pond Croft - - -	,,	10	
Poorhouse - - -	,,	,,	A cottage.
Pittothies - - -	LXIII.	6	A farmsteading.
Quarryhow - - -	LIII.	,,	A crofter's residence.
Roadside - - -	,,	9	A crofter's residence.
Roadside - - -	LXIII.	2	A crofter's residence.
Shinnies - - -	LIII.	9	A tract of land.
Southcattieburn - -	LXIII.	2	A farmsteading.
Upper Glenton - -	LIII.	11	A farmsteading.
West Cividly - - -	,,	13	A farmsteading.
Woodhead - - -	,,	,,	A farmsteading.
Wealthiton - - -	,,	,,	A farmsteading.
Woodcorner - - -	,,	14	A crofter's residence.
Whitehouseburn - -	LXIII.	2	A farmsteading.

LONDON:
Printed by George E. Eyre and William Spottiswoode,
Printers to the Queen's most Excellent Majesty,
For Her Majesty's Stationery Office.

ORDNANCE SURVEY OF SCOTLAND.

BOOK OF REFERENCE TO THE PLAN

OF THE

PARISH OF KEITH

(PART OF),

IN THE

COUNTY OF ELGIN,

CONTAINING 1883·767 ACRES.

COLONEL SIR HENRY JAMES, R.E., F.R.S., F.G.S., &c.,
SUPERINTENDENT OF THE ORDNANCE SURVEY.

PRINTED AT THE ORDNANCE SURVEY OFFICE, SOUTHAMPTON.

1869.

Price One Shilling.

nd,
ɔne

rea

led

ins
nce
ns,

les

W

T

T

nt

.F.
.C.
W.
ɔef.
.S.

the

EXPLANATORY REMARKS.

The Scale of the Parish Plans is the 1-2500th of the actual length on the ground, and is equal to 25·344 inches to a mile, which is very approximately equal to one square inch to one acre, the square of 1·0018 inch being equal to one acre.

The length of each sheet is one and a-half miles, and the width one mile, the area of each sheet is therefore 960 acres.

Each enclosure has a reference number to the area which is given in this Book.

The Braces [ ] on the plans are to indicate that the spaces so braced are included under the same reference number.

The Altitudes in feet above the Mean Level of the Sea are written thus —31·4.

The Scale of the Plans of the County is 6 inches to a mile, and each sheet contains the same area as 16 sheets of the Parish Plans. There is, therefore, a double reference number to each sheet as VI. 9., the Roman Numerals referring to the County Plans, the Arabic Figures to the Parish Plans.

The following are the characters employed on the Ordnance Plans on the Scales of 1-2500 and 6 inches to a mile:—

County Names	C	Hundreds or Wards	W
Parishes	P	Townships	T
Extra Parochial	E	Division of Townships	T

Antiquities ..... ROMAN / Druidical or Saxon / Norman or Subsequent

The descriptions of the boundaries are shown by the following initials:—

Centre of Stream	*C.S.*	Centre of Fence	*C.F.*
Centre of Road	*C.R.*	Top of Cop	*T.C.*
Side of Stream or Drain	*S.S.* or *S.D.*	Centre of Wall	*C.W.*
Root of Hedge	*R.H.*	Defaced	*Def.*
Face of Wall	*F.W.*	Track of Stream	*T.S.*

Undefined ..... *Und.*

Where a change occurs in the boundaries, the symbol [o—o] is used to show the part at which the change takes place.

TABLE

FOR CONVERTING DECIMAL PARTS OF AN ACRE INTO ROODS AND PERCHES

Pe ches.	0 Rood.	1 Rood.	2 Roods.	3 Roods.	Perches.	0 Rood.	1 Rood.	2 Roods.	3 Roods
0	·000	·250	·500	·750	21	·131	·381	·631	·881
1	·006	·256	·506	·756	22	·137	·387	·637	·887
2	·012	·262	·512	·762	23	·144	·394	·644	·894
3	·019	·269	·519	·769	24	·150	·400	·650	·900
4	·025	·275	·525	·775	25	·156	·406	·656	·906
5	·031	·281	·531	·781	26	·162	·412	·662	·912
6	·037	·287	·537	·787	27	·169	·419	·669	·919
7	·044	·294	·544	·794	28	·175	·425	·675	·925
8	·050	·300	·550	·800	29	·181	·431	·681	·931
9	·056	·306	·556	·806	30	·187	·437	·687	·937
10	·062	·312	·562	·812	31	·194	·444	·694	·944
11	·069	·319	·569	·819	32	·200	·450	·700	·950
12	·075	·325	·575	·825	33	·206	·456	·706	·956
13	·081	·331	·581	·831	34	·212	·462	·712	·962
14	·087	·337	·587	·837	35	·219	·469	·719	·969
15	·094	·344	·594	·844	36	·225	·475	·725	·975
16	·100	·350	·600	·850	37	·231	·481	·731	·981
17	·106	·356	·606	·856	38	·237	·487	·737	·987
18	·112	·362	·612	·862	39	·244	·494	·744	·994
19	·119	·369	·619	·869	40	·250	·500	·750	1·000
20	·125	·375	·625	·875					

N.B.—To convert Decimal Fractions of an Acre into Roods and Perches, multiply the decimal first by 4 and then by 40, preserving the same number of decimals in the product.

Examples—

A. R. P.	Acres.
	633·357
	4
	1·428
	40
633 1 17	17·120

A. R. P.	Acres.
	527·013
	4
	·052
	40
527 0 2	2·080

PARISH OF KEITH

(PART OF),

IN THE

COUNTY OF ELGIN.

No. on Plan.	Area in Acres.	Description.	No. on Plan.	Area in Acres.	Description.
1	1·102	Arable & part of stream.	32	·827	Rough pasture.
2	13·619	Rough pasture & part of stream.	33	4·746	Arable, road, &c.
			34	·284	Houses, garden, &c.
3	·550	Arable.	35	2·615	Public road.
4	3·866	Arable.	36	2·087	Arable.
5	·507	Houses, garden, arable, &c.	37	3·527	Arable.
			38	7·927	Rough pasture.
6	4·394	Arable, rough pasture, & part of stream.	39	2·442	Arable, rough pasture, & stream.
7	3·540	Arable, rough pasture, & part of stream.	40	2·534	Arable & road.
			41	·563	Houses, garden, yard, &c.
8	1·109	House, arable, &c.			
9	1·173	Arable.	42	2·654	Arable.
10	5·194	Arable & rough pasture.	43	279·228	Rough pasture and trees.
11	·286	Houses, garden, &c.	44	6·011	Arable & rough pasture.
12	1·082	Rough pasture & part of stream.	45	15·752	Rough pasture and trees.
13	2·847	Arable & rough pasture.	46	·853	Public road.
14	11·329	Arable & streams.	47	·168	Houses, garden, &c.
15	3·681	Rough pasture, trees, &c.	48	6·869	Arable.
			49	1·764	Arable.
16	1·730	Arable.	50	72·332	Rough pasture, roads, &c.
17	3·804	Arable.			
18	·222	Public road.	51	4·607	Arable & roads.
19	3·456	Arable, streams, &c.	52	·320	Houses, garden, &c.
20	·220	Houses, garden, yard, &c.	53	2·162	Public road.
			54	·709	Arable.
21	2·976	Arable & road.	55	·168	House, garden, &c.
22	2·878	Arable & road.	56	2·589	Arable.
23	3·831	Arable & road.	57	·262	House, garden, &c.
24	·228	Houses, garden, &c.	58	1·417	Arable.
25	1·675	Rough pasture and trees.	59	·168	House, garden, &c.
			60	3·984	Arable.
26	6·999	Arable.	61	·399	Houses, garden, &c.
27	·732	Public road.	62	·587	Rough pasture and trees.
28	·142	Houses, garden, &c.			
29	5·736	Arable, rough pasture, & road.	63	·646	Public road.
			64	·205	House, garden, & yard.
30	·477	Public road.	65	8·034	Arable, rough pasture, & trees.
31	·621	Rough pasture.			

No. on Plan.	Area in Acres.	Description.	No. on Plan.	Area in Acres.	Description.
66	1·436	Rough pasture and trees.	111	·611	Arable.
			112	·273	Houses, garden, &c.
67	·179	Houses & garden.	113	·653	Rough pasture.
68	10·116	Arable.	114	4·378	Arable.
69	·175	Houses & garden.	115	26·842	Arable.
70	1·774	Rough pasture.	116	25·823	Arable.
71	9·068	Houses, garden, and arable.	117	63·587	Arable.
			118	12·575	Arable.
72	5·767	Arable.	119	·671	Public road.
73	1·602	Rough pasture.	120	·988	Houses, yards, garden, &c.
74	4·890	Rough pasture.			
75	·151	House & garden.	121	5·317	Arable & stream.
76	9·329	Arable & roads.	122	3·226	Arable, rough pasture, &c.
77	·430	Houses, garden, rough pasture, &c.	123	·268	Public road.
78	10·152	Arable & roads.	124	2·529	Rough pasture.
79	·960	Rough pasture.	125	23·933	Arable & stream.
80	4·110	Rough pasture.	126	6·274	Arable & rough pasture.
81	1·883	Arable.			
82	2·966	Arable.	127	2·615	Public road.
83	3·680	Rough pasture.	128	·992	Houses, garden, &c.
84	2·647	Rough pasture.	129	1·189	Arable.
85	11·435	Arable, marsh, & road.	130	·907	Rough pasture and shingle.
86	19·458	Arable.			
87	4·307	Arable.	131	·358	Arable.
88	3·657	Arable.	132	1·213	Stream.
89	6·958	Rough pasture, roads, & trees.	133	1·689	Arable.
			134	1·566	Arable.
90	4·356	Arable & road.	135	2·993	Arable.
91	·163	Houses & garden.	136	3·821	Arable.
92	10·843	Arable, trees, & roads.	137	6·151	Arable & rough pasture.
93	·598	Rough pasture and trees.	138	1·043	Public road.
94	1·131	Houses & arable.	139	37·093	Arable.
95	1·003	Rough pasture.	140	1·001	Furze & rough pasture.
96	·166	Mill dam.			
97	2·110	Farmsteading.	141	9·329	Arable.
98	2·440	Arable, rough pasture, & roads.	142	·254	Mill dam.
			143	1·657	Farmsteading.
99	·770	Arable.	144	·215	Wood.
100	60·869	Arable & road.	145	25·839	Arable.
101	6·674	Rough pasture and trees.	146	2·444	Arable & rough pasture.
102	6·676	Arable.	147	21·267	Wood.
103	·124	Houses, gardens, &c.	148	2·132	Public road.
104	3·784	Public road.	149	26·980	Arable & stream.
105	2·595	Houses, garden, arable, &c.	150	·123	Houses & yard.
			151	·268	Houses & garden.
106	·136	Houses, gardens, &c.	152	3·674	Streams, rough pasture, &c.
107	·584	Rough pasture.			
108	1·041	Arable.	153	32·032	Arable.
109	2·165	Rough pasture.	154	7·736	Arable.
110	·954	Rough pasture.	155	·586	Rough pasture.

No. on Plan.	Area in Acres.	Description.
156	·580	Arable.
157	2·199	Rough pasture.
158	·801	Arable.
159	1·148	Stream (part of).
160	3·602	Arable & rough pasture.
161	·524	Mill dam.
162	·602	Houses, rough pasture, &c.
163	·188	House, garden, &c.
164	·436	Stream (part of).
165	5·939	Rough pasture, wood, &c.
166	6·041	Arable.
167	12·250	Arable, rough pasture, &c.
168	56·088	Wood.
169	·633	Houses & pasture.
170	2·200	Arable.
171	12·840	Arable & rough pasture.
172	·507	Arable.
173	·626	Rough pasture and marsh.
174	8·934	Arable.
175	82·647	Arable, rough pasture, &c.
176	1·874	Houses, rough pasture, &c.
177	4·741	Arable.
178	2·670	Arable & rough pasture.
179	3·303	Arable & rough pasture.
180	2·515	Arable & rough pasture.
181	12·265	Arable.
182	2·458	Rough pasture.
183	·621	Farmsteading.
184	6·705	Arable.
185	19·747	Arable.
186	27·895	Arable & rough pasture.
187	2·996	Railway.
188	2·215	Arable.
189	2·572	Arable.
190	4·109	Arable.
191	5·037	Arable & rough pasture.
192	1·929	Furze, marsh, &c.
193	37·515	Arable & road.
194	5·038	Public road.
195	2·998	Arable, rough pasture, house, garden, &c.
196	8·823	Arable.
197	12·991	Rough pasture.
198	9·194	Rough pasture.
199	47·991	Arable, house, &c.
200	40·759	Wood.
201	2·418	House, garden, rough pasture, &c.
202	4·149	Arable.
203	2·369	Arable.
204	6·613	Rough pasture, &c.
205	13·663	Arable & rough pasture.
206	35·155	Arable, houses, &c.
207	46·523	Arable.
208	·152	Mill dam.
209	1·438	Farmsteading, garden, &c.
210	3·612	Arable, &c.
211	7·911	Arable.
212	1·253	Arable.
213	·932	Arable.
214	1·217	Arable.
215	9·059	Railway.
216	1·446	Arable.
217	24·908	Arable.
218	·738	Stackyard.
219	7·570	Arable.
220	2·911	Houses, garden, arable, &c.
221	26·968	Arable, rough pasture, &c.
222	·130	Mill dam.
223	·655	Farmsteading.
224	19·843	Arable, rough pasture, &c.
225	8·037	Arable.
226	2·868	Arable.
227	3·714	Arable, &c.
228	5·815	Arable, &c.
229	·829	Farmsteading, garden, &c.
230	·904	Public road.
231	10·928	Arable & rough pasture.
232	27·782	Arable & rough pasture.
233	1·106	Railway.
234	1·532	Arable.
	1883·767	

RECAPITULATION.

1842·421	Land.
24·162	Public roads.
4·023	Water.
13·161	Railways.
1883·767	Area of the part of the Parish of Keith which is in the County of Elgin.

NOTE:—The County Boundary divides the Parish of Keith into two parts; the other part 16381·053 acres, is in the County of Banff and has a separate Book of Reference—Total area of the Parish 18264·820 acres.

RECAPITULATION FOR THE WHOLE PARISH.

17922·021	Land.
203·457	Public roads.
70·039	Water.
69·303	Railways.
18264·820	Total area of the Parish of Keith, in the Counties of Banff and Elgin.

INDEX TO PLACES

IN THE

PARISH OF KEITH (PART OF).

COUNTY OF ELGIN.

Name of Place.	No. of Sheet.		Name of Place.	No. of Sheet.	
	6-inch scale.	25·344 in. scale.		6-inch scale.	25·344 in. scale.
Backmoor	XIV.	9	Mains of Allanbuie	XIV.	13
Backpark	XIII.	12	Mulderie	XIII.	16
Bowlins	,,	12	North Bogbain....	,,	12
Bridge of Broomstrype	,,	16	South Bogbain	,,	12
Bridge of Rumbach	,,	8	Strypeside	XIV.	6
Burn of Broomstrype	,,	16	Woodside of Mulderie	XIII.	11
Burnside of Allanbuie	XIV.	13			
Bush of Mulderie ..	XIII.	16			
Cottertown	,,	16			
Highland Railway ..	,,	16			

ORDNANCE SURVEY OF SCOTLAND.

BOOK OF REFERENCE TO THE PLAN

OF THE

PARISH OF KEITH

(PART OF),

IN THE

COUNTY OF BANFF,

CONTAINING 16381·053 ACRES.

COLONEL SIR HENRY JAMES, R.E., F.R.S., F.G.S., &c.,
SUPERINTENDENT OF THE ORDNANCE SURVEY.

PRINTED AT THE ORDNANCE SURVEY OFFICE, SOUTHAMPTON.

1869.

Price Two Shillings and Sixpence.

Where a change occurs in the boundaries, the symbol [o—o] is used to show the part at which the change takes place.

EXPLANATORY REMARKS.

The Scale of the Parish Plans is the 1-2500th of the actual length on the ground, and is equal to 25·344 inches to a mile, which is very approximately equal to one square inch to one acre, the square of 1·0018 inch being equal to one acre.

The length of each sheet is one and a-half miles, and the width one mile, the area of each sheet is therefore 960 acres.

Each enclosure has a reference number to the area which is given in this Book.

The Braces [ʃ] on the plans are to indicate that the spaces so braced are included under the same reference number.

The Altitudes in feet above the Mean Level of the Sea are written thus —31·4.

The Scale of the Plans of the County is 6 inches to a mile, and each sheet contains the same area as 16 sheets of the Parish Plans. There is, therefore, a double reference number to each sheet as VI. 9., the Roman Numerals referring to the County Plans, the Arabic Figures to the Parish Plans.

The following are the characters employed on the Ordnance Plans on the Scales of 1-2500 and 6 inches to a mile:—

County Names	C	Hundreds or Wards	W
Parishes	P	Townships	T
Extra Parochial	E	Division of Townships	T

Antiquities ..... ROMAN / Druidical or Saxon / Norman or Subsequent

The descriptions of the boundaries are shown by the following initials:—

Centre of Stream	*C.S.*	Centre of Fence	*C.F.*
Centre of Road	*C.R.*	Top of Cop	*T.C.*
Side of Stream or Drain ..	*S.S.* or *S.D.*	Centre of Wall	*C.W.*
Root of Hedge	*R.H.*	Defaced	*Def.*
Face of Wall	*F.W.*	Track of Stream	*T.S.*

Undefined ..... *Und.*

Where a change occurs in the boundaries, the symbol [o—o] is used to show the part at which the change takes place.

TABLE

FOR CONVERTING DECIMAL PARTS OF AN ACRE INTO ROODS AND PERCHES

Pe ches.	0 Rood.	1 Rood.	2 Roods.	3 Roods.	Perches.	0 Rood.	1 Rood.	2 Roods.	3 Roods
0	·000	·250	·500	·750	21	·131	·381	·631	·881
1	·006	·256	·506	·756	22	·137	·387	·637	·887
2	·012	·262	·512	·762	23	·144	·394	·644	·894
3	·019	·269	·519	·769	24	·150	·400	·650	·900
4	·025	·275	·525	·775	25	·156	·406	·656	·906
5	·031	·281	·531	·781	26	·162	·412	·662	·912
6	·037	·287	·537	·787	27	·169	·419	·669	·919
7	·044	·294	·544	·794	28	·175	·425	·675	·925
8	·050	·300	·550	·800	29	·181	·431	·681	·931
9	·056	·306	·556	·806	30	·187	·437	·687	·937
10	·062	·312	·562	·812	31	·194	·444	·694	·944
11	·069	·319	·569	·819	32	·200	·450	·700	·950
12	·075	·325	·575	·825	33	·206	·456	·706	·956
13	·081	·331	·581	·831	34	·212	·462	·712	·962
14	·087	·337	·587	·837	35	·219	·469	·719	·969
15	·094	·344	·594	·844	36	·225	·475	·725	·975
16	·100	·350	·600	·850	37	·231	·481	·731	·981
17	·106	·356	·606	·856	38	·237	·487	·737	·987
18	·112	·362	·612	·862	39	·244	·494	·744	·994
19	·119	·369	·619	·869	40	·250	·500	·750	1·000
20	·125	·375	·625	·875					

N.B.—To convert Decimal Fractions of an Acre into Roods and Perches, multiply the decimal first by 4 and then by 40, preserving the same number of decimals in the product.

Examples—

A.	R.	P.	Acres.
			633·357
			4
			1·428
			40
633	1	17	17·120

A.	R.	P.	Acres.
			527·013
			4
			·052
			40
527	0	2	2·080

PARISH OF KEITH

(PART OF),

IN THE

COUNTY OF BANFF.

No. on Plan.	Area in Acres.	Description.	No. on Plan.	Area in Acres.	Description.
1	·974	Rough pasture.	35	1·587	Public road.
2	5·165	Arable & roads.	36	2·410	Arable.
3	·653	Arable.	37	7·876	Arable & road.
4	1·926	Arable.	38	1·287	Rough pasture.
5	18·082	Arable, garden, &c.	39	11·165	Arable, &c.
6	·419	Farmsteading, garden, &c.	40	·733	Houses, garden, &c.
7	11·245	Arable & rough pasture.	41	10·945	Rough pasture & part of stream.
8	10·298	Arable, houses, gardens, &c.	42	3·426	Arable.
9	3·781	Arable, rough pasture, &c.	43	2·055	Arable, rough pasture, & part of stream.
10	·195	House, garden, &c.	44	5·636	Arable.
11	4·402	Arable.	44a	·494	Rough pasture.
12	4·276	Arable.	45	56·407	Rough pasture.
13	2·313	Public road.	46	9·779	Arable, rough pasture, & road.
14	3·694	Arable, rough pasture, &c.	47	1·552	Arable.
15	572·359	Rough pasture, roads, &c.	48	45·020	Rough pasture.
16	3·338	Arable & rough pasture.	49	3·567	Arable.
17	2·386	Rough pasture.	50	3·224	Arable.
18	8·034	Arable.	51	1·412	Arable.
19	43·653	Rough pasture.	52	·735	Farmsteading, yards, &c.
20	·620	Houses, yards, &c.	53	2·810	Arable.
21	14·057	Arable.	54	4·169	Arable.
22	·647	Arable.	55	·717	Arable.
23	·597	Arable.	56	·252	Arable.
24	·259	Arable.	57	59·927	Rough pasture.
25	1·660	Arable.	58	·777	Arable.
26	·635	Houses, garden, yard, &c.	59	8·473	Arable.
27	4·562	Rough pasture.	60	13·677	Arable.
28	1·433	Arable.	61	23·926	Arable.
29	1·168	Public road.	62	2·669	Water.
30	10·087	Arable.	63	5·353	Rough pasture.
31	·678	Arable.	64	·691	Stream.
32	·573	Arable.	65	4·237	Arable & rough pasture.
33	195·694	Rough pasture.	66	2·469	Rough pasture, furze, &c.
34	5·989	Arable.	67	·136	Mill dam.
			68	1·032	Houses, garden, &c.
			69	2·951	Arable.

No. on Plan.	Area in Acres.	Description.
70	1·137	Arable.
71	6·144	Arable, rough pasture, & roads.
72	·760	Public road.
73	1·551	Arable.
74	1·755	Arable.
75	2·529	Arable, rough pasture, &c.
76	5·948	Rough pasture.
77	6·417	Arable, &c.
78	6·520	Arable.
79	6·449	Arable & rough pasture.
80	24·530	Arable.
81	30·070	Arable.
82	1·397	Public road.
83	1·178	Arable.
84	·624	Houses, garden, &c.
85	·261	House, garden, &c.
86	20·351	Arable.
87	·459	Houses, garden, &c.
88	1·793	Arable.
89	4·702	Rough pasture.
90	3·618	Rough pasture.
91	2·596	Arable.
92	1·047	Rough pasture.
93	66·661	Rough pasture.
94	1·958	Arable.
95	·439	Houses, gardens, &c.
96	78·163	Arable.
97	·591	Private road.
98	4·547	Arable.
99	15·741	Arable.
100	·799	Farmsteading.
101	5·762	Streams, rough pasture, &c.
102	·562	Arable.
103	2·018	Rough pasture.
104	22·471	Arable.
105	·389	Houses, garden, &c.
106	7·637	Arable, rough pasture, & roads.
107	7·354	Arable, roads, &c.
108	15·907	Arable, rough pasture, & roads.
109	1·008	Farmsteading, gardens, &c.
110	·139	Mill dam.
111	2·872	Rough pasture.
112	·212	Mill dam.
113	7·665	Arable.
114	1·104	Rough pasture.
115	3·371	Arable & rough pasture.
116	2·932	Rough pasture.
117	·789	Arable.
118	·289	Houses, garden, &c.
119	6·546	Arable.
120	·198	Arable.
121	5·777	Rough pasture & road.
122	5·721	Arable & rough pasture.
123	6·076	Arable & rough pasture.
124	10·133	Arable & rough pasture.
125	19·263	Arable.
126	4·409	Arable, road, &c.
127	2·023	Arable.
128	·395	Houses, rough pasture, &c.
129	272·299	Rough pasture, furze, &c.
130	4·926	Arable, houses, garden, &c.
131	·371	Houses, garden, &c.
132	20·468	Arable.
133	·391	Arable.
134	7·371	Arable, houses, garden, &c.
135	·279	Houses, garden, &c.
136	2·724	Arable.
137	·827	Arable.
138	100·403	Rough pasture.
139	·572	Houses, garden, &c.
140	2·224	Rough pasture.
141	4·164	Arable.
142	1·872	Arable.
143	7·533	Arable.
144	5·147	Rough pasture, furze, &c.
145	2·746	Arable, houses, garden, &c.
146	2·355	Arable.
147	1·216	Rough pasture.
148	2·111	Arable.
149	2·696	Arable.
150	17·246	Arable, houses, garden, &c.
151	5·373	Arable & road.
152	·384	Public road.
153	8·438	Rough pasture.
154	4·304	Arable.
155	·395	Houses, garden, &c.
156	·956	Arable.

No. on Plan.	Area in Acres.	Description.	No. on Plan.	Area in Acres.	Description.
157	3·124	Arable & rough pasture.	202	·158	Houses, garden, &c.
			203	16·858	Arable, houses, &c.
158	·472	Public road.	204	9·145	Arable.
159	1·176	Rough pasture.	205	4·165	Arable.
160	1·445	Arable.	205a	3·667	Arable.
161	5·428	Arable.	206	·320	Houses, gardens, &c.
162	·724	Public road.	207	10·035	Arable.
163	3·522	Arable.	208	1·602	Rough pasture.
164	·171	Houses, garden, &c.	209	·253	House, garden, &c.
165	16·576	Arable, houses, gardens, &c.	210	11·223	Arable, road, & stream.
			211	·151	House & yard.
166	71·257	Rough pasture.	212	14·747	Arable & roads.
167	7·903	Arable.	213	6·623	Arable.
168	2·197	Arable.	214	1·864	Arable.
169	·291	Houses, garden, &c.	215	1·301	Arable, house, & road.
170	2·240	Public road.	216	14·822	Rough pasture.
171	3·120	Arable.	217	·774	Arable.
172	·580	Arable.	218	2·356	Arable.
173	·329	Arable.	219	8·592	Arable.
174	3·130	Arable, road, & stream.	220	·290	Farmsteading, garden, &c.
175	·233	House, garden, &c.			
176	·933	Rough pasture.	221	·892	Arable.
177	3·560	Arable.	222	1·101	Arable.
178	6·689	Arable.	223	1·142	Public road.
179	2·434	Arable.	224	5·032	Arable, rough pasture, houses, garden, &c.
180	1·231	Arable.			
181	·550	Rough pasture.	225	5·251	Arable & houses.
182	243·933	Rough pasture, roads, &c.	226	6·672	Arable & rough pasture.
183	4·980	Arable.	227	18·155	Arable, houses, garden, yard, & roads.
184	3·746	Arable, house, garden, &c.	228	·178	House & garden.
185	·811	Arable.	229	11·063	Arable, houses, garden, &c.
186	·878	Arable.			
187	3·785	Arable, houses, garden, &c.	230	7·057	Arable, houses, &c.
			231	7·568	Arable, houses, &c.
188	4·413	Rough pasture, roads, &c.	232	3·710	Rough pasture.
			233	3·848	Railway.
189	4·196	Rough pasture.	234	·346	Arable, houses, &c.
190	4·181	Arable.	235	1·866	Arable, houses, &c.
191	3·153	Rough pasture.	236	6·718	Arable.
192	6·725	Arable.	237	1·309	Private road.
193	·224	Farmsteading & garden.	238	9·657	Arable.
			239	3·690	Arable.
194	7·505	Arable.	240	8·924	Rough pasture.
195	1·955	Rough pasture.	241	4·833	Arable.
196	1·880	Arable.	242	3·681	Rough pasture.
197	·244	Farmsteading & yard.	243	30·904	Rough pasture.
198	1·371	Arable.	244	11·061	Arable.
199	2·812	Arable, house, garden, &c.	245	7·079	Arable.
			246	·963	Arable.
200	16·667	Arable, house, & roads.	247	·434	Farmsteading.
201	·279	Houses, garden, &c.	248	7·374	Arable.

No. on Plan.	Area in Acres.	Description.
249	1·048	Rough pasture.
250	2·541	Rough pasture.
251	1·038	Marsh, rough pasture, &c.
252	3·445	Arable.
253	3·422	Arable.
254	·344	Arable.
255	16·377	Arable, rough pasture, houses, &c.
256	3·279	Arable, houses, &c.
257	3·391	Arable & rough pasture.
258	2·160	Rough pasture.
259	1·700	Marsh & rough pasture.
260	4·811	Arable.
261	2·529	Arable.
262	6·079	Arable, rough pasture, &c.
263	2·398	Arable & rough pasture.
264	·339	Farmsteading.
265	6·743	Arable & rough pasture.
266	1·920	Arable.
267	2·168	Arable.
268	1·636	Rough pasture.
269	4·228	Arable & road.
270	·225	Houses & yards.
271	9·827	Arable & road.
272	11·486	Arable, houses, yards, &c.
273	3·779	Rough pasture.
274	4·201	Rough pasture.
275	11·290	Rough pasture.
276	·296	Houses, garden, &c.
277	13·347	Arable & roads.
278	·333	Houses, gardens, &c.
279	·264	Houses, yard, & garden.
280	5·325	Arable.
281	2·126	Public road.
282	6·797	Rough pasture.
283	·752	Arable.
284	2·887	Stream.
285	·606	Arable.
286	·253	Arable.
287	1·183	Arable.
288	6·853	Arable.
289	·449	Rough pasture.
290	9·082	Rough pasture.
291	4·808	Arable.
292	3·354	Arable & rough pasture.
293	1·213	Arable.
294	·197	Houses, garden, &c.
295	2·855	Rough pasture.
296	12·805	Arable.
297	·306	Arable.
298	36·398	Rough pasture.
299	·442	Arable.
300	·858	Arable.
301	2·818	Arable.
302	3·077	Rough pasture.
303	25·995	Arable & road.
304	·256	Houses & yards.
305	17·157	Arable.
306	3·914	Arable.
307	6·362	Arable, houses, & garden.
308	14·959	Arable.
309	2·456	Arable.
310	2·267	Arable.
311	·221	Mill dam.
312	1·683	Rough pasture.
313	2·461	Rough pasture.
314	3·821	Arable.
315	·939	Arable.
316	·859	Stream (part of).
317	2·177	Rough pasture.
318	·840	Farmsteading.
319	·779	Arable.
320	9·946	Rough pasture.
321	2·002	Arable & rough pasture.
322	2·426	Rough pasture.
323	·509	Arable.
324	1·144	Stream (part of).
325	3·373	Rough pasture & furze.
326	1·644	Arable.
327	·861	Furze.
328	·669	Farmsteading.
329	1·307	Arable.
330	2·794	Arable.
331	·127	House & yard.
332	·129	Rough pasture.
333	·939	Furze.
334	·576	Rough pasture.
335	6·593	Arable.
336	2·135	Rough pasture & furze.
337	19·495	Arable.
338	·441	Farmsteading.
339	8·525	Arable.
340	12·301	Arable.

No. on Plan.	Area in Acres.	Description.
341	1·405	Arable, rough pasture, & stream.
342	24·989	Arable.
343	1·602	Arable.
344	2·328	Arable.
345	3·976	Arable.
346	·554	Mill dam.
347	·823	Farmsteading.
348	1·792	Rough pasture.
349	2·268	Rough pasture, furze, &c.
350	7·840	Public road.
351	1·372	Arable.
352	2·082	Stream & rough pasture.
353	·265	Rough pasture.
354	11·928	Arable.
355	1·843	Stream & rough pasture.
356	38·017	Arable.
357	2·694	Arable.
358	·102	Houses & yards.
359	·330	Rough pasture.
360	1·089	Rough pasture.
361	·222	House, garden, &c.
362	·932	Farmsteading.
363	1·321	Streams & rough pasture.
364	89·796	Arable & stream.
365	·294	Rough pasture, house, & yard.
366	1·520	Public road.
367	3·620	Arable & stream.
368	·350	Mill dam.
369	3·627	Arable.
370	1·042	Farmsteading, garden, &c.
371	41·771	Arable.
372	·163	Houses, garden, &c.
373	6·535	Arable & rough pasture.
374	10·666	Arable.
375	·900	Farmsteading.
376	18·514	Arable & rough pasture.
377	1·103	Public road.
378	·628	Houses, rough pasture, &c.
379	5·134	Arable.
380	5·055	Rough pasture & furze.
381	·932	Public road.
382	·447	Farmsteading.
383	25·218	Arable & rough pasture.
384	98·847	Arable, roads, &c.
385	28·358	Arable.
386	·320	Mill dam.
387	1·079	Farmsteading.
388	1·958	Arable.
389	2·124	Arable, rough pasture, & road.
390	3·109	Arable & rough pasture.
391	2·565	Rough pasture.
392	1·700	Arable.
393	2·003	Rough pasture & road.
394	·206	House, yard, &c.
395	2·172	Roads & rough pasture.
396	1·171	Arable, road, &c.
397	3·706	Arable.
398	·291	Farmsteading & garden.
399	·302	Arable & house.
400	130·300	Arable, streams, and road.
401	·602	Farmsteading.
402	·101	Mill dam.
403	4·418	Arable.
404	·364	Arable.
405	·450	Mill dam.
406	2·738	Public road.
407	6·400	Arable.
408	·147	Houses, garden, &c.
409	·081	Houses & garden.
410	15·204	Arable.
411	·513	Houses & pasture.
412	·099	Garden.
413	2·246	Arable & road.
414	·251	House, gardens, &c.
415	·210	Houses, garden, &c.
416	42·655	Arable.
417	9·869	Rough pasture.
418	22·407	Arable.
419	46·667	Arable.
420	·570	Farmsteading.
421	4·629	Public road.
422	3·860	Arable.
423	16·723	Arable.
423a	·782	Private road.
424	1·508	Arable.
425	8·967	Arable.
426	·185	House, garden, &c.
427	4·460	Arable.
428	12·816	Arable.

No. on Plan.	Area in Acres.	Description.
429	9·308	Arable.
430	2·576	Rough pasture.
431	1·838	Arable.
432	·213	House, garden, &c.
433	39·950	Arable.
434	·504	Houses, garden, &c.
435	62·793	Rough pasture.
436	3·830	Arable.
437	·241	Houses & yards.
438	·372	Rough pasture.
439	4·441	Arable.
440	4·531	Rough pasture.
441	1·214	Rough pasture.
442	40·765	Arable.
443	12·607	Rough pasture.
444	·442	Houses, yards, &c.
445	4·319	Arable.
446	1·097	Arable.
447	1·306	Arable & rough pasture.
448	9·983	Arable, rough pasture, houses, &c.
449	·374	Arable & houses.
450	3·416	Arable & stream.
451	·464	Rough pasture.
452	3·009	Arable & rough pasture.
453	19·132	Arable, roads, &c.
454	2·108	Arable.
455	·344	House, garden, &c.
456	8·265	Arable & rough pasture.
457	3·603	Rough pasture, furze, &c.
458	13·026	Arable.
459	4·456	Stream & rough pasture.
460	3·260	Arable & rough pasture.
461	22·508	Arable, stream, & road.
462	8·048	Rough pasture.
463	11·436	Arable.
464	·626	Rough pasture.
465	·615	Farmsteading, garden, &c.
466	12·706	Arable, stream, &c.
467	14·115	Arable & road.
468	·413	Rough pasture, garden, & houses.
469	2·405	Arable & rough pasture.
470	5·221	Rough pasture.
471	·382	Houses, garden, &c.
472	4·496	Rough pasture.
473	2·449	Arable.
474	3·519	Arable.
475	2·212	Arable.
476	1·308	Public road.
477	54·536	Arable.
478	14·147	Arable.
479	19·937	Arable & rough pasture.
480	2·052	Public road.
481	28·488	Arable.
482	·271	Houses, garden, &c.
483	21·037	Arable.
484	21·138	Rough pasture, &c.
485	·266	Houses, garden, &c.
486	17·120	Arable, &c.
487	3·907	Arable.
488	7·385	Arable & road.
489	2·304	Public road.
490	1·685	Arable.
491	·964	Rough pasture, &c.
492	1·093	Arable.
493	1·558	Arable.
494	3·386	Arable.
495	12·661	Rough pasture.
496	·881	Arable.
497	2·271	Rough pasture.
498	·188	Rough pasture.
499	1·559	Public road.
500	10·664	Rough pasture, furze, &c.
501	2·884	Arable.
502	10·526	Arable, road, &c.
503	6·394	Arable & road.
504	7·142	Wood.
505	20·350	Arable, houses, garden, &c.
506	7·175	Arable & rough pasture.
507	7·958	Rough pasture & furze.
508	8·550	Arable & road.
509	20·921	Arable, rough pasture, &c.
510	·453	Farmsteading.
511	1·600	Arable & rough pasture.
512	3·736	Arable.
513	·844	Houses, gardens, &c.
514	1·838	Arable & roads.
515	8·880	Arable, rough pasture, &c.
516	2·250	Arable.

No. on Plan.	Area in Acres.	Description.	No. on Plan.	Area in Acres.	Description.
517	4·491	Arable, houses, garden, &c.	561a	3·274	Arable.
			562	13·719	Rough pasture.
518	21·613	Arable & roads.	563	9·889	Rough pasture & furze.
519	·105	Garden.	564	21·056	Arable.
520	5·801	Arable.	565	15·366	Rough pasture & furze.
521	·132	Mill dam.	566	43·115	Arable, streams, &c.
522	1·767	Farmsteading.	567	13·838	Arable & rough pasture.
523	·099	Garden.			
524	16·120	Arable & roads.	568	18·290	Arable & rough pasture.
525	11·708	Arable, road, & stream.			
526	34·651	Arable.	569	1·830	Arable.
527	3·506	Rough pasture, furze, &c.	570	6·457	Rough pasture.
			571	1·372	Arable.
528	20·402	Arable.	572	1·404	Arable, house, & gardens.
529	10·511	Arable.			
530	8·345	Arable.	573	3·663	Arable.
531	1·738	Public road.	574	·239	Houses, gardens, &c.
532	25·514	Arable.	575	1·698	Public road.
533	·702	Houses, garden, &c.	576	11·461	Rough pasture.
534	·854	Arable.	577	1·168	Arable.
535	2·138	Arable.	578	1·025	Arable.
536	1·687	Arable.	579	1·340	Arable.
537	1·338	Arable & rough pasture.	580	·505	Arable.
			581	·167	Houses, gardens, &c.
538	3·681	Arable & rough pasture.	582	1·447	Arable.
			583	1·263	Arable.
539	7·221	Arable.	584	7·625	Rough pasture.
540	18·019	Arable, rough pasture, &c.	585	8·991	Arable.
			586	5·705	Arable.
541	7·036	Rough pasture.	587	4·444	Arable.
542	4·924	Arable.	588	4·018	Arable & rough pasture.
543	7·199	Arable.			
544	·314	Houses, garden, &c.	589	8·264	Arable & houses.
545	4·278	Arable, rough pasture, &c.	590	2·910	Public road.
			591	16·252	Rough pasture.
546	4·286	Arable.	592	·920	Arable.
547	3·778	Arable.	593	5·007	Arable.
548	·896	Arable & house.	594	1·567	Arable.
549	7·361	Arable, house, garden, &c.	595	69·827	Rough pasture.
			596	12·521	Arable.
550	11·711	Arable & roads.	597	7·015	Arable.
551	10·350	Rough pasture.	598	4·329	Rough pasture & furze.
552	8·816	Rough pasture.	599	4·666	Stream.
553	11·639	Rough pasture.	600	17·761	Arable.
554	23·083	Arable & rough pasture.	601	2·940	Rough pasture.
			602	·338	Houses, gardens, &c.
555	4·393	Arable.	603	·476	Arable.
556	5·191	Arable.	604	1·343	Furze.
557	10·295	Arable.	605	1·984	Arable & rough pasture.
558	2·864	Public road.			
559	1·991	Arable.	606	5·050	Arable.
560	12·559	Arable.	607	3·338	Arable, rough pasture, &c.
561	1·343	Arable.			

No. on Plan.	Area in Acres.	Description.
608	5·538	Arable.
609	2·978	Rough pasture.
610	4·240	Rough pasture.
611	12·915	Arable, rough pasture, &c.
612	·622	Farmsteading.
613	21·468	Arable.
614	12·391	Arable.
615	3·497	Arable, rough pasture, & furze.
616	·508	Farmsteading.
617	36·427	Arable.
618	2·705	Rough pasture & furze.
619	1·135	Arable.
620	8·566	Arable.
621	·549	Farmsteading.
622	13·121	Arable.
623	2·035	Stream.
624	30·443	Arable.
625	·929	Rough pasture.
626	·405	Stream.
627	3·060	Rough pasture, &e.
628	20·192	Arable.
629	·419	Arable & rough pasture.
630	·300	Arable & rough pasture.
631	9·415	Arable, rough pasture, & house.
632	·603	Houses, rough pasture, &c.
633	·392	House & gardens.
634	30·764	Arable & rough pasture.
635	·433	Farmsteading.
636	77·758	Arable, rough pasture, &e.
637	·238	Garden.
638	1·002	Houses & rough pasture.
639	·440	Farmsteading.
640	56·634	Arable.
641	8·858	Arable.
642	1·226	Stream.
643	3·989	Arable, houses, &e.
644	·528	Arable.
645	·121	Houses & garden.
646	6·388	Public road.
647	·575	Rough pasture.
648	·575	Arable & rough pasture.
649	1·520	Rough pasture.
650	16·581	Arable.
651	3·274	Wood, houses, & garden.
652	·482	Farmsteading.
653	·152	Mill dam.
654	2·372	Public road.
655	1·112	Farmsteading, garden, &c.
656	·341	Stackyard.
657	46·603	Arable.
658	57·518	Arable.
659	2·958	Rough pasture & furze.
660	·806	Farmsteading.
661	50·887	Arable & road.
662	27·137	Arable.
663	·945	Rough pasture.
664	14·464	Arable & road.
665	5·335	Arable.
666	2·616	Arable.
667	9·520	Arable.
668	·263	Private road.
669	1·071	Private road.
670	1·136	Farmsteading.
671	12·945	Arable.
672	·292	Garden.
673	·501	Wood.
674	·415	Arable.
675	·898	Wood.
676	22·655	Arable.
677	1·508	Rough pasture & furze.
678	4·481	Public road.
679	42·775	Arable, rough pasture, &e.
680	1·463	Farmsteading.
681	·214	Mill dam.
682	106·592	Arable.
683	5·717	Arable.
684	1·981	Rough pasture.
685	·611	Arable.
686	·892	Farmsteading.
687	7·259	Rough pasture, furze, &c.
688	1·017	Arable & road.
689	1·361	Marsh.
690	11·249	Arable.
691	1·281	Marsh & rough pasture.
692	·097	Pond.
693	11·202	Arable.
694	6·163	Rough pasture, wood, &c.
695	·441	Farmsteading.
696	5·346	Wood, rough pasture, &c.

No. on Plan.	Area in Acres.	Description.
697	16·099	Arable.
698	·576	Public road.
699	12·362	Arable.
700	2·650	Arable.
701	9·563	Arable.
702	·561	Rough pasture.
703	7·360	Arable.
704	45·796	Arable & road.
705	·626	Furze.
706	·422	Furze.
707	·379	Public road.
708	1·399	Arable.
709	2·736	Arable.
710	2·534	Arable.
711	·463	Rough pasture.
712	21·821	Arable.
713	1·194	Arable.
714	·400	Water.
715	1·113	Arable & rough pasture.
716	6·378	Arable.
717	2·551	Arable.
718	·334	Public road.
719	18·346	Arable.
720	·261	Public road.
721	6·897	Arable.
722	5·499	Arable.
723	2·822	Arable.
724	·205	Public road.
725	10·098	Arable.
726	·230	Public road.
727	·256	Public road.
728	13·861	Arable.
729	·570	Public road.
730	31·371	Arable.
731	4·473	Arable.
732	7·070	Arable, rough pasture, &c.
733	·197	Public road.
734	4·382	Wood, stream, &c.
735	45·177	Arable, house, &c.
736	6·544	Arable.
737	17·139	Arable, &c.
738	3·774	Arable, rough pasture, &c.
739	3·941	Arable.
740	1·517	Houses, sheds, yards, &c.
741	2·170	Arable, stream, &c.
742	2·132	Wood.
743	1·052	Arable.
744	·189	Houses, garden, &c.
745	10·121	Railway.
746	·257	House, garden, &c.
747	·523	Public road.
748	8·188	Arable & garden.
749	3·777	Arable.
750	3·269	Arable.
751	1·131	Public road.
752	6·402	Arable, rough pasture, &c.
753	3·060	Water.
754	2·411	Arable & stream.
755	1·382	Arable.
756	5·445	Arable, rough pasture, & streams.
757	3·895	Public road.
758	1·669	Arable & rough pasture.
759	·352	Public road.
760	10·912	Arable.
761	18·394	Arable, rough pasture, &c.
762	·368	Public road.
763	·368	Public road.
764	·868	Public road.
765	·406	Public road.
766	4·679	Rough pasture, &c.
767	·704	Public road.
768	18·960	Arable.
769	2·479	Houses, garden, &c.
770	1·330	Arable.
771	·905	Public road.
772	10·837	Arable.
773	·288	Public road.
774	16·048	Arable & rough pasture.
775	4·542	Arable.
776	·381	Public road.
777	·569	Arable.
778	3·886	Arable.
779	5·266	Arable.
780	7·035	Arable.
781	·851	Rough pasture.
782	2·884	Arable & rough pasture.
783	1·718	Railway.
784	4·155	Arable & road.
785	5·005	Arable.
786	78·406	Arable.
787	2·299	Public road.
788	2·598	Arable.
789	9·994	Arable & road.
790	28·053	Arable & road.
791	1·045	Public road.
792	·528	Wood.

No. on Plan.	Area in Acres.	Description.
793	1·369	Wood.
794	2·637	Arable & road.
795	2·162	Rough pasture.
796	·400	Houses, roads, &c.
797	·532	Rough pasture, road, houses, &c.
798	·248	Arable.
799	6·768	Arable.
800	2·460	Arable.
801	·487	Houses, gardens, &c.
802	1·256	Farmsteading, gardens, &c.
803	·843	Rough pasture.
804	1·673	Rough pasture.
805	5·146	Water.
806	6·524	Arable.
807	7·348	Arable, houses, &c.
808	40·257	Arable, rough pasture, &c.
809	3·331	Rough pasture.
810	1·328	Farmsteading, gardens, &c.
811	2·360	Arable, rough pasture, &c.
812	15·409	Arable.
813	2·027	Public road.
814	8·340	Arable, rough pasture, & streams.
815	27·512	Arable, rough pasture, &c.
816	9·120	Arable & rough pasture.
817	·423	House, garden, &c.
818	2·483	Arable & roads.
819	2·572	Railway.
820	37·922	Arable.
821	6·161	Public road.
822	2·824	Wood & streams.
823	15·014	Arable & roads.
824	2·725	Wood & streams.
825	·821	Farmsteading, garden, &c.
826	9·749	Arable & road.
827	·810	Public road.
828	19·924	Arable, rough pasture, &c.
829	16·143	Arable & rough pasture.
830	4·553	Arable & rough pasture.
831	76·959	Arable.
832	1·076	Farmsteading, gardens, &c.
833	·932	Rough pasture.
834	·561	Private road.
835	41·832	Arable.
836	12·250	Arable, marsh, &c.
836a	·248	Rough pasture.
837	4·493	Arable.
838	·208	House, gardens, &c.
839	·258	Rough pasture.
840	6·325	Arable & rough pasture.
841	10·102	Arable.
842	2·850	Arable & rough pasture.
843	49·532	Arable, &c.
844	2·511	Rough pasture & furze.
844a	·631	Marsh.
845	74·695	Arable, rough pasture, &c.
846	·924	Farmsteading, garden, &c.
847	·751	Furze.
848	3·343	Water.
849	50·360	Arable.
850	1·102	Public road.
851	26·182	Arable.
852	1·812	Public road.
853	·923	Furze.
854	1·682	Arable.
855	3·314	Arable.
856	3·266	Arable.
857	14·104	Arable & rough pasture.
858	70·609	Arable, marsh, &c.
859	1·737	Farmsteading, garden, &c.
860	10·628	Arable.
861	2·330	Water.
862	9·359	Arable.
863	·964	Furze.
864	·272	Water.
865	·988	Furze.
866	·502	Rough pasture.
867	11·673	Arable.
867a	·702	Water.
868	·561	Rough pasture.
869	6·575	River Isla (part of).
870	11·796	Railway.
871	2·297	Rough pasture & furze.
872	·400	Rough pasture.
873	1·985	Rough pasture & furze.
874	·639	Rough pasture.
875	·450	Arable.
876	4·006	Arable.

No. on Plan.	Area in Acres.	Description.	No. on Plan.	Area in Acres.	Description.
877	1·247	Rough pasture & furze.	924	·486	Arable.
878	·148	Mill dam.	924a	·027	Public road.
879	·815	Arable.	925	·936	Arable.
880	12·394	Arable, rough pasture, &c.	926	5·570	Arable.
			927	3·111	Arable.
881	7·240	Arable, rough pasture, &c.	928	2·640	Arable.
			929	5·106	Arable.
882	1·526	Arable.	930	1·237	Arable.
883	11·182	Arable, &c.	931	·208	Farmsteadings, garden, &c.
884	1·604	Arable.			
885	1·314	Arable.	932	3·141	Arable.
886	2·743	Arable.	933	5·095	Arable.
887	1·166	Arable.	934	3·010	Arable.
888	2·307	Arable.	935	1·347	Arable.
889	2·268	Farmsteading.	936	3·761	Wood.
890	3·887	Arable.	937	2·873	Arable.
891	·146	Garden.	938	2·955	Arable.
892	·490	Arable.	939	5·267	Arable.
893	18·924	Arable, rough pasture, &c.	940	3·174	Wood.
			941	12·620	Arable.
894	6·386	Arable.	942	4·577	Arable.
895	1·434	Arable.	943	·579	Rough pasture & trees.
896	2·471	Arable.	944	7·748	Arable.
897	1·708	Arable.	945	2·654	Arable.
898	2·288	Arable.	946	2·763	Arable.
899	25·160	Arable, rough pasture, &c.	947	10·538	Arable.
			948	1·245	Private road.
900	·318	Farmsteading.	949	2·659	Arable.
901	1·932	Arable, &c.	950	5·216	Arable.
902	2·545	Arable.	951	·821	Private road.
903	7·076	Arable.	952	·349	Private road.
904	4·498	Arable.	953	1·668	Arable.
905	7·788	Public road.	954	1·237	Arable.
906	28·737	Arable.	955	2·882	Arable.
907	2·074	Farmsteading.	956	2·724	Arable.
908	·130	Mill dam.	957	2·596	Arable.
909	13·276	Arable, rough pasture, &c.	958	5·066	Arable.
			959	·972	Private road.
910	16·671	Arable, rough pasture, & road.	960	10·132	Arable.
			961	1·974	Arable.
911	5·388	Arable.	962	28·346	Wood.
912	78·036	Wood.	963	·471	Arable.
913	3·084	Arable.	964	1·768	Arable.
914	2·874	Arable.	965	6·044	Arable.
915	2·449	Arable.	966	1·432	Railway.
916	9·941	Arable.	967	4·437	Arable.
917	·311	Farmsteading.	968	·968	Stream (part of).
918	4·104	Arable.	969	9·040	Arable.
919	1·357	Arable.	970	2·348	Arable.
920	4·578	Arable.	971	2·037	Arable.
921	1·818	Arable.	972	·169	Garden.
922	3·138	Arable.	973	·120	House & garden.
923	·291	House, garden, &c.	974	·230	Farmsteading.

No. on Plan.	Area in Acres.	Description.	No. on Plan.	Area in Acres.	Description.
975	4·051	Arable.	1025	1·398	Arable & rough pasture.
976	6·813	Arable & stream.			
977	3·581	Arable.	1026	1·257	Arable.
978	2·120	Arable.	1027	3·103	Arable.
979	1·217	Arable.	1028	·260	House, garden, &c.
980	5·134	Arable.	1029	·250	Wood.
981	2·548	Arable.	1030	1·540	Rough pasture.
982	2·784	Arable.	1031	1·031	Arable.
983	3·186	Wood.	1031a	·721	Public road.
984	1·210	Arable.	1032	35·218	Arable.
985	·225	Private road.	1033	·571	Arable.
986	1·783	Wood.	1034	1·145	Arable.
987	2·058	Wood.	1035	8·550	Arable.
988	4·781	Arable.	1036	·842	Farmsteading, garden, &c.
989	10·377	Arable.			
990	3·010	Arable.	1037	3·136	Arable.
991	4·695	Arable.	1038	2·732	Arable.
992	1·403	Arable.	1039	6·055	Arable.
993	1·254	Arable.	1040	48·273	Arable.
994	5·492	Arable.	1041	1·924	Public road.
995	7·749	Arable.	1042	42·018	Arable.
996	3·050	Marsh & rough pasture.	1043	1·632	Wood.
997	7·380	Arable, rough pasture, &c.	1044	18·104	Arable, house, &c.
			1045	·729	Rough pasture.
998	·651	Private road.	1046	·841	Public road.
999	1·277	Arable.	1047	9·233	Arable & rough pasture.
1000	2·752	Arable.			
1001	·080	Pond.	1048	6·236	Arable.
1002	·364	Rough pasture.	1049	1·023	Arable & stream.
1003	1·661	Wood.	1050	2·095	River Isla (part of).
1004	2·253	Wood.	1051	2·869	Wood.
1005	17·010	Wood.	1052	2·642	Arable.
1006	2·904	Public road.	1053	4·968	Arable.
1007	2·483	Arable & rough pasture.	1054	1·005	Houses, gardens, &c.
			1055	1·831	River Isla (part of).
1008	3·977	Arable.	1056	1·723	Rough pasture.
1009	3·612	Arable.	1057	7·063	Arable, stream, &c.
1010	7·415	Railway.	1058	·449	Stream & rough pasture.
1011	1·498	Rough pasture.			
1012	·872	Water.	1059	2·140	Wood.
1013	3·031	Wood.	1060	2·394	Rough pasture.
1014	·160	House & garden.	1061	·521	Rough pasture.
1015	31·278	Arable.	1062	·771	Rough pasture.
1016	1·989	Public road.	1063	2·864	Arable.
1017	2·551	Arable.	1064	4·149	Arable.
1018	·521	Public road.	1065	1·284	Public road.
1019	12·025	Arable.	1066	11·556	Arable.
1020	1·397	Arable.	1067	8·481	Arable.
1021	1·335	Arable.	1068	·770	Public road.
1022	1·573	Public road.	1069	5·504	Arable.
1023	3·246	Arable.	1070	1·504	Houses, gardens, &c.
1024	·904	Arable & rough pasture.	1071	3·949	Wood.

No. on Plan.	Area in Acres.	Description.
1072	1·598	Public road.
1073	·981	Wood.
1074	·484	Wood.
1075	1·696	Arable.
1076	2·238	Arable.
1077	·189	Arable.
1078	·341	Wood.
1079	1·157	Houses, sheds, yards, &c.
1080	·331	Wood.
1081	2·180	Arable.
1082	2·930	Railway.
1083	1·835	Arable & rough pasture.
1084	1·372	River Isla (part of).
1085	1·527	Wood.
1086	·717	Wood.
1087	·300	Mill dam.
1088	1·352	Public road.
1089	2·310	Arable.
1090	·822	Houses, sheds, yards, &c.
1091	4·908	Arable.
1092	1·368	Church & ornamental ground.
1093	·460	House, sheds, garden, &c.
1094	·259	Wood.
1095	5·511	Arable.
1096	·836	Houses, gardens, &c.
1097	1·627	Arable.
1098	1·264	Arable.
1099	1·583	Arable.
1100	·289	Public road.
1101	6·164	Arable.
1102	12·041	Arable.
1103	2·739	Arable.
1104	·165	Arable.
1105	1·007	Arable.
1106	3·783	Arable.
1107	·564	Arable.
1108	·241	Public road.
1109	1·106	Public road.
1110	2·465	Arable.
1111	·162	Public road.
1112	10·035	Arable.
1113	·230	Public road.
1114	3·530	Arable.
1115	2·721	Arable.
1116	9·272	Arable, wood, & garden.
1117	·956	Wood.
1118	9·650	Arable.
1119	·577	Public road.
1120	·320	Public road.
1121	·268	Wood.
1122	·150	Wood.
1123	·595	Wood, house, & garden.
1124	8·339	Arable.
1125	2·494	Rough pasture.
1126	6·239	Arable.
1127	5·108	Arable.
1128	·533	Public road.
1129	7·944	Arable.
1130	·492	Public road.
1131	3·008	Arable.
1132	6·295	Arable.
1133	·190	Public road.
1134	15·827	Arable & streams.
1135	1·271	Arable.
1136	12·709	Arable.
1137	10·130	Arable.
1138	47·131	Arable & streams.
1139	6·408	Arable.
1140	14·742	Arable.
1141	5·985	Arable.
1142	1·608	Public road.
1143	7·932	Arable.
1144	1·673	Public road.
1145	·584	Public road.
1146	18·725	Arable & road.
1147	4·936	Arable.
1148	4·921	Arable.
1149	·332	Public road.
1150	21·296	Arable.
1151	3·480	Arable & road.
1152	1·269	Public road.
1153	11·527	Arable.
1154	6·199	Arable.
1155	4·694	Arable.
1156	28·614	Arable.
1157	2·064	Arable.
1158	3·602	Arable.
1159	·666	Public road.
1160	1·219	Public road.
1161	9·535	Arable.
1162	9·927	Arable.
1163	3·788	Arable.
1164	·573	Public road.
1165	7·428	Arable.
1166	21·000	Arable.
1167	10·786	Arable.
1168	2·952	Arable.
1169	6·269	Arable.
1170	8·014	Arable.

No. on Plan.	Area in Acres.	Description.
1171	6·184	Arable.
1172	·441	Public road.
1173	10·681	Arable.
1174	2·371	Farmsteading.
1175	16·976	Arable.
1176	1·032	Public road.
1177	20·253	Arable.
1178	14·501	Arable.
1179	·637	Public road.
1180	1·611	Arable.
1181	13·115	Arable.
1182	59·785	Arable.
1183	3·505	Public road.
1184	2·951	Arable.
1185	13·160	Arable, rough pasture, &c.
1186	32·119	Arable & rough pasture.
1187	4·108	Arable.
1188	10·315	Arable.
1189	1·990	Rough pasture & furze.
1190	5·909	Rough pasture, furze, &c.
1191	1·519	Farmsteading.
1192	2·561	Stream.
1193	60·550	Arable & streams.
1194	·659	Wood.
1195	86·791	Arable, rough pasture, wood, &c.
1196	3·079	Arable.
1197	3·600	Public road.
1198	3·137	Arable.
1199	22·161	Arable.
1200	·501	Arable.
1201	9·654	Arable, rough pasture, & footpaths.
1202	23·575	Arable & rough pasture.
1203	1·505	Rough pasture.
1204	1·244	Wood.
1205	1·086	Wood.
1206	7·456	Arable.
1207	5·047	Furze & wood.
1208	2·895	Rough pasture, trees, & stream.
1209	12·944	Rough pasture, wood, & furze.
1210	3·074	Rough pasture & furze.
1211	4·367	Arable.
1212	4·501	Rough pasture & furze.
1213	2·579	Rough pasture & trees.
1214	99·022	Arable.
1215	1·512	Arable.
1216	8·439	Arable.
1217	4·837	Wood & streams.
1218	12·281	Arable.
1219	16·937	Arable.
1220	·574	Farmsteading.
1221	1·736	Arable.
1222	3·565	Furze & wood.
1223	1·294	Public road.
1224	3·690	Arable.
1225	1·172	Rough pasture, furze, & trees.
1226	2·809	Arable, rough pasture, & trees.
1227	20·912	Arable.
1228	1·077	Rough pasture & trees.
1229	6·735	Arable.
1230	2·981	Rough pasture.
1231	1·978	Rough pasture & furze.
1232	124·586	Arable, rough pasture, &c.
1233	24·529	Arable.
1234	2·617	Arable, rough pasture, &c.
1235	1·226	Houses, gardens, &c.
1236	·942	Rough pasture.
1237	·687	Arable.
1238	·281	Rough pasture, house, & road.
1239	8·732	Arable, rough pasture, &c.
1240	19·744	Rough pasture, furze, & trees.
1241	21·156	Arable & roads.
1242	3·841	Arable.
1243	1·008	Rough pasture & furze.
1244	·564	Farmsteading.
1245	·180	Garden.
1246	·135	Mill dam.
1247	8·558	Arable.
1248	8·154	Arable & rough pasture.
1249	·839	Arable.
1250	3·667	Arable.
1251	15·997	Arable, rough pasture, & trees.
1252	·160	Houses & garden.
1253	2·298	Arable & rough pasture.
1254	·360	Arable.
1255	1·357	Rough pasture & trees.
1256	3·971	Wood.
1257	3·117	Rough pasture.
1258	14·949	Arable, houses, &c.

No. on Plan.	Area in Acres.	Description.
1259	·140	Garden.
1260	·626	Rough pasture.
1261	3·124	Arable.
1262	4·273	Arable.
1263	1·027	Rough pasture.
1264	4·982	Arable, rough pasture, & road.
1265	2·921	Arable & rough pasture.
1266	6·897	Arable & rough pasture.
1267	2·462	Rough pasture, &c.
1268	39·279	Wood & streams.
1269	3·733	Arable.
1270	2·970	Arable & rough pasture.
1271	18·845	Rough pasture, trees, & roads.
1272	1·148	Arable & road.
1273	1·539	Arable.
1274	4·026	Arable, house, &c.
1275	·574	Rough pasture.
1276	·444	Farmsteading.
1277	15·600	Arable, rough pasture, &c.
1278	3·146	Arable, streams, and house.
1279	2·172	Arable & road.
1280	2·551	Arable, roads, &c.
1281	·323	Houses, garden, &c.
1282	5·735	Arable, road, &c.
1283	2·385	Public road.
1284	5·291	Arable & rough pasture.
1285	8·903	Arable, rough pasture, & furze.
1286	7·761	Arable.
1287	15·889	Arable.
1288	25·301	Arable, mill dam, and streams.
1289	25·690	Arable, rough pasture, &c.
1290	·620	Arable, rough pasture, & houses.
1291	2·672	Rough pasture.
1292	10·679	Arable.
1293	·426	Houses & rough pasture.
1294	4·098	Arable, rough pasture, garden, &c.
1295	10·914	Arable, rough pasture, & roads.
1296	7·191	Arable, rough pasture, &c.
1297	·742	Arable.
1298	5·835	Rough pasture, roads, &c.
1299	·290	Arable & houses.
1300	15·792	Arable, rough pasture, &c.
1301	4·814	Arable & road.
1302	2·010	Rough pasture.
1303	·742	Arable.
1304	3·749	Rough pasture.
1305	·441	Arable.
1306	1·874	Arable.
1307	1·258	Arable.
1308	3·588	Arable.
1309	8·457	Arable & rough pasture.
1310	1·724	Arable & rough pasture.
1311	20·323	Arable.
1312	8·927	Rough pasture & road.
1313	·222	House & garden.
1314	1·874	Rough pasture.
1315	32·670	Arable, rough pasture, &c.
1316	·617	Rough pasture.
1317	3·921	Arable.
1318	·332	Furze.
1319	4·018	Rough pasture.
1320	2·011	Arable & rough pasture.
1321	3·375	Arable.
1322	1·629	Arable.
1323	21·653	Rough pasture.
1324	·939	Arable.
1325	4·967	Arable.
1326	3·352	Arable.
1327	2·680	Arable.
1328	4·747	Arable & rough pasture.
1329	7·596	Arable & roads.
1330	1·134	Arable.
1331	8·002	Roads & rough pasture.
1332	3·505	Arable.
1333	1·088	Rough pasture, road, & streams.
1334	1·304	Arable.
1335	2·994	Rough pasture.
1336	·924	Houses, yards, &c.
1337	15·939	Arable, houses, gardens, &c.

No. on Plan.	Area in Acres.	Description.
1338	48·570	Arable, rough pasture, &c.
1339	8·772	Arable, rough pasture, & road.
1340	1·892	Rough pasture & furze.
1341	·403	Farmsteading.
1342	17·103	Arable, rough pasture, &c.
1343	2·704	Rough pasture, &c.
1344	9·836	Arable.
1345	29·209	Arable & roads.
1346	·131	Mill dam.
1347	2·353	Arable.
1348	·759	Farmsteading.
1349	2·096	Rough pasture.
1350	5·927	Arable & rough pasture.
1351	16·253	Arable, rough pasture, & roads.
1352	100·322	Arable, roads, &c.
1353	·530	Public road.
1354	·082	Mill dam.
1355	1·789	Arable & rough pasture.
1356	3·220	Arable & road.
1357	·312	Stackyard.
1358	·931	Farmsteading.
1359	6·894	Arable & rough pasture.
1360	1·650	Arable & rough pasture.
1361	·602	Rough pasture & furze.
1362	11·995	Arable, rough pasture, & furze.
1363	2·727	Arable.
1364	1·464	Rough pasture.
1365	·136	Pond.
1366	5·864	Arable.
1367	·270	Houses & rough pasture.
1368	15·668	Arable, stream, &c.
1369	3·495	Arable.
1370	10·514	Arable.
1371	2·797	Arable & rough pasture.
1372	2·087	Rough pasture, furze, & trees.
1373	12·512	Arable.
1374	1·399	Farmsteading, garden, &c.
1375	22·749	Arable.
1376	60·681	Wood & stream.
1377	1·721	Arable, rough pasture, & stream.
1378	4·011	Arable.
1379	·548	Rough pasture.
1380	1·412	River Isla (part of).
1381	3·445	Arable.
1382	1·831	Arable.
1383	·718	Rough pasture.
1384	11·527	Arable.
1385	·545	Houses, rough pasture, gardens, &c.
1386	·439	Marsh & rough pasture.
1387	·290	River Isla (part of).
1388	8·155	Arable.
1389	11·002	Arable & rough pasture.
1390	·772	Rough pasture & trees.
1391	1·899	Arable.
1391a	4·660	Railway.
1392	2·839	Public road.
1393	6·144	Arable.
1394	·865	Private road.
1395	1·565	Farmsteading, garden, &c.
1396	27·312	Arable & roads.
1397	·909	Rough pasture & furze.
1398	1·758	Marsh.
1399	2·500	Rough pasture.
1400	2·110	Rough pasture & furze.
1401	6·464	Public road.
1402	9·192	Arable & road.
1403	18·150	Arable & road.
1404	·702	Arable.
1405	1·143	River Isla (part of).
1406	1·105	Rough pasture & trees.
1407	·713	Rough pasture & trees.
1408	1·315	Railway.
1409	1·259	Arable.
1410	3·481	Arable.
1411	74·750	Arable.
1412	16·405	Arable.
1413	1·152	Rough pasture.
1414	8·048	Arable.
1415	11·526	Arable.
1416	9·863	Arable.
1417	5·574	Arable.
1418	3·651	Rough pasture, furze, &c.
1419	·148	Pond.
1420	·124	Garden.
1421	·468	Rough pasture & furze.
1422	·290	Arable.

No. on Plan.	Area in Acres.	Description.
1423	10·037	Arable.
1424	16·476	Arable.
1425	12·782	Arable & streams.
1426	5·029	Public road.
1427	1·457	Arable.
1428	1·910	Arable.
1429	10·914	Arable, houses, garden, &c.
1430	9·229	Arable.
1431	4·562	Arable, rough pasture, & trees.
1432	1·227	Arable, rough pasture, & stream.
1433	3·199	Arable.
1434	8·153	Arable, rough pasture, & furze.
1435	10·841	Arable & rough pasture.
1436	5·134	Arable, rough pasture, & trees.
1437	20·452	Arable & road.
1438	9·163	Arable & road.
1439	·822	Farmsteading, garden, &c.
1440	6·796	Public road.
1441	·372	Mill dam.
1442	1·485	Arable.
1443	3·141	Marsh & rough pasture.
1444	1·948	Arable.
1445	21·667	Arable.
1446	4·861	Arable.
1447	4·434	Arable.
1448	6·970	Arable.
1449	·342	Private road.
1450	7·006	Arable.
1451	3·697	Rough pasture, furze, & trees.
1452	1·455	Furze.
1453	11·787	Arable.
1454	13·416	Arable.
1455	2·529	Furze & tree.
1456	16·073	Arable & road.
1457	7·058	Arable.
1458	12·407	Arable.
1459	2·812	Arable.
1460	2·595	Arable.
1461	27·521	Arable.
1461a	4·841	Arable.
1462	5·989	Arable.
1463	2·967	Wood & furze.
1464	1·947	Wood.
1465	17·153	Arable.
1466	1·250	Arable.
1467	2·810	Arable.
1468	4·532	River Isla (part of).
1469	10·483	Arable.
1470	·400	Private road.
1471	1·592	Arable.
1472	1·998	Arable.
1473	8·335	Railway.
1474	1·813	Arable & rough pasture.
1475	·258	Houses, garden, &c.
1476	3·416	Arable.
1477	·280	Private road.
1478	2·892	Arable.
1479	2·540	Arable.
1480	2·232	Rough pasture, furze, & trees.
1481	3·293	Rough pasture, furze, & trees.
1482	1·182	Wood, house, garden, &c.
1483	2·238	Rough pasture, furze, &c.
1484	1·480	Arable, rough pasture, & trees.
1485	3·966	Arable.
1486	1·303	Wood.
1487	1·211	Rough pasture & furze.
1488	2·314	Arable, furze, &c.
1489	·930	Farmsteading.
1490	·410	Private road.
1491	10·777	Arable.
1492	4·412	Arable.
1493	5·689	Arable.
1494	·488	Private road.
1495	1·069	Private road.
1496	10·419	Arable.
1497	·620	Private road.
1498	3·211	Arable.
1499	4·313	Arable.
1500	20·822	Arable & road.
1501	·983	Private road.
1502	10·302	Arable.
1503	9·750	Arable.
1504	11·599	Arable.
1505	·433	Private road.
1506	6·068	Arable.
1507	16·153	Arable.
1508	2·435	Arable.
1509	2·628	Arable.
1510	6·253	Arable.
1511	1·013	Public road.
1512	22·796	Arable.

No. on Plan.	Area in Acres.	Description.	No. on Plan.	Area in Acres.	Description.
1513	4·111	Arable.	1561	22·343	Wood.
1514	6·222	Arable.	1562	1·976	Public road.
1515	4·010	Arable.	1563	20·238	Arable.
1516	1·718	Arable & rough pasture.	1564	·617	Houses, garden, &c.
			1564a	·576	Public road.
1517	7·694	Arable.	1565	6·457	Arable.
1518	7·082	Arable.	1566	5·446	Rough pasture.
1519	12·073	Arable & roads.	1567	9·890	Arable.
1520	9·329	Arable.	1568	2·353	Wood.
1521	6·517	Arable & roads.	1569	7·380	Public road.
1522	9·287	Arable.	1570	2·867	Arable.
1523	7·835	Arable.	1571	7·792	Arable.
1524	9·547	Arable.	1572	1·389	Public road.
1525	12·347	Arable.	1573	6·178	Arable.
1526	4·393	Arable.	1574	3·738	Arable.
1527	3·511	Arable.	1575	7·144	Arable & stream.
1528	4·069	Arable.	1576	1·645	Arable.
1529	66·939	Arable, houses, garden, &c.	1577	1·152	Arable.
			1578	1·920	Arable.
1530	24·143	Arable.	1579	1·365	Wood.
1531	16·728	Arable.	1580	1·243	Rough pasture & furze.
1532	8·512	Arable.	1581	·325	Rough pasture.
1533	3·951	Arable.	1582	·710	Arable.
1533a	·260	Houses & yards.	1583	·760	Arable & stream.
1534	·468	Farmsteading.	1584	·816	Stream & rough pasture.
1535	7·835	Arable.			
1536	3·979	Public road.	1585	42·671	Arable & roads.
1537	1·285	Farmsteading.	1586	65·911	Wood.
1538	9·125	Arable.	1586a	4·176	Rough pasture.
1539	·144	Mill dam.	1587	1·090	Rough pasture, furze, &c.
1540	23·980	Arable.			
1541	11·419	Arable.	1588	12·077	Arable.
1542	7·347	Arable.	1589	·400	Farmsteading.
1543	1·395	Rough pasture.	1590	·812	Houses, garden, &c.
1544	2·224	Arable.	1591	·479	Mill dam.
1545	2·257	Arable.	1592	7·414	Arable.
1546	1·975	Arable.	1593	·910	Rough pasture.
1547	10·098	Wood.	1594	3·639	Arable.
1548	11·617	Arable.	1595	·870	Rough pasture.
1549	2·363	Arable & streams.	1596	17·571	Wood.
1550	3·586	Streams & rough pasture.	1597	178·611	Arable.
			1598	7·792	Arable.
1551	1·556	Farmsteading, garden, &c.	1599	4·493	Rough pasture.
			1600	3·464	Wood.
1552	12·235	Arable.	1601	12·242	Houses & rough pasture.
1553	21·565	Arable.			
1554	54·366	Arable.	1602	3·464	Wood.
1555	·250	Houses & yard.	1603	·555	Rough pasture.
1556	4·914	Arable.	1604	·879	Wood.
1557	3·013	Arable & road.	1605	·312	Wood.
1558	·690	Houses & yards.	1606	52·362	Arable, rough pasture, &c.
1559	9·570	Arable.			
1560	6·867	Rough pasture, &c.	1607	·710	Rough pasture.

No. on Plan.	Area in Acres.	Description.
1608	1·872	Public road.
1609	34·721	Rough pasture, trees, &c.
1610	3·644	Rough pasture, trees, &e.
1611	1·087	Farmsteading.
1612	·750	Staekyard.
1613	1·240	Rough pasture.
1614	2·367	Arable.
1615	·848	Farmsteading.
1616	·900	Staekyard.
1617	·732	Houses & yards.
1618	·240	Mill dam.
1619	25·412	Arable.
1620	43·914	Arable.
1621	6·557	Arable.
1622	43·256	Arable & rough pasture.
1623	11·147	Arable.
1624	·272	Mill dam.
1625	18·002	Arable.
1626	42·633	Arable.
1627	12·392	Arable.
1628	10·609	Arable.
1629	1·211	Farmsteading.
1630	1·965	Arable.
1631	8·932	Arable.
1632	3·567	Arable.
1633	·662	Rough pasture & mill dam.
1634	8·743	Arable.
1635	11·775	Arable.
1636	6·007	Arable.
1637	·079	Mill dam.
1638	·885	Farmsteading, garden, &e.
1639	774·563	Rough pasture, roads, &e.
1640	532·135	Rough pasture, trees, &e.
1641	6·759	Arable.
1642	3·686	Arable, house, & garden.
1643	4·939	Arable, house, garden, &e.
1644	1·762	Arable.
1645	11·861	Arable.
1646	1·198	Farmsteading.
1647	·085	Mill dam.
1648	5·199	Arable.
1649	14·349	Rough pasture, trees, &e.
1650	6·935	Arable.
1651	5·826	Arable.
1652	·819	Pasture & trees.
1653	·090	Mill dam.
1654	1·244	Farmsteading.
1655	8·582	Arable.
1656	11·252	Arable.
1657	6·382	Arable, rough pasture, & trees.
1658	5·764	Arable.
1659	·800	Rough pasture.
1660	1·760	Arable.
1661	17·014	Arable.
1662	·669	Arable & rough pasture.
1663	·270	Shingle & rough pasture.
1664	2·017	Arable.
1665	5·232	Arable.
1666	2·335	River Isla (part of).
1667	4·993	Arable.
1668	29·127	Arable, rough pasture, &e.
1669	15·633	Arable, rough pasture, & pool.
1670	3·554	Arable.
1671	·562	Farmsteading, garden, &e.
1672	1·249	Arable.
1672a	·258	Rough pasture & trees.
1673	·080	Rough pasture.
1674	·200	Arable.
1675	·692	Arable, rough pasture, &c.
1676	11·045	Arable, houses, &c.
1677	·728	River Isla (part of).
1678	3·854	Arable, rough pasture, & house.
1679	·600	Arable.
1680	·903	Pasture & trees.
1681	·608	River Isla (part of).
1682	·102	Pasture.
1683	·150	Rough pasture.
1684	1·597	Farmsteading.
1685	1·525	Arable.
1686	·580	Arable.
1687	1·635	Rough pasture & trees.
1688	·120	Mill dam.
1689	14·937	Arable.
1690	·572	Arable & stream.
1691	2·760	Arable, rough pasture, & stream.
1692	21·879	Arable & road.
1693	39·376	Arable & road.

No. on Plan.	Area in Acres.	Description.
1694	18·682	Arable.
1695	1·340	Farmsteading.
1696	9·110	Arable.
1697	·330	Arable.
1698	10·004	Arable.
1699	10·891	Arable.
1700	·679	Farmsteading.
1701	3·711	Marsh & rough pasture.
1702	·980	Rough pasture.
1703	3·629	Arable.
1704	8·549	Rough pasture.
1705	26·708	Arable.
1706	20·437	Arable.
1707	·109	Mill dam.
1708	21·223	Arable.
1709	51·761	Arable.
1710	129·900	Rough pasture, furze, wood, &c.
1711	30·375	Arable.
1712	155·487	Rough pasture & trees.
1713	5·467	Arable.
1714	17·570	Arable.
1715	13·712	Arable.
1716	19·991	Rough pasture, furze, &c.
1717	63·518	Wood.
1718	262·953	Wood, roads, &c.
1719	16·051	Arable.
1720	5·783	Arable.
1721	3·149	Arable.
1722	2·914	Arable.
1723	11·056	Arable.
1724	·139	Houses, garden, &c.
1725	·257	Houses, garden, &c.
1726	·501	Houses, garden, &c.
1727	4·235	Arable.
1728	19·290	Arable & rough pasture.
1729	·313	Road.
1730	1·248	Arable.
1731	3·052	Arable.
1732	3·111	Arable.
1733	3·833	Arable.
1734	1·673	Rough pasture.
1735	33·401	Arable, houses, garden, &c.
1736	40·330	Arable, house, road, &c.
1737	·481	Rough pasture.
1738	10·087	Arable & rough pasture.
1739	14·105	Arable.
1740	·561	Rough pasture.
1741	·274	Mill dam.
1742	47·473	Arable, rough pasture, &c.
1743	·631	Farmsteading.
1744	40·348	Arable & rough pasture.
1745	10·549	Arable.
1746	6·522	Arable.
1747	1·373	Arable.
1748	6·626	Arable.
1749	·902	Arable.
1750	1·606	Rough pasture.
1751	1·387	Farmsteading, garden, &c.
1752	·109	Mill dam.
1753	38·710	Arable.
1754	7·092	Arable.
1755	·999	Rough pasture.
1756	3·517	Rough pasture & road.
1757	·849	Rough pasture.
1758	·180	Arable.
1759	3·340	Arable.
1760	3·741	Rough pasture.
1761	169·110	Arable, rough pasture, &c.
1762	2·088	Houses, offices, garden, & ornamental ground.
1763	·118	Mill dam.
1764	5·078	Arable, house, & roads.
	160·712	Houses, roads, gardens, &c.
	16381·053	

RECAPITULATION.

16079·600	Land.
179·295	Public roads.
66·016	Water.
56·142	Railway.
16381·053	Area of the part of the Parish of Keith which is in the Co. of Banff.

NOTE.—The County Boundary divides the Parish of Keith into two parts; the other part, 1883·767 acres, is in the County of Elgin and has a separate Book of Reference. Total area of the Parish, 18264·820 acres.

RECAPITULATION FOR THE WHOLE PARISH.

Area in Acres.	
17922·021	Land.
203·457	Public roads.
70·039	Water.
69·303	Railways.
18264·820	Total area of the Parish of Keith, in the Counties of Banff and Elgin.

INDEX TO PLACES

IN THE

PARISH OF KEITH (PART OF).

COUNTY OF BANFF.

Name of Place.	No. of Sheet. 6-inch scale.	No. of Sheet. 25·344 in. scale.
Aberdeen Town and County Bank	XIV.	14
Achorties.....	XX.	2
Allacardoch.....	XIV.	7
Ardemanoch	,,	14
Ardioch	,,	5
Auchairn.....	,,	5
Auchinderran	XIII.	4
Aultmore.....	XIV.	1, 2
Backmuir	XX.	6
Ballgreen.....	XIII.	16
Birdslint	XIV.	3
Blackhillock	XX.	2
Blackhills	VIII.	14
Bodinfinnoch	XIX.	3
Bog	XIV.	6
Boghead	XIX.	4
Bonnethill	XIV.	7
Braehead.....	XX.	1
Brae of Montgrew ..	XIV.	10
Bridgend.....	,,	13
Broadfield	XIX.	4
Broadrashes	XIV.	6
Broomhill	,,	5
Broomstrype	XIII.	16
Burn of Aultmore ..	VIII.	15
Burn of Blackhills ..	,,	14
Burns Croft.....	XIV.	5
Burns of Kinminitie	,,	5
Burnthall.....	,,	6
Claypots	,,	7
Coldhome	XX.	1
Coralbrae.....	XIV.	2
Coralmoss	,,	2
Coralside	,,	2
Corsairtly	,,	13
Cottertown of Auchanacie	XIX.	4
Croft of Bonnethill	XIV.	6
Croft of Little Cantly	,,	15
Crofts of Ardrone..	,,	15
Crossburn	,,	10
Denhead	XX.	2
Drodland	VIII.	15
Drum.....	XIV.	14
Easter Herricks ..	XX.	3
Edintore House ..	,,	9
Fernking	VIII.	14
Fieldhead	XIV.	5
Fife Cottage	,,	13
Fife Keith.....	,,	13
Followsters	,,	5
Forgieside.....	,,	5
Garralburn	,,	3
Garralhill	,,	2
Gibston	XX.	2
Glengerrack Cottage	XIV.	10
Glen of Newmill ..	,,	2
Goldenknowes	XIX.	8
Goldenwell	,,	8
Greens of Achorties	XX.	2
Greycairns.....	XIV.	2
Groalpans	,,	2
Guilyknowes	,,	9
Hairywells.....	,,	5
Haughs	,,	9
Hawvecairns.....	,,	9
Heads of Auchinderran	,,	1
Henheads	,,	1
Herricks	,,	2
Hillhead	,,	6
Hillockhead	XIII.	16

Name of Place.	No. of Sheet. 6-inch scale.	No. of Sheet. 25·344 in. scale.
Hillockhead of Mulderie	XIII.	16
Hill of Mulderie	,,	12
Hillside	XIX.	8
Hyndslack	,,	4
Jocksleys	,,	4
Keichan	XIV.	5
Keith	,,	14
Keith Bridge	,,	14
Kempcairn	,,	10
Killiesmont	,,	9
Little Ardrone	,,	15
Little Cantly	,,	15
Little Corsairtly	XX.	1
Little Forgie	XIV.	9
Loanhead	,,	9
Loanside	,,	13
Mains of Auchanacie	XIII.	16
Mains of Auchindachy	XX.	1
Mains of Auchoynanie	XIV.	15
Mains of Birkenburn	XX.	2
Mains of Glengerrack	XIV.	11
Mains of Tarrycroys	,,	5
Maisley	XX.	1
Manse	XIV.	13
Manse	,,	14
Manse	,,	14
Mcikle Ardrone	,,	15
Millcroft of Auchindachy	XX.	5
Milltown of Tarrycroys	XIII.	8
Moor of Auchanacie	XIX.	4
Moor of Maisley	XIV.	13
Moss-side	,,	1
Nether Montgrew	,,	11
Nether Tarrycroys	XIII.	8
Nethertown	XX.	6
Newmill	XIV.	10
Newtown	XX.	5
Oakenhead	XIV.	9
Old Keith	,,	14
Oldtown of Newmill	,,	10
Oxgate	,,	5
Oxwell	,,	5
Poolside	XX.	5
Post Office	XIV.	10
Post Office	,,	13
Post Office	,,	14
Quarryhead	XX.	5
R.C. Chapel	XIV.	14
Riggins	,,	9
Rivehillock	XX.	4
Roughpark	XIV.	5
Slackheads	,,	6
Strypeside of Mulderie	XIII.	16
Tarmore	XIV.	9
Tarnash	XX.	2
Thains Howe	VIII.	14
Thaneswell	XIV.	1
Thievesbush	,,	3
Upper Broadfield	XIX.	4
Upper Forgie	XIV.	5
Upper Jocksleys	XIX.	4
Wellfield	XIV.	2
Westend Cottage	,,	13
Wester Chalder	XIX.	8
Wester Herricks	XX.	3
Whitecrook	XIV.	9
Whitestones	,,	1
Woodside	,,	9
Woodside of Blackhillock	XX.	6
Yondertown	XIV.	9

ORDNANCE SURVEY OF SCOTLAND.

BOOK OF REFERENCE TO THE PLAN

OF THE

PARISH OF KEITH HALL & KINKELL.

CONTAINING 7639·137 ACRES,

IN THE

COUNTY OF ABERDEEN.

COLONEL SIR HENRY JAMES, R.E., F.R.S., F.G.S., &c.,
SUPERINTENDENT OF THE ORDNANCE SURVEY.

PRINTED AT THE ORDNANCE SURVEY OFFICE, SOUTHAMPTON.

1867.

Price Two Shillings.

ound,
one

area

k.

luded

4.

ntains
erence
Plans,

Scales

W

T

T

on

quent

C.F.
T.C.
C.W.
Def.
T.S.

w the

EXPLANATORY REMARKS.

The Scale of the Parish Plans is the 1-2500th of the actual length on the ground, and is equal to 25·344 inches to a mile, which is very approximately equal to one square inch to one acre, the square of 1·0018 inch being equal to one acre.

The length of each sheet is one and a-half miles, and the width one mile, the area of each sheet is therefore 960 acres.

Each enclosure has a reference number to the area which is given in this Book.

The Braces [ʃ] on the plans are to indicate that the spaces so braced are included under the same reference number.

The Altitudes in feet above the Mean Level of the Sea are written thus —31·4.

The Scale of the Plans of the County is 6 inches to a mile, and each sheet contains the same area as 16 sheets of the Parish Plans. There is, therefore, a double reference number to each sheet as VI. 9., the Roman Numerals referring to the County Plans, the Arabic Figures to the Parish Plans.

The following are the characters employed on the Ordnance Plans on the Scales of 1-2500 and 6 inches to a mile:—

County Names	C	Hundreds or Wards	W
Parishes	P	Townships	T
Extra Parochial	E	Division of Townships	T

Antiquities ..... ROMAN / Druidical or Saxon / Norman or Subsequent

The descriptions of the boundaries are shown by the following initials:—

Centre of Stream	*C.S.*	Centre of Fence	*C.F.*
Centre of Road	*C.R.*	Top of Cop	*T.C.*
Side of Stream or Drain	*S.S.* or *S.D.*	Centre of Wall	*C.W.*
Root of Hedge	*R.H.*	Defaced	*Def.*
Face of Wall	*F.W.*	Track of Stream	*T.S.*

Undefined ..... *Und.*

Where a change occurs in the boundaries, the symbol [o—o] is used to show the part at which the change takes place.

TABLE

FOR CONVERTING DECIMAL PARTS OF AN ACRE INTO ROODS AND PERCHES

Perches.	0 Rood.	1 Rood.	2 Roods.	3 Roods.	Perches.	0 Rood.	1 Rood.	2 Roods.	3 Roods
0	·000	·250	·500	·750	21	·131	·381	·631	·881
1	·006	·256	·506	·756	22	·137	·387	·637	·887
2	·012	·262	·512	·762	23	·144	·394	·644	·894
3	·019	·269	·519	·769	24	·150	·400	·650	·900
4	·025	·275	·525	·775	25	·156	·406	·656	·906
5	·031	·281	·531	·781	26	·162	·412	·662	·912
6	·037	·287	·537	·787	27	·169	·419	·669	·919
7	·044	·294	·544	·794	28	·175	·425	·675	·925
8	·050	·300	·550	·800	29	·181	·431	·681	·931
9	·056	·306	·556	·806	30	·187	·437	·687	·937
10	·062	·312	·562	·812	31	·194	·444	·694	·944
11	·069	·319	·569	·819	32	·200	·450	·700	·950
12	·075	·325	·575	·825	33	·206	·456	·706	·956
13	·081	·331	·581	·831	34	·212	·462	·712	·962
14	·087	·337	·587	·837	35	·219	·469	·719	·969
15	·094	·344	·594	·844	36	·225	·475	·725	·975
16	·100	·350	·600	·850	37	·231	·481	·731	·981
17	·106	·356	·606	·856	38	·237	·487	·737	·987
18	·112	·362	·612	·862	39	·244	·494	·744	·994
19	·119	·369	·619	·869	40	·250	·500	·750	1·000
20	·125	·375	·625	·875					

N.B.—To convert Decimal Fractions of an Acre into Roods and Perches, multiply the decimal first by 4 and then by 40, preserving the same number of decimals in the product.

Examples—

A. R. P.	Acres.	A. R. P.	Acres.
	633·357		527·013
	4		4
	1·428		·052
	40		40
633 1 17	17·120	527 0 2	2·080

PARISH OF KEITH HALL & KINKELL,

IN THE

COUNTY OF ABERDEEN.

No. on Plan.	Area in Acres.	Description.	No. on Plan.	Area in Acres.	Description.
1	2·384	Arable.	36	·091	House, yard, & garden.
2	15·979	Arable.	37	4·668	Arable.
3	·587	Houses, yards, garden, & quarry.	38	93·373	Moss & roads.
			39	5·190	Arable.
4	1·291	Great North of Scotland Railway—Meldrum Branch (part of).	40	5·679	Arable.
			41	7·162	Arable.
			42	5·416	Arable.
			43	4·893	Arable.
5	3·907	Pasture.	44	3·406	Arable.
6	8·189	Arable.	45	4·786	Arable.
7	1·247	Occupation road.	46	5·985	Arable.
8	13·312	Arable.	47	6·164	Arable.
9	20·444	Arable.	48	2·957	Arable.
10	13·823	Arable.	49	13·745	Moss & road.
11	·258	Dam.	50	·731	Arable.
12	·493	Dam.	51	·384	Houses & gardens.
13	9·715	Arable, &c.	52	16·568	Moss & arable.
14	5·721	Arable.	53	1·320	Arable.
15	14·776	Wood, streams, and roads.	54	·238	Houses, yard, garden, & grass.
16	11·472	Arable.	55	48·434	Arable, &c.
17	13·945	Arable, &c.	56	1·574	Houses, yards, &c.
18	9·967	Arable.	57	·131	Quarry.
19	18·891	Arable.	58	·267	Road.
20	·121	House, yard, garden, &c.	59	1·289	Houses, gardens, wood, &c.
21	5·641	Arable, &c.	60	12·583	Arable.
22	3·318	Moss.	61	17·357	Arable, &c.
23	10·550	Arable.	62	17·242	Arable.
24	6·309	Arable.	63	5·259	Arable & pasture.
25	6·581	Arable.	64	11·988	Arable.
26	2·861	Arable.	65	4·296	Public road.
27	·409	Houses, yards, & garden.	66	21·281	Arable.
			67	11·314	Arable.
28	5·944	Arable.	68	12·759	Arable.
29	25·978	Arable.	69	12·089	Arable, &c.
30	21·385	Arable.	70	6·698	Wood.
31	3·297	Moss.	71	29·023	Arable.
32	27·116	Moss & roads.	72	4·216	Wood, &c.
33	5·450	Arable.	73	·483	Wood.
34	17·806	Moss & road.	74	·268	Road.
35	5·658	Arable, &c.	75	4·116	Wood.

No. on Plan.	Area in Acres.	Description.	No. on Plan.	Area in Acres.	Description.
76	22·246	Arable, &c.	125	·425	House, yard, & gardens.
77	7·987	Arable, &c.	126	17·532	Arable & gravel pit.
78	1·336	Rough pasture.	127	22·795	Arable.
79	·135	Houses & garden.	128	8·828	Arable.
80	1·855	Houses, yards, and arable.	129	1·009	Houses, yards, & garden.
81	·749	Houses, garden, and wood.	130	24·197	Arable.
82	12·033	Arable, &c.	131	·513	Wood.
83	·440	Road.	132	·427	Wood.
84	1·283	Arable.	133	3·590	Wood, &c.
85	22·103	Arable, &c.	134	·527	Wood.
86	·524	Wood.	135	4·099	Arable.
87	3·029	Public road.	136	2·386	Arable.
88	17·258	Arable.	137	·155	House & garden.
89	22·780	Arable, &c.	138	·773	Arable, &c.
90	·806	Rough pasture.	139	6·470	Arable.
91	13·172	Arable.	140	1·764	Arable.
92	2·933	Arable.	141	·540	Wood.
93	·483	Wood.	142	14·541	Arable.
94	10·517	Arable.	143	·881	Occupation road.
95	13·576	Arable, &c.	144	·118	Houses, yard, & garden.
96	3·486	Arable.	145	·156	Houses, yard, & garden.
97	·078	Road.	146	·163	Houses, yard, & garden.
98	4·502	Wood, road, &c.	147	·491	Road & whins.
99	·088	Garden.	148	·081	Arable.
100	·068	Pond.	149	5·272	Arable.
101	·073	Wood.	150	8·675	Arable.
102	9·896	Arable, &c.	151	4·165	Arable.
103	·377	Houses, yard, & arable.	152	4·030	Arable, &c.
104	4·943	Arable.	153	2·561	Arable, &c.
105	9·665	Arable, &c.	154	3·564	Arable.
106	22·359	Arable, &c.	155	2·775	Arable.
107	·815	Wood.	156	·389	Houses, yard, & garden.
108	11·444	Arable & road.	157	8·438	Arable.
109	·291	Wood.	158	·319	Arable.
110	6·096	Arable.	159	2·345	Arable.
111	·117	Houses, yard, & garden.	160	4·315	Arable.
112	12·536	Arable.	161	7·589	Arable.
113	14·052	Arable.	162	13·732	Arable.
114	9·179	Arable.	163	5·484	Arable.
115	21·307	Arable.	164	21·242	Arable.
116	1·772	Houses, yards, road, & arable.	165	2·454	Arable.
117	·125	Pond.	166	·146	Road.
118	2·610	Arable.	167	2·741	Arable.
119	10·401	Arable.	168	4·367	Arable.
120	22·789	Arable & roads.	169	41·135	Wood & footpaths.
121	20·224	Arable & road.	170	5·039	Arable.
122	·598	Road & house.	171	7·042	Arable.
123	·293	Waste & house.			
124	·380	Wood.			

No. on Plan.	Area in Acres.	Description.	No. on Plan.	Area in Acres.	Description.
172	8·131	Arable.	222	4·614	Arable.
173	7·527	Arable.	223	5·005	Arable.
174	·644	Occupation road.	224	6·092	Arable.
175	6·242	Arable.	225	·211	Pond.
176	8·534	Arable.	226	4·846	Arable, &c.
177	19·026	Arable & road.	227	·060	Houses, yard, & garden.
178	10·221	Arable.			
179	9·402	Arable.	228	4·465	Arable.
180	12·208	Arable.	229	15·853	Arable.
181	5·079	Arable, &c.	230	5·786	Arable, &c.
182	7·137	Arable, &c.	231	1·272	Arable, &c.
183	·976	Houses, yards, garden, &c.	232	·262	Houses, yards, & garden.
184	·629	Houses, yards, & gardens.	233	·684	Houses, yards, & garden.
185	5·614	Arable, &c.	234	4·697	Arable, &c.
186	6·043	Arable.	235	·600	Rough pasture.
187	4·558	Arable, &c.	236	19·486	Arable.
188	4·696	Arable.	237	15·544	Arable.
189	6·146	Arable, &c.	238	1·807	Arable.
190	4·495	Arable.	239	·750	Arable.
191	6·532	Arable.	240	8·141	Arable.
192	5·812	Arable.	241	2·484	Arable.
193	8·219	Arable.	242	8·012	Arable.
194	9·268	Arable.	243	·619	Arable.
195	7·970	Arable.	244	8·880	Arable.
196	8·063	Arable.	245	3·193	Arable.
197	8·323	Arable.	246	2·544	Arable.
198	7·316	Arable.	247	·089	Arable.
199	11·778	Arable, &c.	248	2·878	Arable.
200	2·530	Public road.	249	3·575	Arable.
201	3·326	Arable.	250	2·585	Arable.
202	11·702	Arable.	251	26·690	Arable.
203	15·438	Arable, &c.	252	10·362	Arable, &c.
204	·114	Pond.	253	·309	Arable.
205	·803	Houses & yards.	254	1·222	Houses, yards, gardens, &c.
206	15·841	Arable.			
207	·172	Arable.	255	1·007	Arable.
208	8·056	Arable, &c.	256	·107	House & garden.
209	6·484	Arable, &c.	257	8·430	Arable.
210	4·664	Arable.	258	8·871	Arable.
211	4·462	Arable.	259	10·783	Arable.
212	8·724	Arable, &c.	260	·506	Road.
213	6·303	Arable.	261	16·165	Arable.
214	·093	Pond.	262	·660	Pond.
215	·418	Road, house, &c.	263	12·763	Arable.
216	·553	Houses, yard, garden, & arable.	264	21·528	Arable.
			265	2·534	Rough pasture & whins.
217	9·646	Arable & road.	266	6·817	Arable, rough pasture, & whins.
218	6·901	Arable & streams.			
219	8·408	Arable, &c.	267	3·078	Arable.
220	6·795	Public road.	268	2·213	Arable.
221	9·734	Arable.	269	3·360	Arable.

No. on Plan.	Area in Acres.	Description.
270	4·252	Arable.
271	3·554	Arable.
272	3·664	Arable.
273	3·451	Arable.
274	5·977	Arable.
275	13·417	Arable.
276	5·029	Arable.
277	7·214	Arable.
278	4·934	Arable.
279	6·162	Arable.
280	7·991	Arable.
281	5·721	Arable.
282	·103	House & garden.
283	·339	Arable & house.
284	3·348	Arable.
285	·198	Houses, yard, & garden.
286	10·044	Public road.
287	1·907	Arable.
288	·443	Occupation road.
289	10·336	Arable.
290	4·836	Arable.
291	·597	Houses, yard, & garden.
292	1·939	Arable.
293	8·362	Rough pasture, whins, &c.
294	6·513	Arable, &c.
295	8·331	Arable, &c.
296	6·605	Arable, &c.
297	4·293	Rough pasture, whins, &c.
298	3·037	Arable.
299	1·391	Houses, yards, garden, &c.
300	·478	Arable & rough pasture.
301	15·425	Arable.
302	4·047	Arable.
303	·638	Arable.
304	·614	Houses & yards.
305	2·187	Rough pasture, whins, &c.
306	4·882	Arable.
307	5·863	Arable, &c.
308	4·821	Arable.
309	7·296	Arable, &c.
310	6·641	Arable.
311	6·305	Arable, &c.
312	5·940	Arable, &c.
313	7·377	Arable, &c.
314	7·792	Arable, &c.
315	5·604	Arable, &c.
316	18·350	Arable.
317	16·069	Arable.
318	29·429	Arable, &c.
319	·382	Houses, yard, & garden.
320	·522	Houses, yards, gardens, & road.
321	5·937	Arable.
322	3·840	Arable.
323	1·530	Occupation roads.
324	4·543	Arable.
325	17·756	Arable, &c.
326	·380	Houses, yard, & garden.
327	19·270	Arable.
328	·253	Houses, yard, & garden.
329	·488	Road.
330	3·790	Arable.
331	4·722	Arable.
332	6·580	Arable, &c.
333	3·872	Arable.
334	3·165	Arable.
335	7·691	Arable, &c.
336	·296	Houses, yard, garden, & road.
337	12·587	Arable.
338	7·942	Arable.
339	17·545	Arable.
340	·081	House & garden.
341	11·680	Arable, &c.
342	·333	Houses & yards.
343	4·695	Arable.
344	15·505	Arable.
345	22·994	Arable, &c.
346	·048	Pond.
347	·541	Houses, yards, & road.
348	7·255	Arable.
349	1·961	Arable.
350	3·236	Arable.
351	·841	Yards, houses, &c.
352	·146	Pond.
353	·421	Road.
354	5·660	Arable.
355	1·300	Arable.
356	·581	Houses, yards, road, &c.
357	3·333	Arable.
358	·118	Houses & gardens.
359	6·844	Arable, &c.
360	6·899	Arable.
361	5·119	Arable, &c.
362	2·639	Occupation road.

No. on Plan.	Area in Acres.	Description.
363	1·777	Arable.
364	3·345	Arable, &c.
365	5·055	Arable.
366	5·058	Arable.
367	4·862	Arable.
368	5·860	Arable.
369	18·678	Arable.
370	5·336	Arable.
371	8·564	Arable.
372	6·217	Arable, &c.
373	5·164	Arable.
374	9·465	Arable.
375	·057	Garden.
376	15·035	Arable.
377	4·895	Arable.
378	8·832	Arable.
379	5·299	Arable.
380	5·877	Arable.
381	7·389	Arable.
382	·225	Road.
383	5·063	Arable.
384	4·727	Arable.
385	18·668	Arable.
386	15·653	Arable.
387	11·903	Arable, &c.
388	·504	Arable.
389	·474	Houses, yard, & garden.
390	·211	Pond.
391	·183	House, yard, &c.
392	7·703	Arable.
393	12·786	Arable, &c.
394	3·492	Arable, &c.
395	·118	House, yard, & garden.
396	1·469	Arable, &c.
397	·100	House & garden.
398	11·705	Arable, &c.
399	5·315	Arable, &c.
400	4·672	Arable, &c.
401	6·777	Arable, &c.
402	8·788	Arable, &c.
403	11·519	Arable, &c.
404	·236	Houses, yard, & garden.
405	2·921	Arable.
406	·408	Road.
407	5·030	Arable.
408	4·497	Arable.
409	3·637	Arable.
410	2·922	Arable.
411	5·646	Arable.
412	3·665	Arable.
413	3·186	Arable.
414	11·477	Arable, &c.
415	·759	Houses, yards, garden, & arable.
416	2·247	Arable.
417	6·193	Arable, &c.
418	5·748	Arable, &c.
419	·150	Houses, yard, & garden.
420	·147	Houses, yard, & gardens.
421	·084	Houses & garden.
422	17·776	Arable, &c.
423	·070	Houses & garden.
424	6·706	Arable, &c.
425	10·728	Arable, &c.
426	5·262	Arable, &c.
427	6·195	Arable, &c.
428	5·707	Arable.
429	15·097	Arable, rough pasture, whins, &c.
430	·132	House & garden.
431	8·518	Arable, &c.
432	·451	Houses, yards, garden, & road.
433	3·232	Arable.
434	·906	Houses, yards, garden, arable, & road.
435	·067	Pond.
436	4·755	Arable, &c.
437	3·783	Arable.
438	13·572	Arable.
439	3·820	Wood.
440	18·410	Arable.
441	10·551	Arable, &c.
442	·068	Arable.
443	8·990	Wood, &c.
444	·538	Arable.
445	10·578	River Ury (part of).
446	·512	Rough pasture.
447	16·320	Arable, &c.
448	24·863	Arable.
449	6·788	Wood & roads.
450	·311	House, yard, & gardens.
450a	1·421	Arable, &c.
451	·406	Rough pasture, road, &c.
452	·189	Houses, yard, & garden.
453	6·695	Arable.
454	·167	Wood.
455	32·844	Wood, grass, roads, &c.
456	·536	Nursery.

No. on Plan.	Area in Acres.	Description.
457	·639	Ornamental pasture.
458	7·548	Ornamental pasture.
459	·973	Wood.
460	·825	Flower garden.
461	2·827	Wood, &c.
462	3·200	Garden.
463	·371	Wood, &c.
464	7·418	Wood, ornamental pasture, garden, &c.
465	·281	Waste.
466	13·309	Arable.
467	·268	Pond.
468	3·179	Arable.
469	·272	Garden.
470	1·752	Houses, yards, grass, & road.
471	·815	Stackyard.
472	·733	Arable, &c.
473	·183	House & yard.
474	·141	House & yard.
475	7·782	Arable.
476	1·681	Private road.
477	10·531	Trees, ornamental pasture, &c.
478	·265	Wood.
479	·637	Wood.
480	10·659	Trees, ornamental pasture, &c.
481	1·634	Wood, &c.
482	·592	Houses, garden, and yard.
483	17·868	Trees, ornamental pasture, roads, &c.
484	·306	Wood.
485	22·117	Ornamental pasture & trees.
486	·245	Wood.
487	1·202	Wood.
488	·470	Grass.
489	·347	House & yard.
490	1·135	Private road.
491	·089	Wood.
492	2·275	Ornamental pasture & trees.
493	14·250	Ornamental pasture & trees.
494	15·489	Ornamental pasture & trees.
495	·798	Wood.
496	17·713	Ornamental pasture & trees.
497	14·649	Arable & yard.
498	·180	Houses, yards, & garden.
499	69·390	Arable, &c.
500	·212	Houses, yard, & garden.
501	4·678	Public road.
502	23·005	Arable.
503	74·558	Arable, &c.
504	·622	Houses, yards, & garden.
505	28·644	Arable, &c.
506	5·528	Arable.
507	·269	Wood.
508	·224	Grass, &c.
509	·170	Houses & garden.
510	79·446	Wood, roads, &c.
511	·816	Wood.
512	54·495	Trees, ornamental pasture, roads, &c.
513	1·588	Whins.
514	5·849	Arable.
515	11·682	Arable.
516	2·922	Ornamental pasture & trees.
517	·234	Graveyard.
518	·178	Houses, yard, & garden.
519	·483	Wood.
520	·152	Wood.
521	21·982	Arable.
522	20·021	Arable.
523	11·420	Arable.
524	21·776	Arable.
525	8·424	Wood, &c.
526	·429	Wood.
527	14·240	Arable.
528	·390	Wood.
529	1·731	Private road.
531	8·950	Wood, &c.
532	2·480	Arable.
533	·190	House, yard, & garden.
534	6·039	Arable.
535	·278	Houses, garden, and waste.
536	·120	Houses & waste.
537	·314	Houses & yard.
538	7·511	Arable, &c.
539	·116	House, yard, & garden.
540	8·136	Arable.
541	8·116	Arable.
542	8·948	Arable.
543	10·259	Arable.
544	·948	Occupation road.

No. on Plan.	Area in Acres.	Description.	No. on Plan.	Area in Acres	Description.
545	6·962	Arable.	594	5·867	Arable.
546	7·100	Arable.	595	14·226	Arable, &c.
547	5·344	Arable.	596	10·300	Arable.
548	·547	Houses, yards, & gardens.	597	8·061	Arable, &c.
			598	19·453	Arable.
549	5·431	Arable.	599	9·569	Arable.
550	5·224	Arable.	600	8·023	Arable.
551	·090	Houses & garden.	601	·299	Road.
552	·088	Houses & garden.	602	·576	Road.
553	·071	Houses & garden.	603	13·266	Arable.
554	9·054	Arable, &c.	604	11·561	Arable.
555	3·883	Arable.	605	5·214	Arable.
556	2·801	Arable.	606	14·594	Arable, &c.
557	9·179	Arable.	607	12·455	Arable, &c.
558	4·661	Arable.	608	12·052	Arable, &c.
559	9·430	Arable.	609	·840	Houses, yards, gardens, &c.
560	10·461	Arable.			
561	8·896	Arable.	610	7·495	Arable, &c.
562	7·510	Arable.	611	16·413	Arable.
563	3·246	Wood.	612	6·159	Arable.
564	2·209	Arable.	613	·451	Houses, yards, garden, &c.
565	7·790	Arable.			
566	·310	Houses & garden.	614	6·223	Arable, rough pasture, &c.
567	·258	Arable.			
568	·575	Garden.	615	5·124	Arable, &c.
569	2·573	Ornamental ground, wood, &c.	616	2·767	Arable.
			617	·082	Pond.
570	2·411	Arable.	618	6·445	Arable, &c.
571	·639	Church, yard, & road.	619	·284	Houses, yards, & gardens.
572	·303	Arable.			
573	·511	School house, garden, & wood.	620	5·109	Arable.
			621	4·726	Arable.
574	1·329	Wood.	622	12·882	Arable, &c.
575	·201	Wood.	623	10·685	Arable, &c.
576	7·893	Arable.	624	2·671	Houses, yards, gardens, wood, &c.
577	8·315	Arable.			
578	11·911	Public road.	625	·326	Road.
579	8·632	Arable.	626	14·095	Arable.
580	7·788	Arable.	627	13·916	Arable.
581	2·026	Rough pasture & occupation road.	628	14·239	Arable, &c.
			629	20·894	Arable, &c.
582	10·600	Arable.	630	5·117	Arable.
583	13·220	Arable.	631	6·392	Arable.
584	12·740	Arable.	632	·449	Houses, yard, & garden.
585	·086	Houses & garden.			
586	14·486	Arable, &c.	633	·472	Arable.
587	11·603	Arable.	634	·529	Rough pasture, &c.
588	6·373	Arable.	635	4·778	Arable, &c.
589	·907	Wood.	636	2·913	Arable.
590	6·269	Arable.	637	2·807	Arable.
591	5·160	Arable.	638	·989	Houses, yard, gardens, & road.
592	1·494	Arable.			
593	8·727	Arable.	639	9·072	Arable.

No. on Plan.	Area in Acres.	Description.
640	·356	Dam.
641	9·627	Arable, &c.
642	2·857	Arable, &c.
643	1·028	Houses, yards, & garden.
644	8·818	Arable, &c.
645	5·339	Arable, &c.
646	5·378	Arable, &c.
647	5·466	Arable, &c.
648	9·558	Arable, &c.
649	1·429	Arable, &c.
650	·180	Houses, yards, & gardens.
651	1·224	Arable.
652	1·460	Arable.
653	1·496	Arable.
654	1·636	Arable.
655	11·225	Arable.
656	17·227	Arable, &c.
657	18·889	Arable.
658	14·516	Arable, &c.
659	1·078	Houses, yards, & garden.
660	1·400	Arable.
661	·046	House & garden.
662	9·389	Arable.
663	3·049	Public road.
664	21·936	Arable.
665	1·109	Wood.
666	3·878	Arable.
667	·460	Houses, yards, garden, &c.
668	7·073	Arable, &c.
669	5·078	Arable, &c.
670	4·209	Arable.
671	19·486	Arable, &c.
672	·126	House, yard, & garden.
673	5·794	Arable.
674	4·150	Arable, &c.
675	3·196	Arable, &c.
676	4·032	Arable.
677	4·876	Arable.
678	3·591	Arable.
679	1·067	Houses, yards, gardens, & arable.
680	8·648	Arable, &c.
681	3·825	Arable, &c.
682	·172	Rough pasture.
683	6·459	Arable.
684	11·744	Wood.
685	2·148	Arable, &c.
686	4·944	Arable.
687	5·131	Arable, &c.
688	·136	House, yard, & garden.
689	7·661	Arable.
690	7·683	Arable, &c.
691	2·334	Arable, &c.
692	·604	Houses, yards, garden, & road.
693	9·987	Arable, &c.
694	·238	Wood.
695	5·771	Arable, &c.
696	3·309	Public road.
697	8·562	Arable.
698	5·551	Arable.
699	5·290	Arable, &c.
700	8·433	Arable, &c.
701	9·839	Arable.
702	9·550	Arable.
703	14·726	Arable.
704	5·192	Arable, &c.
705	5·160	Arable.
706	6·993	Arable.
707	8·083	Arable.
708	3·072	Arable.
709	·646	Strip of rough pasture, &c.
710	7·651	Arable, &c.
711	4·309	Arable, &c.
712	5·845	Arable, &c.
713	·513	Houses, yard, garden, grass, &c.
714	3·452	Arable, &c.
715	4·055	Arable, &c.
716	4·565	Arable.
717	4·006	Arable.
718	·524	Houses, yard, garden, & road.
719	5·142	Arable, &c.
720	3·065	Arable.
721	28·605	Wood & roads.
722	·326	Whins, &c.
723	1·148	Occupation road.
724	2·451	Rough pasture and whins (islands).
725	8·957	Pasture.
726	37·354	Arable.
727	18·972	Arable.
728	·241	Occupation road.
729	10·358	Arable.
730	1·556	Houses, yards, garden, & wood.
731	18·022	Arable.
732	31·041	Arable.
733	33·674	Arable, &c.
734	19·313	Arable.

No. on Plan.	Area in Acres.	Description.	No. on Plan.	Area in Acres.	Description.
735	21·468	Arable.	784	8·369	Arable, &c.
736	23·174	Arable.	785	2·050	Houses, yards, gardens, & road.
737	17·125	Arable.			
738	·199	Road.	786	10·821	Arable.
739	6·277	Wood & streams.	787	·770	Occupation road.
740	22·448	Arable, &c.	788	34·225	Arable, &c.
741	7·836	Arable.	789	8·013	Arable.
742	·158	Pond.	790	7·202	Arable.
743	2·820	Houses, yards, &c.	791	18·333	Arable, &c.
744	·831	Houses, garden, wood, & graveyard.	792	8·743	Arable.
			793	10·832	Arable.
745	8·520	Arable.	794	11·132	Arable.
746	·935	Rough pasture, trees, &c.	795	·054	Garden.
			796	24·733	Arable.
747	1·404	Rough pasture, whins, &c.	797	8·289	Arable, &c.
			798	11·529	Arable, &c.
748	15·526	Arable.	799	7·162	Arable, &c.
749	·867	House, gardens, and wood.	800	12·180	Arable.
			801	15·632	Arable, &c.
750	·068	Arable.	802	10·621	Arable, &c.
751	1·927	Wood, &c.	803	4·260	Wood & stream.
752	30·799	Arable.	804	14·165	Arable, &c.
753	8·991	Wood.	805	1·912	Houses, yards, & garden.
754	·128	House & yards.			
755	7·357	Arable.	806	2·866	Arable, &c.
756	6·053	Arable.	807	·244	Houses, yard, & garden.
757	8·972	Arable.			
758	15·442	Arable.	808	1·813	Arable.
759	21·054	Arable.	809	·356	Houses, yards, & gardens.
760	11·320	Arable.			
761	1·017	Wood.	810	1·496	Arable.
762	5·149	Wood.	811	1·409	Arable.
763	16·452	Arable.	812	·666	Occupation road.
764	8·182	Arable, &c.	813	2·923	Arable, &c.
765	5·192	Arable, &c.	814	6·838	Arable.
766	24·383	Arable.	815	1·929	Arable.
767	27·999	Arable, &c.	816	10·560	Arable.
768	9·731	Arable.	817	·689	Houses, yards, & gardens.
769	11·995	Arable.			
770	13·598	Arable, &c.	818	5·875	Arable, &c.
771	9·405	Public road.	819	4·564	Arable, &c.
772	2·542	Wood.	820	3·392	Arable.
773	2·844	Arable.	821	6·746	Arable, &c.
774	20·625	Arable, &c.	822	·144	Houses & gardens.
775	9·381	Arable.	823	8·142	Arable.
776	8·291	Arable, &c.	824	3·803	Arable.
777	9·311	Arable.	825	8·344	Arable, &c.
778	11·747	Arable.	826	3·850	Arable.
779	16·171	Rough pasture & whins.	827	19·480	Arable, &c.
780	20·100	Arable.	828	18·650	Arable, &c.
781	11·306	Arable.	829	17·714	Arable.
782	17·322	Arable.	830	·173	Houses, yard, & gardens.
783	10·053	Arable.			

No. on Plan.	Area in Acres.	Description.
831	·164	House & garden.
832	3·212	Arable.
833	·126	Graveyard.
834	·658	Houses, yards, & garden.
835	7·963	Arable, &c.
836	7·720	Arable.
837	·496	Houses, yards, garden, & arable.
838	2·731	Arable.
839	10·854	Arable, &c.
840	12·654	Arable, &c.
841	14·614	Arable, &c.
842	·804	Houses, yards, & garden.
843	14·167	Arable.
844	12·913	Arable.
845	7·623	Arable, &c.
846	8·074	Arable.
847	7·048	Arable.
848	7·428	Arable.
849	17·070	Arable, &c.
850	8·497	Arable, &c.
851	9·526	Arable.
852	24·993	Arable.
853	12·799	Arable.
854	1·087	Occupation road.
855	5·397	Arable.
856	4·652	Arable.
857	·733	Rough pasture, whins, &c.
858	15·851	Arable.
859	14·059	Arable, &c.
860	8·381	Arable, &c.
861	1·453	Garden, grass, house, &c.
862	1·571	Arable.
863	·658	Ornamental pasture, &c.
864	·618	Ornamental pasture, &c.
865	1·324	Ornamental pasture, &c.
866	1·699	Wood.
867	·266	Wood.
868	·449	Wood.
869	2·239	Rough pasture & whins.
870	·790	Arable.
871	·846	Wood.
872	·322	Houses & yards.
873	6·936	Arable.
874	·997	Occupation road.
875	·233	Wood, garden, & ruin.
876	11·849	Arable, &c.
877	6·531	Arable.
878	·262	Road.
879	2·856	Arable, &c.
880	13·666	Arable & rough pasture.
881	8·226	Arable, &c.
882	·128	Pond.
883	1·398	Houses, yards, garden, & road.
884	21·342	Arable, &c.
885	13·105	Arable.
886	11·906	Arable, &c.
887	14·048	Arable, &c.
888	8·652	Arable, &c.
889	12·557	Arable, &c.
890	10·694	Arable, &c.
891	8·977	Arable, &c.
892	1·708	Wood, &c.
893	·087	Road.
894	5·449	Arable.
895	4·367	Arable, &c.
896	3·793	Wood.
897	3·669	Wood, &c.
898	9·419	Arable, &c.
899	9·310	Arable, &c.
900	7·071	Arable, &c.
901	7·276	Arable.
902	8·249	Arable.
903	·211	Wood.
904	·244	Houses, yard, & garden.
905	2·348	Arable.
906	·189	Houses, yard, & garden.
907	·942	Houses, garden, wood, & road.
908	·656	Arable.
909	10·323	Arable, &c.
910	8·266	Arable, &c.
911	2·234	Arable.
912	3·542	Arable.
913	1·903	Arable.
914	3·110	Arable, &c.
915	·345	Road.
916	10·707	Arable, &c.
917	·098	Houses, yard, & garden.
918	·167	Houses, yard, & garden.
919	·363	Wood.
920	·326	Wood.
921	2·737	Arable.

No. on Plan.	Area in Acres.	Description.	No. on Plan.	Area in Acres.	Description.
922	·447	Wood.	969	48·916	Arable, rough pasture, &c.
923	2·636	Arable.			
924	·465	Wood.	970	11·555	Arable.
925	3·026	Arable.	971	2·000	Occupation road.
926	·135	Wood.	972	5·802	Arable.
927	3·179	Arable, &c.	973	7·823	Arable.
928	·550	Wood.	974	8·713	Arable, &c.
929	·217	Houses, yard, garden, & road.	975	·253	Pond.
			976	1·874	Pasture & stream.
930	7·212	Arable, &c.	977	1·460	Pasture & stream.
931	8·497	Arable.	978	9·166	Arable, &c.
932	·177	Houses, yard, & garden.	979	·416	Houses, yard, & gardens.
933	7·643	Arable.	980	·508	Houses, yards, &c.
934	3·706	Arable.	981	·993	Pasture & stream.
935	3·008	Arable.	982	·947	Rough pasture, whins, & slope.
936	2·668	Arable.			
937	·270	Houses, yard, & garden.	983	6·621	Arable.
			984	4·532	Arable.
938	3·413	Arable, &c.	985	·387	Rough pasture & whins.
939	2·927	Arable.	986	2·365	Wood.
940	2·781	Arable.	987	·056	Road.
941	8·034	Arable, &c.	988	20·425	Arable, &c.
942	5·633	Arable, &c.	989	·710	Wood.
943	7·672	Arable.	990	4·492	Rough pasture, whins, slope, &c.
944	·727	Houses, yards, gardens, & wood.	991	1·682	Wood.
945	·226	Dam.	992	1·919	Arable.
946	7·421	Arable.	993	7·454	Arable, &c.
947	10·151	Arable.	994	4·316	Arable.
948	8·727	Arable, &c.	995	18·754	Arable, &c.
949	8·629	Arable, &c.	996	·832	Houses, yard, gardens, & roads.
950	7·139	Arable.			
951	8·995	Arable, &c.	997	·040	Pool.
952	6·928	Arable, &c.	998	·641	Arable.
953	6·580	Arable, &c.	999	3·097	Arable, &c.
954	6·373	Arable, &c.	1000	·343	Houses, yard, & road.
.955	5·723	Arable, &c.	1001	·428	Arable.
956	3·388	Arable.	1002	10·030	Arable.
957	4·363	Arable.	1003	1·239	Rough pasture & whins.
958	6·793	Arable, &c.	1004	·988	Rough pasture, whins, &c.
959	·171	Houses, yard, & garden.	1005	17·123	Arable, &c.
960	13·058	Arable.	1006	16·817	Arable.
961	15·374	Arable.	1007	17·550	Arable.
962	10·324	Arable.	1008	12·248	Arable, &c.
963	10·675	Arable.	1009	16·071	Arable, &c.
964	·184	Pond.	1010	11·983	Arable, &c.
965	3·925	Arable.	1011	16·590	Arable, &c.
966	·174	Pond.	1012	22·963	River Don (part of).
967	2·346	Arable, &c.	1013	27·864	Arable, pasture, &c.
968	·299	Houses, yard, & garden.	1014	217	Houses, yard, & garden.

No. on Plan.	Area in Acres.	Description.
1015	·769	Wood.
1016	1·932	Arable.
1017	10·524	Arable, &c.
1018	4·747	Arable, &c.
1019	5·662	Arable.
1020	11·104	Arable.
1021	14·665	Arable, &c.
1022	2·038	Pasture.
1023	4·460	Arable.
1024	5·029	Arable, &c.
1025	14·268	Arable, &c.
1026	11·188	Arable.
1027	8·508	Arable.
1028	7·773	Arable.
1029	6·012	Arable.
1030	5·854	Arable.
1031	·268	Pasture.
1032	5·869	Arable.
1033	1·489	Pasture.
1034	7·017	Arable.
1035	12·890	Arable, &c.
1036	1·514	Arable.
1037	·552	Arable.
1038	2·517	Houses, yards, gardens, arable, waste, &c.
1039	·904	Houses & yards.
1040	15·155	Arable.
1041	·593	Dam.
1042	1·685	Occupation road.
1043	7·861	Arable.
1044	8·983	Arable, &c.
1044a	·061	Arable.
1045	12·150	Arable, &c.
1046	22·444	Rough pasture & roads.
1047	10·830	Arable.
1048	6·417	Arable & rough pasture.
1049	5·055	Arable.
1050	5·148	Arable.
1051	9·016	Rough pasture.
1052	5·948	Arable.
1053	4·034	Arable.
1054	3·729	Arable.
1055	1·545	Rough pasture, whins, &c.
1056	8·733	Arable, &c.
1057	·315	Rough pasture.
1058	·125	Rough pasture.
1059	2·876	Arable.
1060	5·435	Arable, &c.
1061	3·366	Arable.
1062	2·922	Arable & rough pasture.
1063	·494	Houses, yard, & garden.
1064	4·276	Arable, &c.
1065	·094	Arable & house.
1066	·430	Wood.
1067	·549	Wood.
1068	2·000	Arable, &c.
1069	1·350	Arable, &c.
1070	1·417	Arable.
1071	1·659	Arable, rough pasture, &c.
1072	·336	Arable, &c.
1073	·858	Arable.
1074	1·934	Arable.
1075	·107	House & garden.
1076	2·590	Arable, &c.
1077	2·440	Arable, &c.
1078	1·325	Arable.
1079	2·678	Arable.
1080	41·167	Rough pasture, whins, &c.
1081	6·708	Arable, &c.
1082	3·790	Rough pasture & whins.
1083	3·832	Arable, &c.
1084	13·948	Arable.
1085	10·532	Arable.
1086	9·589	Arable, &c.
1087	14·288	Arable.
1088	·075	House & yard.
1089	4·124	Public road.
1090	11·787	Arable.
1091	30·442	Rough pasture & whins.
1092	11·658	Arable.
1093	11·963	Arable.
1094	7·366	Arable.
1095	7·721	Arable, &c.
1096	1·291	Arable, &c.
1097	·140	House & garden.
1098	1·499	Wood, &c.
1099	1·594	Arable.
1100	·074	Road.
1101	·226	Arable.
1102	6·240	Arable, &c.
1103	3·430	Arable, &c.
1103a	·634	Wood.
1104	16·170	Arable.
1105	·591	Wood.
1106	11·607	Arable, &c.
1107	15·871	Arable, &c.
1108	16·003	Arable, &c.
1109	12·701	Arable.

No. on Plan.	Area in Acres.	Description.	No. on Plan.	Area in Acres.	Description.
1110	3·389	Arable, &c.	1121	1·315	Arable.
1111	4·902	Arable.	1122	3·972	Arable, &c.
1112	1·055	Arable, &c.	1123	11·590	Arable.
1113	3·810	Arable.	1124	9·922	Arable, &c.
1114	4·532	Arable, &c.	1125	13·771	Arable.
1115	4·780	Arable, &c.	1126	5·368	Arable.
1116	7·517	Arable, &c.	1127	·113	Public road.
1117	8·668	Arable, &c.			
1118	5·555	Arable, &c.		7639·137	
1119	3·734	Arable.			
1120	·294	Houses, yard, garden, & road.			

RECAPITULATION.

7536·066	Land.
63·283	Public roads.
1·291	Railway.
38·497	Water.
7639·137	Total area of the Parish of Keith Hall and Kinkell, in the County of Aberdeen.

7·210	Area within the Royal and Municipal Burgh of Inverurie.
3·836	Area within the Parliamentary and Royal Burgh of Inverurie.

INDEX TO PLACES

IN THE

PARISH OF KEITH HALL & KINKELL.

COUNTY OF ABERDEEN.

Name of Place.	No. of Sheet.		Descriptive Remarks.
	6-inch scale.	25·344-inch scale.	
Altons	LV.	6	A farmsteading.
Ardmurdo	,,	9	A dwelling house.
Backhill	XLVI.	14	A crofter's residence.
Backhill of Crimond	,,	14	A crofter's residence.
Boynds	LIV.	4	A farmsteading.
Backgreens	LV.	1	A farmsteading.
Braeside	,,	1	A farmsteading.
Broomiehillock	,,	2	A farmsteading.
Bankhead	,,	2	A farmsteading.
Blackstrath	,,	3	A farmsteading.
Brae Cottage	,,	5	
Burnside	,,	6	A farmsteading.
Blair Hussey	,,	10	A tract of arable ground.
Balbithan	,,	10	A mansion.
Bellcraig	,,	13	A farmsteading.
Burngrains	LV.	14	A crofter's residence.
Cot-town	XLVI.	15	A farmsteading.
Calf-fold	LV.	2	A farmsteading.
Cotlandhillocks	,,	2	A farmsteading.
Church	,,	5	
Coldwells	,,	6	A farmsteading.
Crownhead	,,	6	A farmsteading.
Craighar	,,	6	A farmsteading.
Craigforthie	,,	9	A farmsteading.
Cairnhill	,,	10	A farmsteading.
Dykenook	,,	3	A farmsteading.
Denmill	,,	10	A farmsteading.
Densyburn	,,	13	A farmsteading.
East Hillhead	,,	5	A farmsteading.
Fawells	,,	6	A farmsteading.
Great North of Scotland Railway (Meldrum Branch)	XLV.	16	
Greystone	LV.	10	A crofter's residence.

Name of Place.	No. of Sheet. 6-inch scale.	No. of Sheet. 25·344-inch scale.	Descriptive Remarks.
Hill of Crimond	LV.	2	Crofters' residences.
Hillhead	,,	5	A farmsteading.
Hogholm	,,	9	A farmsteading.
Heatherwick	,,	9	A dwelling house.
Isaacstown	,,	6	A farmsteading.
Keith-hall House	,,	5	
Kinmuck	,,	10	A village.
Lofthillock	,,	1	A farmsteading.
Lammerwells	,,	2	A farmsteading.
Longfaugh	,,	3	Two dwelling houses.
Leggat	,,	5	A farmsteading.
Mill of Portstown	XLV.	16	A crofter's residence.
Moss-side	LV.	2	A farmsteading.
Manse	,,	5	
Meeting House (Society of Friends)	,,	10	
North Moss-side	XLVI.	14	A crofter's residence.
Nether Inglistown	LV.	1	A farmsteading.
Nether Crimond	,,	2	Two farmsteadings.
Newmill	,,	2	A farmsteading, &c.
New Kendal	,,	3	A farmsteading.
Newplace	,,	6	A farmsteading.
Newton	,,	10	A farmsteading.
Ordyfauld	,,	1	A farmsteading.
Oldmill	,,	2	A farmsteading, &c.
Old Kendal	,,	3	A farmsteading.
Old Balbithan	,,	13	Two farmsteadings.
Portstown	LIV.	4	A farmsteading.
Peathill	LV.	10	A farmsteading.
Patiesmill	,,	11	A farmsteading.
Paties Mill (corn)	,,	11	
Rashiebottom	,,	7	A crofter's residence.
Souterford	LIV.	4	A farmsteading.
Selbie	LV.	1	A farmsteading.
Stoneyhill	,,	2	A farmsteading.
Spital	,,	3	A crofter's residence.
Shielbog	,,	3	A farmsteading.
Swells	,,	6	A crofter's residence.
Tweed-dale	,,	5	Two crofters' residences.
The Haws	,,	6	A crofter's residence.

Name of Place.	No. of Sheet.		Descriptive Remarks.
	6-inch scale.	25·344-inch ecale.	
Ury Cottage	LIV.	8	
Upper Inglistown	LV.	1	A farmsteading.
Upper Kinkell	,,	9	A farmsteading.
Woodside	,,	1	A dwelling house.
Windyfold	,,	5	A farmsteading.
Wellhillock	,,	6	A farmsteading.
Whitelums	,,	6	A crofter's residence.
Wardhead	,,	10	A farmsteading.
Woodlands.....	,,	13	A crofter's residence.

ORDNANCE SURVEY OF SCOTLAND.

BOOK OF REFERENCE TO THE PLAN

OF THE

PARISH OF KEMNAY,

IN THE

COUNTY OF ABERDEEN,

CONTAINING 5154·867 ACRES.

COLONEL SIR HENRY JAMES, R.E., F.R.S., F.G.S., &c.,
SUPERINTENDENT OF THE ORDNANCE SURVEY.

PRINTED AT THE ORDNANCE SURVEY OFFICE, SOUTHAMPTON.

1865.

Price Two Shillings.

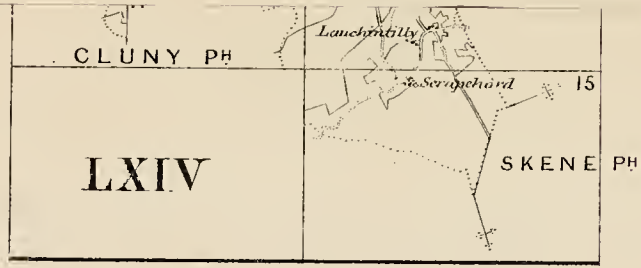

Published in 10 Sheets at 2s/6 each,

with 1 Book of Areas at 2s/-

AGENTS FOR THE SALE OF ORDNANCE MAPS, &c.

ENGLAND

EXPLANATORY REMARKS.

The Scale of the Parish Plans is the 1-2500th of the actual length on the ground, and is equal to 25·344 inches to a mile, which is very approximately equal to one square inch to one acre, the square of 1·0018 inch being equal to one acre.

The length of each sheet is one and a-half miles, and the width one mile, the area of each sheet is therefore 960 acres.

Each enclosure has a reference number to the area which is given in this Book.

The Braces [/] on the plans are to indicate that the spaces so braced are included under the same reference number.

The Altitudes in feet above the Mean Level of the Sea are written thus —31·4.

The Scale of the Plans of the County is 6 inches to a mile, and each sheet contains the same area as 16 sheets of the Parish Plans. There is, therefore, a double reference number to each sheet as VI. 9., the Roman Numerals referring to the County Plans, the Arabic Figures to the Parish Plans.

The following are the characters employed on the Ordnance Plans on the Scales of 1-2500 and 6 inches to a mile:—

County Names	C	Hundreds or Wards	W
Parishes	P	Townships	T
Extra Parochial	E	Division of Townships	T

Antiquities ..... ROMAN / Druidical or Saxon / Norman or Subsequent

The descriptions of the boundaries are shown by the following initials:—

Centre of Stream	*C.S.*	Centre of Fence	*C.F.*
Centre of Road	*C.R.*	Top of Cop	*T.C.*
Side of Stream or Drain	*S.S.* or *S.D.*	Centre of Wall	*C.W.*
Root of Hedge	*R.H.*	Defaced	*Def.*
Face of Wall	*F.W.*	Track of Stream	*T.S.*

Undefined ..... *Und.*

Where a change occurs in the boundaries, the symbol [o—o] is used to show the part at which the change takes place.

TABLE

FOR CONVERTING DECIMAL PARTS OF AN ACRE INTO ROODS AND PERCHES.

Perches.	0 Rood.	1 Rood.	2 Roods.	3 Roods.	Perches.	0 Rood.	1 Rood.	2 Roods.	3 Roods
0	·000	·250	·500	·750	21	·131	·381	·631	·881
1	·006	·256	·506	·756	22	·137	·387	·637	·887
2	·012	·262	·512	·762	23	·144	·394	·644	·894
3	·019	·269	·519	·769	24	·150	·400	·650	·900
4	·025	·275	·525	·775	25	·156	·406	·656	·906
5	·031	·281	·531	·781	26	·162	·412	·662	·912
6	·037	·287	·537	·787	27	·169	·419	·669	·919
7	·044	·294	·544	·794	28	·175	·425	·675	·925
8	·050	·300	·550	·800	29	·181	·431	·681	·931
9	·056	·306	·556	·806	30	·187	·437	·687	·937
10	·062	·312	·562	·812	31	·194	·444	·694	·944
11	·069	·319	·569	·819	32	·200	·450	·700	·950
12	·075	·325	·575	·825	33	·206	·456	·706	·956
13	·081	·331	·581	·831	34	·212	·462	·712	·962
14	·087	·337	·587	·837	35	·219	·469	·719	·969
15	·094	·344	·594	·844	36	·225	·475	·725	·975
16	·100	·350	·600	·850	37	·231	·481	·731	·981
17	·106	·356	·606	·856	38	·237	·487	·737	·987
18	·112	·362	·612	·862	39	·244	·494	·744	·994
19	·119	·369	·619	·869	40	·250	·500	·750	1·000
20	·125	·375	·625	·875					

N.B.—To convert Decimal Fractions of an Acre into Roods and Perches, multiply the decimal first by 4 and then by 40, preserving the same number of decimals in the product.

Examples—

A. R. P.	Acres.	A. R. P.	Acres.
	633·357		527·013
	4		4
	1·428		·052
	40		40
633 1 17	17·120	527 0 2	2·080

PARISH OF KEMNAY,

IN THE

COUNTY OF ABERDEEN.

No. on Plan.	Area in Acres.	Description.	No. on Plan.	Area in Acres.	Description.
1	33·395	River Don.		232·195	*Brought forward.*
2	·207	Rough pasture.	37	2·285	Arable, &c.
3	3·288	Rough pasture, &c.	38	3·613	Heathy pasture & road.
4	4·902	Arable.	39	1·035	Wood.
5	6·443	Arable, &c.	40	4·403	Arable, &c.
6	·713	Rough pasture, &c.	40a	·352	Road.
7	3·233	Arable.	41	·669	Wood.
8	·931	Houses, garden, yard, &c. (Backhill).	42	12·750	Arable.
			43	10·631	Arable.
9	2·774	Arable.	44	17·445	Arable.
10	1·587	Arable.	45	1·488	Road.
11	5·425	Arable.	46	6·457	Arable, &c.
12	6·245	Arable.	47	20·517	Arable, &c.
13	2·818	Arable.	48	21·914	Arable.
14	2·111	Heathy pasture.	49	11·850	Arable, &c.
15	7·657	Arable & stream.	50	·860	Houses, garden, & yard (Roquharold).
16	7·950	Arable & rough pasture.	51	9·187	Arable.
17	·441	Wood.	52	13·339	Arable.
18	7·884	Arable.	53	10·583	Arable.
19	11·175	Arable & wood.	54	4·295	Arable.
20	·212	Pond.	55	9·463	Arable.
21	1·346	Rough pasture & road.	56	14·438	Arable.
22	3·568	Arable.	57	·646	House and garden (Cairnton—part of).
23	·267	Pond.			
24	·652	Heathy pasture.	58	8·444	Arable.
25	33·890	Wood.	59	15·279	Arable.
26	8·035	Arable.	60	13·327	Arable.
27	6·117	Wood.	61	11·613	Arable.
28	3·995	Arable & rough pasture.	62	1·308	Road.
			63	13·070	Arable.
29	21·998	Wood.	64	11·145	Arable.
30	6·042	Arable.	65	88·054	Wood.
31	7·537	Arable & rough pasture.	66	5·437	Arable.
			67	9·194	Arable.
32	2·501	Heathy pasture.	68	·784	House, garden, &c. (Woodend).
33	1·701	Heathy pasture.			
34	9·799	Arable.	69	3·681	Arable.
35	13·199	Arable.	70	5·035	Heathy pasture & road.
36	2·157	Arable.	71	4·742	Arable.
	232·195	*Carried forward.*		601·528	*Carried forward.*

No. on Plan.	Area in Acres.	Description.	No. on Plan.	Area in Acres.	Description.
	601·528	*Brought forward.*		756·935	*Brought forward.*
72	4·790	Arable.	117	·279	Road.
73	·281	Road.	118	1·088	Houses, garden, yard, &e.
74	5·342	Arable.			
75	6·460	Arable & road.	119	·486	Arable.
76	4·759	Arable.	120	·484	Houses, garden, yard, & road.
77	1·076	Brushwood.			
78	10·269	Arable, road, &e.	121	2·673	Rough pasture.
79	·094	House and garden (Croft of Woodend).	122	12·262	Arable.
			123	·231	Pond.
80	15·573	Arable.	124	·782	Arable & rough pasture.
81	15·844	Arable & wood.			
82	2·236	Arable.	125	·843	House, garden, yard, &e. (Dalmadilly—part of).
83	7·197	Arable.			
84	·366	Wood.			
85	1·329	Houses, yard, & road (Cairnton—part of).	126	26·414	Arable & rough pasture.
86	·109	Pond.	127	1·723	Arable.
87	11·385	Arable.	128	1·850	Houses, arable, &c.
88	2·169	Arable & road.	129	3·522	Arable.
89	·173	Houses, garden, &e.	130	1·999	Arable, &c.
90	·808	Arable.	131	1·612	Arable.
91	3·277	Arable.	132	1·185	Arable.
92	·439	Houses, garden, & yard.	132a	·576	Road.
93	1·102	Public road.	133	2·047	Houses, yards, gardens, &c. (Dalmadilly—part of).
94	·844	Houses, garden, & yard (Bogfur).			
95	7·488	Arable & old quarry.	134	4·123	Arable.
96	3·349	Arable & furze.	135	4·012	Arable.
97	·129	Houses & garden.	136	·323	Houses, garden, & yard (Loanend—part of).
98	2·096	Arable.			
99	4·640	Arable.	137	·333	House, garden, &e. (Loanend—part of).
100	5·021	Arable.			
101	1·938	Arable.	138	11·368	Arable, &c.
102	2·391	Arable.	139	3·428	Arable.
103	·456	Rough pasture.	140	5·154	Arable, rough pasture, &c.
104	·967	Public road.			
105	1·196	Arable.	141	4·607	Arable & rough pasture.
106	2·220	Arable.	142	·342	Arable.
107	3·642	Arable.	143	·427	Houses, gardens, &e. (Garplabrae, part of).
108	2·346	Arable.			
109	4·448	Arable, rough pasture, &c.	144	·598	Arable & house.
			145	1·858	Arable.
110	7·341	Rough pasture.	146	2·042	Statute labor road.
111	4·414	Arable & rough pasture.	147	2·276	Wood & rough pasture.
			148	3·378	Arable.
112	2·662	Arable, &e.	149	1·381	Arable.
113	1·891	Arable, &c.	150	4·376	Heathy pasture.
114	·173	Arable.	151	3·132	Arable & rough pasture.
115	·154	Houses & garden.			
116	·523	Arable, &c.	152	·719	Arable.
	756·935	*Carried forward.*		870·868	*Carried forward.*

No. on Plan.	Area in Acres.	Description.	No. on Plan.	Area in Acres.	Description.
	870·868	*Brought forward.*		1187·015	*Brought forward.*
153	2·894	Arable.	193	·303	House, garden, yard, &c. (North Aquithie).
154	·519	Houses, gardens, &c. (Aquithie—part of).	194	11·268	Arable.
155	2·183	Arable.	195	3·871	Arable, &c.
156	·283	Houses, garden, &c. (Aquithie—part of).	196	2·058	Arable, &c.
			197	4·691	Arable.
157	4·406	Arable.	198	7·244	Arable.
158	·465	Houses, yard, & road.	199	1·348	Arable.
159	2·770	Rough pasture, brushwood, &c.	200	2·308	Heathy pasture.
			201	·5·068	Heathy pasture.
160	·234	Houses, garden, & yard (Garplabrae, part of).	202	54·291	Wood, &c.
			203	·394	House, garden, rough pasture, &c. (East Brownhill).
161	8·524	Arable.			
162	5·749	Arable.			
163	5·033	Arable.	204	1·731	Arable.
164	10·142	Statute labor road.	205	·070	House, garden, &c.
165	7·828	Arable.	206	3·777	Arable.
166	6·228	Arable.	207	1·387	Arable, &c.
167	8·278	Arable.	208	1·080	Arable.
168	1·407	Arable.	209	·989	Arable.
169	·167	Arable.	210	·896	Arable.
170	2·122	Arable.	211	·826	Arable.
171	3·148	Arable.	212	·917	Arable.
172	3·122	Arable.	213	1·039	Arable.
173	4·964	Arable.	214	2·104	Arable.
174	7·125	Arable & rough pasture.	215	1·085	Arable.
			216	7·612	Heathy pasture.
175	2·784	Arable.	217	3·115	Arable.
176	2·686	Arable.	218	5·166	Arable.
177	·192	Road.	219	·858	Road, &c.
178	6·070	Arable.	220	7·517	Arable.
179	4·739	Arable.	221	9·107	Arable.
180	5·876	Arable.	222	4·606	Arable.
181	8·595	Arable & rough pasture.	223	2·257	Arable.
			224	6·276	Trust road.
182	5·698	Arable & rough pasture.	225	2·895	Arable.
			225a	·531	House, garden, arable, and road (Nether Aquithie—part of).
183	8·763	Arable & rough pasture.			
184	7·363	Arable.	226	5·555	Arable.
185	8·201	Arable.	227	3·343	Arable & garden.
186	1·062	Houses, garden, & yard (Aquithie).	228	1·752	Arable.
			229	·209	House & garden.
187	10·970	Arable.	230	1·458	Arable.
188	6·792	Arable.	231	·453	Houses, garden, yard, &c. (Backward).
189	7·088	Arable.			
190	·940	Road, &c.	232	12·343	Arable, &c.
191	1·760	Arable.	233	4·451	Arable.
192	138·977	Heathy pasture, &c.	234	1·082	Arable, &c.
			235	1·832	Arable.
	1187·015	*Carried forward.*		1378·178	*Carried forward.*

No. on Plan.	Area in Acres.	Description.
	1378·178	*Brought forward.*
236	11·386	Arable & heathy pasture.
237	·118	Arable.
238	·252	Houses, garden, &c. (Glenhead—part of).
239	·401	Arable.
240	·113	Arable.
241	·149	Arable.
242	·608	Heathy pasture.
243	·514	Arable.
244	·597	Arable, house, &c.
245	·695	Arable.
246	5·870	Heathy pasture.
247	4·685	Arable.
248	3·772	Arable.
249	4·259	Arable.
250	5·329	Heathy pasture, arable, & road.
251	·840	House, garden, arable, &c. (Nether Aquithie—part of).
252	8·437	Arable, rough pasture, & road.
253	·462	Houses, garden, yard, & pond (Glenhead—part of).
254	1·076	Arable & road.
255	2·171	Arable.
256	3·763	Arable.
257	28·884	Heathy pasture & road.
258	24·679	Heathy pasture & moss.
259	8·703	Arable.
260	1·984	Arable, &c.
261	8·282	Arable.
262	8·243	Arable, &c.
263	12·009	Arable.
264	12·929	Arable.
265	11·833	Arable.
266	·801	Trust road.
267	11·979	Arable.
268	·476	Wood.
269	·120	Statute labor road.
270	·432	House, garden, and arable.
271	·622	Rough pasture.
272	10·512	Arable.
273	18·605	Wood.
274	2·156	Arable & rough pasture.
275	4·502	Arable & road.
	1601·426	*Carried forward.*

No. on Plan.	Area in Acres.	Description.
	1601·426	*Brought forward.*
276	5·128	Arable, &c.
277	8·170	Arable & rough pasture.
278	2·432	Arable.
279	15·431	Arable, &c.
280	1·334	Houses, gardens, yard, &c. (Glenhead—part of).
281	1·066	Rough pasture, &c.
282	1·268	Arable.
283	·191	Houses, garden, & road (Glenhead—part of).
284	·541	Arable.
285	1·217	Arable, &c.
286	1·008	Arable.
287	1·029	Heathy pasture, &c.
288	8·770	Arable.
289	7·813	Arable.
290	5·354	River Don.
291	·082	Arable.
292	·050	Arable.
293	1·015	Arable.
294	12·954	Arable.
295	5·136	Arable.
296	1·321	Wood.
297	3·257	Arable, &c.
298	2·069	Arable.
299	·413	Wood.
300	21·056	Arable.
301	·605	Arable.
302	·528	Houses, garden, yard, pond, &c. (Boat of Kemnay).
303	·724	Public road.
304	2·073	Rough pasture & road.
305	4·570	Arable.
306	1·211	Waste & road.
307	3·386	Rough pasture and arable.
308	·443	Pond.
309	·321	Arable.
310	·218	Pond.
311	1·048	Houses, yard, garden, &c.
312	45·976	Arable, rough pasture, road, &c.
313	4·842	Arable.
314	1·099	Houses, gardens, yard, &c. (Alehousewells).
315	4·158	Arable.
	1780·733	*Carried forward.*

No. on Plan.	Area in Acres.	Description.
	1780·733	*Brought forward.*
316	6·597	Arable.
317	38·269	Arable & rough pasture.
318	5·848	Rough pasture, moss, &c.
319	·088	House and garden (Crossfield).
320	6·893	Arable.
321	·363	Houses, garden, yard, &c. (Paradise Cottages—part of).
322	·645	Arable.
323	7·958	Arable.
324	·684	Road.
325	1·512	Houses, garden, yard, &c. (Paradise Cottages—part of).
326	·299	Arable.
327	·785	Arable, &c.
328	73·088	Arable & roads.
329	17·396	Alford Valley Railway.
330	·605	Rough pasture.
331	·393	Wood.
332	·151	Wood.
333	1·169	Houses, arable, rough pasture, &c. (Mains of Kemnay, part of).
334	·398	Houses, gardens, yard, & road (Mains of Kemnay—part of).
335	·442	Public road.
336	·430	House, garden, & yard (Mains of Kemnay —part of).
337	1·964	Arable.
338	·401	House, garden, &c. (Mains of Kemnay —part of).
339	·343	House, garden, & yard (Mains of Kemnay —part of).
340	2·172	Wood.
341	·517	Arable.
342	·481	Wood.
343	·653	Wood.
344	·705	Wood.
345	8·746	Arable.
346	2·583	Private road.
347	7·641	Arable & wood.
348	·442	Wood.
	1971·394	*Carried forward.*

No. on Plan.	Area in Acres.	Description.	
	1971·394	*Brought forward.*	
349	·194	Road.	
350	·105	House & garden.	
351	1·616	Arable.	
352	2·284	Garden.	
353	7·376	Arable & rough pasture.	
354	·303	Wood.	
355	6·652	Arable.	
356	·367	Wood.	
357	11·488	Trust road.	
358	·542	House & yard.	
359	·369	Garden.	
360	1·035	Wood.	
361	5·410	Arable.	
362	7·183	Arable.	
363	8·166	Arable.	
364	9·083	Arable.	
365	7·723	Arable.	
366	9·753	Wood & rough pasture.	
367	1·968	Arable.	
368	3·680	Arable.	
369	·626	Arable.	
370	1·004	Houses, yards, gardens, & rough pasture (Parkhill).	
371	16·166	Arable.	
372	·983	Houses, garden, &c.	
373	·789	Wood & pond.	
374	·485	Church & graveyard.	
375	·590	Houses and gardens.	Kirktown
376	·070	House and garden.	Kirktown
377	12·392	Arable.	
378	·092	Garden.	
379	·116	House, &c.	Kirkstyle
380	·510	Houses, garden, & yard.	Kirkstyle
381	21·984	Arable.	
382	10·562	Arable.	
383	9·164	Arable.	
384	7·778	Arable.	
385	11·110	Arable.	
386	46·142	Rough pasture, quarries, houses, &c.	
387	3·150	Rough pasture and quarry.	
388	4·028	Arable.	
	2204·432	*Carried forward.*	

No. on Plan.	Area in Acres.	Description.
	2204·432	*Brought forward.*
389	·192	House, garden, &c. (Hillfold—part of).
390	1·841	Private road.
391	·114	House & garden (Hillfold—part of).
392	2·174	Arable.
393	2·057	Arable.
394	2·176	Arable.
395	5·650	Arable.
396	5·561	Arable, &c.
397	5·162	Arable, &c.
398	8·425	Arable.
399	8·344	Arable.
400	·249	Rough pasture.
401	7·950	Arable.
402	7·649	Arable.
403	8·624	Arable.
404	9·093	Arable.
405	8·021	Arable, &c.
406	8·896	Arable, &c.
407	1·365	Private road, rough pasture, &c.
408	11·906	Arable, &c.
409	10·843	Arable.
410	10·605	Arable, &c.
411	·184	Garden.
412	·666	Rough pasture.
413	5·477	Arable.
414	1·596	Public road.
415	13·506	Arable.
416	·071	House, &c.
417	·475	Rough pasture.
418	76·893	Rough pasture.
419	2·544	Public road.
420	5·933	Arable & pond.
421	6·339	Arable & pond.
422	5·946	Arable.
423	·136	Houses, garden, & yard (Pictillum—part of).
424	8·425	Arable.
425	5·713	Arable & heathy pasture.
426	1·121	Arable.
427	2·752	Wood & rough pastnre.
428	5·300	Arable.
429	3·035	Moss.
430	4·655	Arable.
431	3·432	Arable, &c.
432	1·427	Houses, garden, &c. (Pictillum—part of).
	2486·955	*Carried forward.*

No. on Plan.	Area in Acres.	Description.
	2486·955	*Brought forward.*
433	7·904	Arable & houses.
434	·148	Rough pasture.
435	5·289	Arable.
436	·084	Houses and garden (Pictillum—part of).
437	13·779	Arable & road.
438	10·383	Arable.
439	13·907	Arable & heathy pasture.
440	3·110	Arable.
441	5·916	Arable, &c.
442	21·666	Heathy & rough pasture, moss, &c.
443	2·780	Arable.
444	2·758	Arable.
445	2·538	Arable.
446	·320	Houses, garden, &c. (Well-leys).
447	1·875	Arable.
448	2·031	Moss & heathy pasture.
449	8·088	Wood.
450	4·007	Arable.
451	·270	Houses, garden, yard, &c. (Craigmyle).
452	8·141	Arable, &c.
453	2·368	Arable.
454	2·915	Arable.
455	2·585	Arable.
456	2·862	Wood.
457	7·032	Arable.
458	6·526	Arable.
459	46·178	Wood & heathy pasture.
460	5·656	Arable & heathy pasture.
461	92·750	Arable, heathy & rough pasture, moss, and stream.
462	23·196	Arable, &c.
463	29·132	Arable.
464	4·326	Arable.
465	5·404	Arable.
466	3·246	Arable.
467	·160	Houses, gardens, and yard (Dalrich—part of).
468	·163	House, garden, & yard (Dalrich—part of).
469	3·800	Arable.
	2840·248	*Carried forward.*

No. on Plan.	Area in Acres.	Description.
	2840·248	*Brought forward.*
470	·452	Houses, garden, & yard (Dalrich—part of).
471	6·673	Arable.
472	19·312	Arable, house, rough pasture, &c.
473	1·781	Rough pasture.
474	4·021	River Don.
475	2·292	Arable.
476	57·198	Arable & rough pasture.
477	1·051	Houses, garden, & yard (Milton).
478	14·532	Arable.
479	·558	Houses, garden, yard, & wood.
480	·887	Wood.
481	4·313	Arable.
482	1·427	Wood.
483	·977	Arable.
484	·969	Wood.
485	·109	Arable, &c.
486	·082	House and garden (Kemhill).
487	4·261	Arable.
488	48·641	Arable.
489	·466	Houses, garden, yard, &c. (Craigearn, part of).
490	1·131	Public road.
491	·430	Houses and garden (Craigearn, part of).
492	·317	Arable.
493	·390	Pond.
494	·048	House, &c. (Craigearn, part of).
495	1·024	Arable.
496	·166	House, garden, &c. (Craigearn, part of).
497	·120	House, garden, &c. (Craigearn, part of).
498	·140	Public road.
499	·254	Houses, garden, & yard (Craigearn, part of).
500	·666	Arable.
501	3·069	Statute labor road.
502	·097	Houses and garden (Craigearn, part of).
503	·768	Arable.
504	·233	Road.
	3019·103	*Carried forward.*

No. on Plan.	Area in Acres.	Description.
	3019·103	*Brought forward.*
505	·757	Houses, garden, arable, &c. (Craigearn, part of).
506	·347	Arable.
507	·100	House and garden (Craigearn, part of).
508	6·646	Arable.
509	4·998	Arable, &c.
510	2·385	Arable.
511	11·142	Rough pasture, moss, marsh, & road.
512	1·897	Arable.
513	1·641	Arable.
514	2·032	Arable.
515	2·180	Arable.
516	3·331	Arable.
517	4·520	Arable & moss.
518	1·230	Road.
519	2·458	Arable.
520	·104	House and garden (Craigearn, part of).
521	2·103	Arable, &c.
522	·512	Houses, garden, & yard (Craigearn, part of).
523	·671	Road.
524	6·791	Arable.
525	3·810	Arable.
526	12·065	Arable, &c.
527	52·839	Heathy pasture, moss, & wood.
528	43·067	Arable.
529	4·607	Wood.
530	8·985	Arable, &c.
531	42·247	Arable & rough pasture.
532	·184	House, garden, & yard (Porthead).
533	7·832	Arable.
534	1·321	Arable & road.
535	·717	Arable.
536	·456	Pond.
537	5·965	Wood & road.
538	9·486	Arable.
539	·634	Road.
540	1·773	Houses, garden, & yard (Home Farm).
541	9·252	Arable.
542	1·106	Road.
543	1·295	Arable.
544	12·182	Wood.
	3294·771	*Carried forward.*

No. on Plan.	Area in Acres.	Description.	No. on Plan.	Area in Acres.	Description.
	3294·771	*Brought forward.*		3618·336	*Brought forward.*
545	·278	Wood.	590	5·580	Arable.
546	13·019	Arable.	591	2·313	Arable.
547	4·388	Arable.	592	3·051	Arable.
548	4·324	Arable.	593	2·649	Arable & house.
549	11·146	Moss.	594	2·615	Arable.
550	26·234	Wood.	595	·084	House, &c. (Lochshangie—part of).
551	15·090	Arable.			
552	18·000	Heathy pasture.	596	·102	Garden, &c.
553	18·405	Arable.	597	3·582	Arable & road.
554	6·108	Arable.	598	·088	Garden.
555	·213	Road.	599	·034	Garden, &c.
556	4·690	Arable.	600	·168	Houses, garden, & yard (Lochshangie—part of).
557	4·769	Arable.			
558	·486	Houses, garden, and yard (Wester Lochshangie).	601	2·413	Arable.
			602	·676	Arable, &c.
559	7·624	Arable.	603	5·444	Heathy pasture.
560	3·318	Arable.	604	1·465	Arable.
561	4·488	Arable.	605	1·209	Arable.
562	·298	Heathy pasture.	606	·138	Arable.
563	·279	Road.	607	·432	Arable & house.
564	5·752	Arable.	608	2·702	Arable.
565	10·434	Arable.	609	3·379	Arable.
566	18·130	Arable.	610	·640	Houses, garden, yard, & road (Lochshangie—part of).
567	2·848	Private road.			
568	5·200	Arable.			
569	6·772	Houses & ornamental ground (Kemnay House).	611	·829	Arable.
			612	·354	Arable, &c.
			613	·352	Arable.
570	45·697	Wood & road.	614	1·116	Houses, gardens, yard, & road (Lochshangie—part of).
571	4·245	Rough pasture.			
572	3·209	Public road.			
573	·436	Houses, garden, yard, & road (Greenkertle).	615	·316	Arable.
			616	2·947	Arable.
574	2·836	Arable.	617	4·323	Arable.
575	4·832	Arable.	618	6·927	Arable & road.
576	·528	Wood.	619	·129	Arable.
577	5·479	Arable.	620	1·550	Heathy pasture, &c.
578	4·422	Arable.	621	4·130	Arable.
579	1·055	Private road.	622	4·153	Arable.
580	6·079	Arable.	623	·477	Road.
581	13·184	Arable.	624	3·200	Arable.
582	·660	Private road.	625	3·040	Arable.
583	6·560	Arable.	626	2·597	Arable.
584	·126	House & garden.	627	4·419	Arable.
585	6·793	Arable.	628	2·323	Wood & heathy pasture.
586	8·253	Public road.			
587	7·296	Arable & road.	629	·573	Road.
588	4·834	Arable.	630	4·893	Arable.
589	4·748	Arable.	631	6·335	Arable.
	3618·336	*Carried forward.*		3712·083	*Carried forward.*

No. on Plan.	Area in Acres.	Description.
	3712·083	*Brought forward.*
632	12·621	Arable & road.
633	·277	Road.
634	6·358	Arable.
635	6·728	Arable & road.
636	·698	Houses, garden, yard, & road (Wreaton).
637	10·742	Arable & road.
638	10·255	Heathy pasture & wood.
639	82·211	Wood.
640	35·584	Wood.
641	2·359	Arable.
642	3·964	Arable.
643	4·311	Arable.
644	59·785	Wood.
645	·459	Arable.
646	11·003	Heathy pasture and arable.
647	1·449	Arable.
648	·161	House, garden, & yard.
649	1·422	Arable.
650	1·603	Arable.
651	1·523	Arable.
652	2·909	Arable, &c.
653	·095	Arable.
654	2·265	Arable.
655	2·041	Arable.
656	·698	Public road.
657	·412	Arable, &c.
658	·351	Road, &c.
659	2·194	Arable & road.
660	4·933	Arable, &c.
661	·561	House, garden, yard, &c. (Lochshangie Croft).
662	2·853	Arable.
663	·504	Road.
664	6·163	Arable, wood, &c.
665	3·706	Arable & heathy pasture.
666	·414	Heathy pasture & wood.
667	1·698	Arable.
668	2·908	Wood.
669	1·254	Arable.
670	·260	Road.
671	6·262	Arable.
672	6·428	Arable & heathy pasture.
673	13·631	Arable & heathy pasture.
674	4·973	Wood.
	4033·109	*Carried forward.*

No. on Plan.	Area in Acres.	Description.
	4033·109	*Brought forward.*
675	·049	Rough pasture.
676	15·718	Wood & road.
677	4·859	Arable.
678	4·182	Arable & road.
679	7·689	Arable.
680	6·572	Heathy pasture.
681	·616	Houses, garden, yard, &c. (Whitestones).
682	36·828	Wood, quarry, heathy pasture, house, and road.
683	4·868	Arable, &c.
684	10·663	Wood & heathy pasture.
685	7·549	Arable, &c.
686	3·739	Arable & rough pasture.
687	14·905	Arable.
688	26·156	Arable.
689	7·381	Arable.
690	14·337	Arable, &c.
691	8·026	Arable.
692	6·884	Arable.
693	15·611	Arable, road, & rough pasture.
694	·039	House & garden.
695	7·663	Arable.
696	9·222	Arable.
697	·461	Houses, garden, & yard (Tappies).
698	·170	Road.
699	9·344	Arable.
700	·468	Road.
701	4·823	Arable.
702	·073	Arable.
703	7·260	Arable & road.
704	3·693	Heathy pasture.
705	9·794	Arable.
706	8·859	Arable.
707	7·856	Arable & road.
708	·303	Houses, garden, & yard (Moss-side).
709	14·848	Arable, &c.
710	·190	Houses, garden, &c. (Wester Woodside).
711	19·154	Heathy pasture.
712	8·694	Arable.
713	5·274	Arable.
714	·137	Arable, &c.
715	·161	Pond.
	4348·227	*Carried forward.*

No. on Plan.	Area in Acres.	Description.
	4348·227	*Brought forward.*
716	·920	Houses & yard (Greenmoss).
717	10·139	Arable, &c.
718	·931	Arable.
718a	·199	Arable.
719	·158	Wood.
720	2·813	Arable, &c.
721	10·170	Arable, &e.
722	5·376	Arable.
723	·247	Arable.
724	12·990	Arable & rough pasture.
725	167·323	Wood & heathy pasture.
726	11·236	Arable, &c.
727	2·600	Publie road.
728	3·163	Arable.
729	2·643	Arable.
730	1·776	Arable.
731	78·430	Moss & heathy pasture.
732	2·321	Arable.
733	4·298	Arable.
734	2·202	Arable.
735	12·388	Moss, heathy pasture, & road.
736	1·783	Arable.
737	1·898	Arable.
738	1·883	Arable.
739	2·294	Arable.
740	1·980	Arablc.
741	·296	House, garden, & yard.
742	76·661	Wood.
743	1·904	Publie road.
744	11·288	Arable & rough pasture.
745	·024	House & garden.
746	9·863	Arable & rough pasture.
747	31·012	Rough pasture & road.
748	14·441	Arable.
749	5·902	Arable.
750	6·432	Arable & rough pasture.
751	7·781	Arable & rough pasture.
752	·270	House, garden, &c.
753	1·175	Publie road.
754	·310	House, garden, & road.
755	3·251	Arable.
756	9·087	Arable, &e.
	4870·085	*Carried forward.*

No. on Plan.	Area in Acres.	Description.
	4870·085	*Brought forward.*
757	·999	Arable.
758	17·370	Rough pasture and arable.
758a	·032	Rough pasture.
759	4·818	Arable.
760	19·705	Rough pasture and arable.
761	·460	Houses, garden, and yard.
762	·095	Pond.
763	·350	House & rough pasture.
764	2·583	Rough pasture.
765	20·346	Rough pasture and arable.
766	10·147	Arable, &c.
767	·024	Arable.
768	7·475	Arable.
769	8·162	Arable.
770	·096	House, &e.
771	7·880	Arable and rough and heathy pasture.
772	9·816	Arable, &e.
773	1·998	Arable, &e.
774	10·167	Arable.
775	5·886	Arable, &c.
776	4·975	Arable, &e.
777	9·350	Arable.
778	5·824	Arable, &e.
779	1·861	Rough pasture.
780	7·151	Rough pasture.
781	·004	Rough pasture.
782	1·667	Rough pasture.
783	7·133	Arable & rough pasture.
784	5·538	Arable & rough pasture.
785	4·051	Arable.
786	8·100	Arable.
787	·458	House, arable, &e.
788	1·147	Houses, garden, & yard.
789	·253	Garden.
790	11·080	Arable.
791	11·543	Arable & rough pasture.
792	1·665	Road.
793	3·009	Rough pasture.
794	6·714	Arable.
795	10·608	Arable, &c.
796	7·550	Arablc.
797	9·466	Arable.
	5117·641	*Carried forward.*

No. on Plan.	Area in Acres.	Description.	No. on Plan.	Area in Acres.	Description.
	5117·641	*Brought forward.*		5145·450	*Brought forward.*
798	14·975	Arable, &c.	801	6·414	Arable, &c.
799	3·398	Rough pasture.	802	3·003	Arable.
800	9·436	Arable, &c.			
				5154·867	
	5145·450	*Carried forward.*			

RECAPITULATION.

5031·696	Land.
60·423	Public roads.
17·396	Railways.
45·352	Water.
5154·867	Total area of the Parish of Kemnay, in the County of Aberdeen.

INDEX TO PLACES

IN THE

PARISH OF KEMNAY.

COUNTY OF ABERDEEN.

Name of Place.	No. of Sheet.		Descriptive Remarks.
	6-inch scale.	25·344-inch scale.	
Alehousewells	LXIV.	2	A farmsteading.
Alford Valley Railway	LIV.	15	
Aquithie	,,	15	A farmsteading.
Backward	,,	15	Two farmsteadings.
Back Wilderness Wood	LXIV.	2, 3, 6, 7	
Baptist Chapel	,,	6	
Backhill	LIV.	10	A farmsteading.
Black Pot of Ardtannis	,,	12	A deep hole in the River Don.
Bluthery Well	LXIV.	3	
Bogfur	LIV.	11	Four croft houses.
Bridge of Ton	LXIV.	6	
Cairnton	LIV.	11	A farm house.
Chapel Pot	,,	11	A deep hole in the River Don.
Church	LXIV.	3	The parish church.
Craigearn	,,	6	A hamlet.
Craigmyle	,,	3	A farmsteading.
Croft of Woodend	LIV.	11	A croft house.
Crossfield	LXIV.	2	A dwelling house & offices.
Dalmadilly	LIV.	15	A farmsteading & a number of cothouses.
Dalrich	LXIV.	6	A farmsteading & a number of cothouses.
Deil's Stane	,,	3	
East Brownhill	LIV.	15	A dwelling house.
Easter Woodside	LXIV.	11	A farmsteading.
Garplabrae	LIV.	15	Two farmsteadings.
Glenhead	,,	15	Two farmsteadings & a number of cothouses.
Greenkertle	LXIV.	7	A farmsteading.
Greenmoss	,,	10	A farmsteading.
Hillfold	,,	3	A farmsteading & cothouse.
Home Farm	,,	6	A farmsteading.
Kemhill	,,	6	A cothouse.

Name of Place.	No. of Sheet. 6-inch scale.	No. of Sheet. 25·344-inch scale.	Descriptive Remarks.
Kems Well	LIV.	14	A mineral spring.
Kemnay House	LXIV.	6	A mansion.
Kemnay Station	,,	2	A railway station.
Kirkstyle	,,	3	A farmsteading.
Kirktown	,,	3	A row of dwelling houses.
Lang Stane o' Craigearn	,,	6	
Lauchintilly	,,	11	A farmsteading.
Loanend	LIV.	15	An old farmsteading.
Lochshangie	LXIV.	7	Two farmsteadings and three croft houses.
Lochshangie Croft	,,	7	A farmsteading.
Mains of Kemnay	,,	2	A hamlet.
Manse	,,	3	The parish manse.
Marrit Pot	LIV.	11	A deep hole in the River Don.
Mill Farm	,,	14	A farmsteading.
Mill of Kemnay	,,	14	A farmsteading & a corn mill.
Milton	LXIV.	6	A farmsteading.
Moss-side	,,	10	A farmsteading.
Nether Aquithie	LIV.	15	Two dwelling houses.
North Aquithie	,,	15	A farmsteading.
Old Cairnton	,,	15	A dwelling house.
Paradise Cottages	LXIV.	2	
Parkhill	,,	3	Three dwelling houses.
Pictillum	,,	3	A farmsteading.
Porthead	,,	6	A dwelling house.
Post Office	,,	2	
Ree Pot	LIV.	10	A deep narrow hole in the Don.
River Don	,,	10, 11, &c.	
Roquharold	,,	11	A farmsteading.
School	LXIV.	2	The parish school.
School	,,	2	
Scrapehard	,,	15	A farmsteading.
Standing Stone	,,	15	
Tappies	,,	10	A farmsteading.
West Brownhill	LIV.	15	A dwelling house.
Wester Lochshangie	LXIV.	6	A farmsteading.
Wester Woodside	,,	10	A farmsteading.
Well-leys	,,	3	A farmsteading.
Whitestones	,,	7	A farmsteading.
Woodend	,,	11	A farmsteading.
Wreaton	,,	7	A farmsteading.

ORDNANCE SURVEY OF SCOTLAND.

BOOK OF REFERENCE TO THE PLAN

OF THE

PARISH OF KENMORE,

CONTAINING 72542·140 ACRES;

AND

LANDS NOT CLAIMED BY ANY PARISH,

2326·334 ACRES,

IN THE

COUNTY OF PERTH.

COLONEL SIR HENRY JAMES, R.E., F.R.S., F.G.S., &c.,
SUPERINTENDENT OF THE ORDNANCE SURVEY.

PRINTED AT THE ORDNANCE SURVEY OFFICE, SOUTHAMPTON.

1867.

Price Three Shillings.

round,
o one

area

uded

tains
enec
ans,

ules

W

T

T

t

Messrs. Hodges, Smith, & Co., 104, Grafton Street—Dublin.

EXPLANATORY REMARKS.

The Scale of the Parish Plans is the 1-2500th of the actual length on the ground, and is equal to 25·344 inches to a mile, which is very approximately equal to one square inch to one acre, the square of 1·0018 inch being equal to one acre.

The length of each sheet is one and a-half miles, and the width one mile, the area of each sheet is therefore 960 acres.

Each enclosure has a reference number to the area which is given in this Book.

The Braces [ ] on the plans are to indicate that the spaces so braced are included under the same reference number.

The Altitudes in feet above the Mean Level of the Sea are written thus —31·4.

The Scale of the Plans of the County is 6 inches to a mile, and each sheet contains the same area as 16 sheets of the Parish Plans. There is, therefore, a double reference number to each sheet as VI. 9., the Roman Numerals referring to the County Plans, the Arabic Figures to the Parish Plans.

The following are the characters employed on the Ordnance Plans on the Scales of 1-2500 and 6 inches to a mile:—

County Names	C	Hundreds or Wards	W
Parishes	P	Townships	T
Extra Parochial	E	Division of Townships	T

Antiquities ..... ROMAN / Druidical or Saxon / Norman or Subsequent

The descriptions of the boundaries are shown by the following initials:—

Centre of Stream	*C.S.*	Centre of Fence	*C.F.*
Centre of Road	*C.R.*	Top of Cop	*T.C.*
Side of Stream or Drain	*S.S.* or *S.D.*	Centre of Wall	*C.W.*
Root of Hedge	*R.H.*	Defaced	*Def.*
Face of Wall	*F.W.*	Track of Stream	*T.S.*

Undefined ..... *Und.*

Where a change occurs in the boundaries, the symbol [o—o] is used to show the part at which the change takes place.

TABLE

FOR CONVERTING DECIMAL PARTS OF AN ACRE INTO ROODS AND PERCHES

Perches.	0 Rood.	1 Rood.	2 Roods.	3 Roods.	Perches.	0 Rood.	1 Rood.	2 Roods.	3 Roods
0	·000	·250	·500	·750	21	·131	·381	·631	·881
1	·006	·256	·506	·756	22	·137	·387	·637	·887
2	·012	·262	·512	·762	23	·144	·394	·644	·894
3	·019	·269	·519	·769	24	·150	·400	·650	·900
4	·025	·275	·525	·775	25	·156	·406	·656	·906
5	·031	·281	·531	·781	26	·162	·412	·662	·912
6	·037	·287	·537	·787	27	·169	·419	·669	·919
7	·044	·294	·544	·794	28	·175	·425	·675	·925
8	·050	·300	·550	·800	29	·181	·431	·681	·931
9	·056	·306	·556	·806	30	·187	·437	·687	·937
10	·062	·312	·562	·812	31	·194	·444	·694	·944
11	·069	·319	·569	·819	32	·200	·450	·700	·950
12	·075	·325	·575	·825	33	·206	·456	·706	·956
13	·081	·331	·581	·831	34	·212	·462	·712	·962
14	·087	·337	·587	·837	35	·219	·469	·719	·969
15	·094	·344	·594	·844	36	·225	·475	·725	·975
16	·100	·350	·600	·850	37	·231	·481	·731	·981
17	·106	·356	·606	·856	38	·237	·487	·737	·987
18	·112	·362	·612	·862	39	·244	·494	·744	·994
19	·119	·369	·619	·869	40	·250	·500	·750	1·000
20	·125	·375	·625	·875					

N.B.—To convert Decimal Fractions of an Acre into Roods and Perches, multiply the decimal first by 4 and then by 40, preserving the same number of decimals in the product.

Examples—

A.	R.	P.	Acres.
			633·357
			4
			1·428
			40
633	1	17	17·120

A.	R.	P.	Acres.
			527·013
			4
			·052
			40
527	0	2	2·080

PARISH OF KENMORE,

IN THE

COUNTY OF PERTH.

No. on Plan.	Area in Acres.	Description.	No. on Plan.	Area in Acres.	Description.
1	22·362	Arable.	35	2·412	Arable.
2	·904	Wood.	36	197·697	Heathy pasture, roads, footpath, &c.
3	6·372	River Lyon (part of).			
4	·526	Road.	37	42·895	Wood & road.
5	2·246	Wood.	38	23·245	Arable, roads, ruins, & rough pasture.
6	2·506	Arable.			
7	12·937	Arable.	39	·969	Wood.
8	·196	Wood.	40	·199	Wood.
9	9·814	Rough pasture.	41	·267	Wood.
10	1·446	Wood.	42	·178	Wood.
11	8·865	Arable, rough pasture, & roads.	43	28·654	Arable (ornamental ground).
12	·253	Arable & shed.	44	6·951	Arable, &c.
13	·148	House & arable.	45	10·660	Wood & footpaths.
14	·158	Wood.	46	·114	Wood (island).
15	·664	Wood.	47	11·667	Arable (ornamental).
16	12·534	Arable.	48	84·566	Arable, roads, footpaths, &c.
17	·513	Wood.			
18	·299	Arable & stream.	49	31·937	Arable, roads, & ornamental ground.
19	·811	Wood, &c.			
20	19·285	Arable & rough pasture.	50	2·719	Taymouth Castle & ornamental ground.
21	3·539	River Lyon (part of).	51	·198	Arable.
22	6·577	Arable & stream.	52	1·011	Wood.
23	3·139	Rough pasture and streams.	53	2·309	Wood & stream.
			54	41·957	River Tay (part of).
24	·318	Arable & stream.	55	·185	House & ornamental ground.
25	·652	Wood & stream.			
26	·621	Wood.	56	·299	Pond.
27	21·250	Arable, streams, roads, ruin, & rough pasture.	57	5·225	Statute labor road.
			58	51·441	Arable.
			59	7·987	Wood, roads, &c.
28	·331	Houses, garden, and waste.	60	·300	Wood (island).
			61	·536	Wood (island).
29	·112	Garden.	62	22·275	Arable, stream, and marsh.
30	1·035	Public road.			
31	18·136	Arable, streams, and roads.	63	·099	Wood.
			64	·257	Wood (island).
32	·182	Arable & ruin.	65	2·646	Arable, road, &c.
33	·166	House, arable, & ruin.	66	5·759	Arable, road, &c.
34	28·744	Rough pasture, footpath, & stream.	67	1·078	Wood.
			68	1·338	Wood.

No. on Plan.	Area in Acres.	Description.
69	29·469	Wood & roads.
70	·257	House & wood.
71	·327	Rough pasture, &c.
72	·476	Arable.
73	·299	Fort, &c.
74	3·303	Wood, stream, & footpaths.
75	3·462	Arable, &c.
76	·197	Arable.
77	22·754	Wood, road, &c.
78	·641	Wood & stream.
79	·234	Wood.
80	·143	Wood.
81	·134	Wood.
82	1·599	Wood, pond, & streams.
83	1·417	Houses, yards, garden, road, & rough pasture.
84	8·973	Arable.
85	17·499	Arable, road, & ruin.
86	·164	House, garden, &c.
87	10·221	Arable.
88	·373	Houses, garden, and waste.
89	5·209	Arable.
90	3·665	Arable.
91	·107	Houses & garden.
92	·870	Public road.
93	·218	House, garden, &c.
94	3·411	Arable.
95	·165	House & garden.
96	4·095	Arable & rough pasture.
97	·048	Graveyard.
98	3·043	Arable & rough pasture.
99	53·330	Rough pasture and road.
100	16·487	Wood & roads.
101	7·963	Arable, marsh, and road.
102	1065·111	Wood, roads, &c.
103	·062	House, &c.
104	3·759	Wood & footpaths.
105	4·193	Ornamental ground & roads.
106	10·098	Ornamental ground, road, & footpaths.
107	14·396	Wood, road, & footpaths.
108	·551	Ornamental ground & footpath.
109	·535	Ornamental ground, footpath, &c.
110	3·788	Houses, garden, &c.
111	5·629	Garden, &c.
112	·835	Ornamental ground.
113	·871	Ruins, &c. (island).
114	·685	Houses, garden, road, & waste.
115	1·054	Garden, &c.
116	·267	Houses, &c.
117	·226	Garden.
118	·581	Wood.
119	7·615	Arable & road.
120	·219	Road.
121	2·397	Arable.
122	·452	Garden.
123	·351	House, road, & waste.
124	·266	Wood.
125	·258	Wood.
126	·355	Wood & garden.
127	·193	Wood.
128	·690	Wood & stream.
129	3·177	Arable.
130	·865	Wood.
131	·771	Rough pasture.
132	1·239	Wood.
133	3·328	Arable.
134	2·365	Arable.
135	3·295	Arable.
136	·415	Wood.
137	1·271	Garden & ornamental ground.
138	·717	Houses, garden, &c.
139	·141	Houses & waste.
140	2·033	Rough pasture.
141	5·625	Wood.
142	2·241	Rough pasture.
143	·458	Wood, road, & rough pasture.
144	5·205	Arable.
145	4·360	Arable & road.
146	·151	Brushwood (island).
147	·161	Bleaching green.
148	1·144	Church & graveyard.
149	·169	Wood, &c.
150	1·134	Houses, garden, &c.
151	·408	Free Church, &c.
152	·250	Houses, garden, shed, & yards.
153	1·220	Houses, gardens, yards, waste, &c.
154	1·947	Arable & road.
155	·250	Houses, garden, &c.

No. on Plan.	Area in Acres.	Description.
156	·510	Arable.
157	4·709	Wood & roads.
158	1·524	House, garden, &c.
159	·432	Arable & shed.
160	·088	Wood & house.
161	1·378	Houses, garden, wood, &c.
162	·184	Wood & pond.
163	·972	Wood.
164	54·961	Arable & road.
165	1·071	Wood.
166	·472	Wood.
167	20·624	Wood, road, footpaths, &c.
168	·318	House, garden, road, &c.
169	·697	Wood.
170	1·598	Wood, road, & footpath.
171	·288	Wood, &c.
172	·336	House & waste.
173	·345	Wood.
174	·234	Wood.
175	·049	Wood.
176	·402	Houses, sheds, & waste.
177	3·314	Taymouth Burn (part of).
178	1·444	Wood & road.
179	4·823	Wood.
180	94·835	Arable & roads.
181	·235	Wood.
182	·878	Wood.
183	·141	Arable.
184	3·335	Wood, road, &c.
185	·701	Rough pasture.
186	8·109	Wood & streams.
187	1·439	Wood.
188	1·769	Wood.
189	·200	House & rough pasture.
190	·134	Pond.
191	3·206	Wood.
192	57·777	Rough pasture, furze, streams, & road.
193	·408	Wood.
194	9·734	Arable.
195	·595	Rough pasture, &c.
196	·327	Rough pasture, &c.
197	3·738	Statute labor road.
198	·306	Rough pasture.
199	89·006	Wood, streams, &c.
200	·110	Pond.
201	49·979	Arable, road, & footpath.
202	4·779	Rough pasture & road.
203	·758	Wood.
204	·317	Pond.
205	1·224	Wood.
206	30·192	Rough pasture, stream, &c.
207	1·008	Wood.
208	6·469	Rough pasture.
209	·416	Wood.
210	118·522	Wood, roads, streams, quarry, &c.
211	·193	Kennel, &c.
212	1·772	Rough pasture & road.
213	1·346	Arable.
214	25·705	Rough pasture and stream.
215	47·021	Rough pasture, road, footpath, & streams.
216	·411	Houses, garden, and yards.
217	33·229	Rough pasture, stream, & ruin.
218	2·413	Rough pasture, &c.
219	1·269	Wood, stream, &c.
220	·071	Wood.
221	·106	Wood.
222	·151	Arable, house, and shed.
223	·291	House & ornamental ground.
224	·507	Wood, &c.
225	429·396	Streams, rough pasture, footpath, and sheepfolds.
226	28·655	Rough pasture and streams.
227	45·564	Rough pasture and streams.
228	·325	House, garden, sheepfold, &c.
229	6·231	Arable.
230	2·774	Arable.
231	17·806	Arable & footpath.
232	6·560	Arable & rough pasture.
233	12·434	Wood & streams.
234	3645·273	Loch Tay (part of).
235	3·399	Arable.
236	5·046	Arable & footpath.
237	·194	Houses, ruin, & waste.
238	16·576	Arable, footpath, &c.

No. on Plan.	Area in Acres.	Description.
239	2·753	Arable, rough pasture, & footpath.
240	7·791	Arable & footpath.
241	2·350	Arable & rough pasture.
242	3·511	Arable, rough pasture, &c.
243	7·351	Arable, &c.
244	2·010	Houses, streams, and arable.
245	·426	Houses, garden, &c.
246	3·235	Arable, footpath, &c.
247	2·796	Arable.
248	7·160	Arable & footpath.
249	·947	Arable & rough pasture.
250	·217	Wood.
251	·059	Waste.
252	2·093	Wood & streams.
253	11·990	Arable.
254	6·442	Arable.
255	·130	Arable.
256	33·304	Rough pasture and streams.
257	·040	House, garden, &c.
258	32·408	Arable, rough pasture, & road.
259	1·890	Wood.
260	1·031	Wood.
261	15·448	Arable, rough pasture, & stream.
262	·118	House & ground.
263	54·461	Arable, rough pasture, streams, & road.
264	·318	Houses, yard, gardens, & stream.
265	·213	Arable.
266	3·952	Rough pasture, footpaths, streams, &c.
267	·078	Garden.
268	·065	Houses, garden, and yard.
269	·092	Houses & garden.
270	·112	Wood.
271	11·468	Arable & footpath.
272	·119	Houses, garden, &c.
273	·155	Houses, garden, &c.
274	2·201	Arable & footpaths.
275	1·250	Houses, gardens, and yards.
276	6·977	Arable.
277	·155	Houses, gardens, &c.
278	2·029	Wood.
279	1·130	Public road.
280	8·345	Arable, footpaths, and roads.
281	·164	Houses & gardens.
282	1·422	Arable & footpaths.
283	·343	Rough pasture, &c.
284	·530	Wood.
285	2·165	Arable & footpath.
286	·477	Arable & quarry.
287	·561	Houses, gardens, and road.
288	·221	Arable.
289	1·167	Wood.
290	26·652	Trust road.
291	2·899	Wood.
292	·662	Arable.
293	8·706	Wood.
294	·389	Arable.
295	·483	House, arable, & ornamental ground.
296	·108	Wood.
297	1·187	Arable.
298	·563	Garden.
299	·463	Wood.
300	·810	Brushwood.
301	4·434	Arable, footpath, and ruins.
302	8·092	Arable, stream, and road.
303	2·946	Arable.
304	1·097	Arable, &c.
305	2·036	Arable & road
306	·766	Houses, waste, gardens, & stream.
307	·194	Wood.
308	1·028	Wood & stream.
309	·129	Wood.
310	15·791	Arable, rough pasture, & road.
311	·299	Wood.
312	·913	Wood.
313	2·907	Rough pasture, &c.
314	7·759	Rough pasture, &c.
315	28·521	Wood, streams, and road.
316	5·256	Arable & footpath.
317	·103	House, garden, &c.
318	·278	Brushwood, &c.
319	·103	Houses & garden.
320	1·020	Arable.
321	16·223	Arable & stream.
322	·110	Houses & garden.

No. on Plan.	Area in Acres.	Description.
323	9·422	Arable, footpaths, and rough pasture.
324	4·768	Arable & rough pasture.
325	·133	Houses, garden, &c.
326	2·208	Wood & stream.
327	7·618	Arable.
328	·631	Houses, garden, waste, & stream.
329	·064	House, garden, &c.
330	4·039	Arable, rough pasture, & stream.
331	10·586	Arable.
332	·113	Wood.
333	7·293	Arable & road.
334	1·885	Arable.
335	11·999	Arable & stream.
336	13·105	Arable, streams, and road.
337	·168	Wood.
338	·174	House, garden, shed, &c.
339	2·299	Arable.
340	2·223	Arable.
341	·426	Houses, gardens, yards, &c.
342	8·709	Arable & footpaths.
343	·114	Houses & garden.
344	18·079	Arable, rough pasture, rood, & footpath.
345	·551	Houses, gardens, and waste.
346	·157	Pond.
347	·308	Houses, garden, and waste.
348	17·610	Arable, rough pasture, & footpaths.
349	1·808	Rough pasture, &c.
350	3·640	Arable & footpath.
351	·188	House, garden, and waste.
352	3·703	Rough pasture and road.
353	8·919	Rough pasture, road, & stream.
354	1·153	Arable.
355	7·771	Arable & rough pasture.
356	·302	Sheds & waste.
357	·559	Arable.
358	·179	Houses, garden, &c.
359	2·103	Arable & road.
360	1·721	Arable, &c.
361	3·335	Wood,
362	13·396	House & arable.
363	·138	House, &c.
364	37·584	Arable, &c.
365	15·439	Arable & road.
366	·058	House & garden.
367	10·403	Arable.
368	6·086	Arable & road.
369	·401	Houses, garden, and waste.
370	3·130	Acharn Burn.
371	4·961	Wood, footpath, and hermitage.
372	1·191	Statute labor road.
373	7·485	Wood, streams, and road.
374	·204	House & road.
375	·718	Free Church School, garden, & ornamental ground.
376	·246	Arable.
377	·168	Wood.
378	·128	Wood.
379	·168	Stream & wood.
380	·301	Arable & wood.
381	1·997	Houses, yards, gardens, & waste.
382	1·482	Houses, sheds, gardens, & waste.
383	·438	Arable.
384	6·981	Wood & footpaths.
385	8·582	Arable.
386	·138	Houses, garden, &c.
387	34·178	Arable, footpath, and stream.
388	4·567	Arable.
389	19·517	Arable, footpath, and stream.
390	29·212	Arable & roads.
391	43·371	Arable & roads.
392	·551	Rough pasture, &c.
393	3·936	Allt Mhuicaidh.
394	26·081	Arable, stream, and road.
395	·311	Houses, garden, road, & waste.
396	·168	Wood.
397	·182	Road.
398	9·354	Wood & stream.
399	·725	Garden.
400	·743	House, roads, & ornamental ground.
401	·744	Wood, road, &c.

No. on Plan.	Area in Acres.	Description.
402	·046	House, &c.
403	12·736	Arable, stream, and roads.
404	·680	Houses, gardens, road, &c.
405	·308	Shingle.
406	·528	Rough pasture.
407	1·811	Houses, gardens, yards, road, & waste.
408	1·077	Arable.
409	1·336	Arable.
410	·469	Arable.
411	·758	Wood.
412	13·024	Arable.
413	·208	Wood & stream.
414	5·558	Arable, road, &c.
415	·100	Mill dam.
416	2·380	Wood & streams.
417	8·583	Arable & road.
418	·084	House & garden.
419	1·209	Wood & stream.
420	5·281	Arable.
421	10·936	Arable.
422	·882	Houses, yard, &c.
423	·599	Wood.
424	25·385	Arable, stream, and road.
425	2·073	Wood.
426	·299	Wood.
427	·359	Wood.
428	·558	Wood.
429	5·966	Wood, streams, &c.
430	·398	Wood.
431	10·274	Arable & road.
432	·112	Wood.
433	19·035	Arable, road, & wood.
434	·149	House, garden, &c.
435	1·327	Rough pasture and ruins.
436	1·804	Arable.
437	8·155	Arable.
438	4·744	Arable & rough pasture.
439	3·678	Wood & stream.
440	1·431	Wood & stream.
441	6·302	Arable.
442	1·300	House, sheds, road, & waste.
443	28·085	Arable, stream, shingle, &c.
444	·090	House & garden.
445	9·786	Arable & stream.
446	·213	Wood & stream.
447	1·115	Arable & stream.
448	·836	Road.
449	·098	Houses, &c.
450	2·815	Arable & road.
451	29·688	Arable, stream, and road.
452	5·565	Heathy pasture.
453	28·107	Wood.
454	155·339	Streams, rough pasture, road, &c.
455	8·408	Rough pasture.
456	26·542	Rough pasture and streams.
457	4·266	Arable, stream, &c.
458	·305	Rough pasture, &c.
459	3·645	Arable, &c.
460	5·813	Arable, ruin, &c.
461	1·541	Arable.
462	13·752	Arable.
463	·628	Houses, yards, garden, &c.
464	1·140	Arable.
465	9·467	Arable, stream, &c.
466	9·411	Rough pasture.
467	·160	House, garden, &c.
468	·277	Road.
469	4·938	Arable, stream, footpath, &c.
470	4·015	Arable, &c.
471	8·406	Rough pasture and streams.
472	1·368	Arable, stream, &c.
473	13·907	Streams, rough pasture, & ruins.
474	39·683	Rough pasture and streams.
475	·146	Arable.
476	9·807	Arable.
477	9·845	Arable & ruin.
478	5·556	Arable.
479	·214	Wood & stream.
480	1·427	Arable & rough pasture.
481	2·677	Arable.
482	2·018	Arable.
483	4·650	Arable.
484	6·204	Arable.
485	3·791	Arable.
486	1·990	Wood & stream.
487	8·878	Arable.
488	·122	House & wood.
489	10·955	Arable, rough pasture, & quarry.

No. on Plan.	Area in Acres.	Description.	No. on Plan.	Area in Acres.	Description.
490	2·919	Arable, rough pasture, & stream.	529	29·242	Wood, streams, and brushwood.
491	1·492	Arable, rough pasture, & stream.	530	1·043	Rough pasture.
			531	19·208	Statute labor road.
492	15·346	Arable & rough pasture.	532	4·793	Arable.
			533	·571	Houses, garden, yard, & stream.
493	·897	Houses, gardens, yards, &c.	534	·370	Rough pasture, &c.
494	·885	Rough pasture, stream, & wood.	535	2·082	Arable.
			536	10·463	Arable & rough pasture.
495	4·965	Arable, &c.			
496	1·301	Wood & stream.	537	·425	Arable & trees.
497	14·228	Wood, stream, & road.	538	3·091	Arable & rough pasture.
498	9·636	Arable, &c.			
499	·392	Houses, garden, and yard.	539	51·315	Wood & streams.
			540	5·335	Arable, &c.
500	·108	Wood.	541	·942	Arable.
501	1·186	Wood.	542	·762	Houses, garden, and yards.
502	11·773	House, arable, stream, & ruins.	543	8·856	Rough pasture, road, &c.
503	·129	Arable.			
504	22·906	Rough pasture, stream, & brushwood.	544	5·614	Arable.
			545	8·770	Rough pasture.
505	10·344	Wood & stream.	546	12·495	Rough pasture, road, & streams.
506	1·095	Arable & stream.			
507	2·999	Wood, stream, &c.	547	·468	Rough pasture.
508	·643	Houses, garden, road, &c.	548	7·789	Arable & ruins.
			549	3·933	Rough pasture, &c.
509	·219	Brushwood.	550	·169	Arable & ruin.
510	4·983	Arable & stream.	551	6·478	Arable, rough pasture, &c.
511	·663	Wood.			
512	·194	Wood & stream.	552	·247	Brushwood.
513	5·253	Arable.	553	15·526	Arable, ruins, & roads.
514	2·481	Rough pasture, stream, &c.	554	·362	Brushwood.
			555	·079	House & garden.
515	7·476	Arable.	556	11·973	Arable, &c.
516	·615	Arable.	557	2·932	Arable.
517	·638	Houses, garden, yard, & road.	558	15·044	Rough pasture, road, & streams.
518	3·535	Arable.	559	17·965	Rough pasture, footpath, & stream.
519	·173	Arable.			
520	5·076	Arable & rough pasture.	560	2·391	Rough pasture & footpath.
521	10·212	Arable, rough pasture, stream, ruin, &c.	561	·483	Houses, garden, and yards.
522	1·690	Rough pasture.	562	16·253	Arable, stream, rough pasture, & footpaths.
523	15·909	Wood.			
524	3·119	Rough pasture.	563	·958	Wood & stream.
525	·783	Brushwood.	564	·098	Houses, garden, &c.
526	29·500	Wood.	565	12·208	Arable, rough pasture, & footpath.
527	4·317	Arable.			
528	14·443	Streams, rough pasture, & ruins.	566	2·536	Wood, stream, & footpath.

No. on Plan.	Area in Acres.	Description.
567	·801	Wood.
568	2·577	Arable & footpath.
569	2·965	Arable, &c.
570	1·934	Arable.
571	5·187	Arable & roads.
572	·533	Houses, yards, & garden.
573	1·536	Arable & footpath.
574	10·433	Arable & footpath.
575	15·903	Arable, stream, & footpath.
576	5·602	Heathy pasture.
577	1·356	Heathy pasture.
578	14·823	Wood.
579	13·576	Rough pasture & footpath.
580	3·913	Arable, &c.
581	2·985	Arable.
582	15·213	Arable, streams, and ruin.
583	10·089	Arable & stream.
584	·543	Brushwood.
585	3·827	Brushwood.
586	8·269	Arable, &c.
587	·737	Arable.
588	·213	Ruins, &c.
589	3·958	Arable.
590	1·571	Arable.
591	13·324	Arable.
592	5·245	Arable, &c.
593	46·404	Rough pasture, road, streams, & ruins.
594	1·753	Arable.
595	2·519	Arable & roads.
596	8·718	Arable, stream, and roads.
597	4·543	Arable.
598	·458	Houses, garden, and yards.
599	·352	Arable.
600	7·325	Arable & footpath.
601	·112	House, yard, & ruin.
602	1·892	Arable.
603	5·514	Rough pasture.
604	14·265	Rough pasture and stream.
605	31·992	Rough pasture, road, & streams.
606	3·529	Arable & stream.
607	9·212	Arable.
608	20·538	Rough pasture and stream.
609	9·320	Arable.
610	16·458	Rough pasture, road, & stream.
611	3·765	Heathy pasture.
612	60·630	Wood.
613	12·380	Rough pasture, road, & stream.
614	·433	Houses, gardens, and yard.
615	12·640	Arable.
616	13·854	Arable.
617	5·802	Rough pasture and stream.
618	8·747	Arable, road, & stream.
619	15·879	Arable & road.
620	7·976	Wood & stream.
621	6·578	Wood, stream, & road.
622	19·107	Arable & streams.
623	8·609	Arable.
624	50·717	Wood & streams.
625	136·005	Wood.
626	24·785	Arable.
627	2·595	Wood & stream.
628	6·436	Wood.
629	44·158	Rough pasture, road, & streams.
630	6·845	Rough pasture and stream.
631	·478	Houses, garden, and yard.
632	18·927	Arable, stream, &c.
633	34·621	Rough pasture and streams.
634	·160	Houses, garden, road, &c.
635	8·094	Arable, stream, & footpath.
636	·290	Houses, gardens, &c.
637	·374	Houses, road, &c.
638	·124	House, garden, & road.
639	12·418	Arable, stream, footpath, &c.
640	·858	Road.
641	·109	Houses, garden, &c.
642	14·433	Arable, rough pasture, & footpath.
643	·168	House, gardens, &c.
644	·352	Arable.
645	1·586	Rough pasture, road, & stream.
646	6·447	Lawers Burn (part of).
647	8·285	Wood, & stream.
648	10·924	Wood & stream.

No. on Plan.	Area in Acres.	Description.
649	28·165	Rough pasture, stream, & roads.
650	·646	Houses, garden, and yards.
651	22·063	Arable, rough pasture, & road.
652	6·255	Rough pasture, road, streams, &c.
653	23·567	Arable & stream.
654	·747	Houses, gardens, yards, stream, &c.
655	·060	House, road, &c.
656	6·915	Arable, &c.
657	6·436	Arable & road.
658	14·416	Arable.
659	25·538	Arable & road.
660	·423	Wood.
661	·251	Wood.
662	21·925	Arable, streams, &c.
663	·494	Rough pasture, &c.
664	·319	Rough pasture.
665	2·026	Arable.
666	·867	Houses, stream, ruins, & arable.
667	·939	Rough pasture.
668	26·873	Arable & stream.
669	·858	Houses, yards, garden, &c.
670	·642	Road.
671	11·817	Arable, rough pasture, & road.
672	·094	Pond.
673	8·173	Rough pasture.
674	23·568	Arable, rough pasture, house, &c.
675	7·882	Arable.
676	6·873	Arable.
677	·694	Wood.
678	·801	Wood & stream.
679	7·039	Arable, road, &c.
680	·879	Wood.
681	19·031	Arable, stream, and road.
682	·417	Houses, garden, yard, &c.
683	7·907	Arable.
684	4·315	Arable.
685	7·847	Rough pasture and stream.
686	·758	Rough pasture.
687	9·507	Rough pasture.
688	·499	Houses, yard, garden, & road.
698	·259	Road.
690	10·954	Arable & rough pasture.
691	1·107	Houses, yard, garden, & roads.
692	9·065	Rough pasture.
693	9·611	Rough pasture.
694	13·695	Arable.
695	·427	House & road.
696	23·702	Arable.
697	24·773	Arable & streams.
698	1·442	Wood & stream.
699	·274	Houses, garden, and yards.
700	23·782	Arable & stream.
701	1·173	Wood.
702	9·611	Arable & rough pasture.
703	·724	Wood.
704	3·104	Rough pasture, road, & streams.
705	1·950	Rough pasture, road, & wood.
706	2·905	Arable.
707	·906	Rough pasture and road.
708	·454	Houses, yards, gardens, &c.
709	6·339	Arable, rough pasture, & brushwood.
710	1·211	Wood & stream.
711	1·311	Wood & streams.
712	2·467	Arable, rough pasture, house, & road.
713	·141	Houses, garden, &c.
714	12·379	Arable, rough pasture, stream, &c.
715	9·163	Arable & rough pasture.
716	·530	Wood.
717	·649	Wood & stream.
718	9·024	Arable, rough pasture, & stream.
719	1·008	Houses, yards, garden, & rough pasture.
720	11·967	Arable, rough pasture, & stream.
721	1·493	Wood.
722	2·490	Wood & stream.
723	3·113	Arable.
724	4·894	Arable, rough pasture, stream, &c.

No. on Plan.	Area in Acres.	Description.
725	·273	Houses, yard, & rough pasture.
726	·820	Wood, rough pasture, &c.
727	8·211	Arable, rough pasture, &c.
728	1·193	Wood.
729	3·992	Rough, pasture and wood.
730	·253	Houses, garden, &c.
731	2·626	Rough pasture, road, &c.
732	·932	Arable.
733	·797	Arable, &c.
734	1·635	Wood & stream.
735	6·224	Arable & rough pasture.
736	·237	Wood.
737	3·214	Wood.
738	23·600	Rough pasture.
739	4·219	Rough pasture and stream.
740	3·321	Arable, rough pasture, &c.
741	·435	House & garden.
742	3·838	Arable, rough pasture, stream, &c.
743	3·487	Rough pasture.
744	37·117	Rough pasture, road, & streams.
745	·204	House & garden.
746	·913	Arable & rough pasture.
747	·718	Arable.
748	17·808	Rough pasture.
749	1·434	Rough pasture.
750	16·832	Rough pasture and stream.
751	1·556	Arable.
752	11·018	Arable, rough pasture, stream, &c.
753	7·514	Rough pasture, road, & stream.
754	3·310	Arable & rough pasture.
755	·164	Houses & yard.
756	·302	Road.
757	3·432	Arable, rough pasture, roads, & ruin.
758	·553	Houses, garden, rough pasture, & waste.
759	2·450	Arable.
760	7·320	Rough pasture, stream, & road.
761	6·037	Arable, rough pasture, &c.
762	·766	Arable.
763	2·833	Arable.
764	5·240	Wood & stream.
765	21·121	Rough pasture and streams.
766	1·615	Arable & ruin.
767	20·543	Rough pasture, stream, & road.
768	16·879	Rough pasture and stream.
769	17·450	Wood.
770	29·928	Rough pasture.
771	40·137	Arable, ruin, & road.
772	48·163	Rough pasture, road, &c.
773	18·070	Arable & ruin.
774	3·215	Arable, &c.
775	·358	Houses & yard.
776	9·005	Rough pasture and stream.
777	33·803	Arable, rough pasture, stream, ruin, &c.
778	5·516	Arable, rough pasture, &c.
779	1·379	Arable, rough pasture, & stream.
780	8·103	Arable, rough pasture, & stream.
781	·498	Rough pasture & road.
782	·555	Houses, gardens, and yards.
783	·539	Arable & stream.
784	3·634	Rough pasture, stream, & road.
785	·374	Houses, garden, and yard.
786	·073	House, &c.
786a	·539	Rough pasture.
787	8·880	Arable, rough pasture, & stream.
788	1·319	Wood.
789	·861	Road & stream.
790	9·548	Arable & rough pasture.
791	21·079	Arable & road.
792	13·620	Arable.
793	13·308	Arable, streams, and rough pasture.
794	23·029	Arable & streams.

No. on Plan.	Area in Acres.	Description.
795	·387	Ruins, yards, &c.
796	1·269	Road & streams.
797	15·411	Arable & stream.
798	3·006	Arable, road, &c.
799	6·071	Arable, rough pasture, & stream.
800	2·977	Arable, rough pasture, streams, & road.
801	1·677	Rough pasture.
802	·609	Arable, streams, &c.
803	2·622	Arable, stream, &c.
804	10·553	Arable, house, &c.
805	1·329	Road, &c.
806	13·326	Arable.
807	·688	Houses, garden, and yard.
808	·897	Houses, garden, and yard.
809	7·197	Arable, &c.
810	10·850	Arable, rough pasture, & stream.
811	·951	Waste, houses, gardens, & stream.
812	23·556	Arable, stream, road, &c.
813	2·771	Arable, stream, and rough pasture.
814	·615	Brushwood, &c.
815	·500	Brushwood, &c.
816	2·015	Arable & rough pasture.
817	2·237	Arable & rough pasture.
818	·329	Brushwood, &c.
819	1·283	Arable, rough pasture, &c.
820	3·140	Rough pasture.
821	7·506	Arable.
822	5·871	Rough pasture.
823	11·860	Arable, rough pasture, &c.
824	3·318	Arable.
825	11·376	Arable, stream, marsh, & rough pasture.
826	3·028	Rough pasture, road, & stream.
827	5·340	Arable & rough pasture.
828	5·630	Rough pasture, road, & stream.
829	1·233	Arable, rough pasture, & stream.
830	7·849	Arable, rough pasture, & road.
831	10·137	Arable & rough pasture.
832	13·586	Arable & stream.
833	1·215	Houses, garden, yard, road, &c.
834	·463	Rough pasture.
835	·979	Arable.
836	·840	Houses, garden, road, rough pasture, &c.
837	1·581	Arable, rough pasture, & stream.
838	·751	Arable, &c.
839	·735	Arable.
840	·145	Houses, gardens, &c.
841	2·944	Rough pasture, wood, streams, &c.
842	1·096	Wood.
843	38·581	Arable, roads, &c.
844	·427	Houses, gardens, rough pasture, &c.
845	·161	Graveyard.
846	1·841	Wood.
847	15·682	Arable, rough pasture, ruin, & road.
848	2·024	Wood.
849	4·749	Rough pasture, footpath, & stream.
850	·906	Brushwood, stream, &c.
851	19·271	Rough pasture, footpath, & streams.
852	1·278	Wood.
853	5·935	Arable.
854	2·233	Arable, &c.
855	15·271	Arable & stream.
856	4·425	Arable & stream.
857	·278	Houses, garden, and waste.
858	14·408	Arable, stream, rough pasture, & footpaths.
859	1·475	Arable.
860	·166	Road.
861	5·560	Arable & ruins.
862	7·189	Arable & stream.
863	9·979	Rough pasture, road, & streams.
864	25·577	Rough pasture, road, & stream.
865	5·489	Rough pasture.
866	·463	Houses, ruin, & yards.
867	19·429	Arable, ruin, & roads.

No. on Plan.	Area in Acres.	Description.
868	1·375	Arable, rough pasture, & stream.
869	9·037	Arable, rough pasture, &c.
870	·424	Rough pasture, &c.
871	1·975	Wood.
872	·094	Arable.
873	12·473	Arable, rough pasture, & roads.
874	·097	Pier.
875	·179	Wood.
876	·701	Wood.
877	·578	Wood.
878	7·717	Arable, rough pasture, & ruins.
879	2·823	Arable, rough pasture, stream, & road.
880	11·865	Arable & rough pasture.
881	·396	Wood.
882	11·870	Arable & rough pasture.
883	1·248	Houses, garden, yards, &c.
884	1·159	Houses, sheds, yard, & waste.
885	9·925	Arable.
886	10·375	Arable, stream, rough pasture, & footpath.
887	·202	Houses, yard, &c.
888	11·413	Rough pasture and stream.
889	20·716	Rough pasture & footpath.
890	11·749	Rough pasture & footpath.
891	6·420	Arable.
892	10·028	Arable.
893	·503	Road.
894	·187	Houses & garden.
895	·092	Graveyard.
896	·064	House & yard.
897	·816	Houses, gardens, and yard.
898	8·205	Arable, rough pasture, & road.
899	2·124	Arable.
900	·142	School & yard.
901	·691	Arable.
902	33·182	Rough pasture.
903	68·418	Rough pasture, roads, &c.
904	6·086	Arable.
905	3·430	Rough pasture, road, & stream.
906	4·350	Ardtalanaig Burn.
907	15·238	Arable, &c.
908	·501	Houses, gardens, and yard.
909	·104	House & waste.
910	·081	House & garden.
911	·070	House & garden.
912	10·168	Arable & road.
913	·907	Arable.
914	·168	House, garden, & road.
915	·970	Arable.
916	34·202	Rough pasture and road.
917	21·659	Rough pasture and stream.
918	·755	Arable.
919	1·455	Arable & road.
920	84·392	Rough pasture, brushwood, road, stream, &c.
921	6·770	Brushwood and rough pasture.
922	23·563	Arable, rough pasture, streams, & roads.
923	·382	Houses, garden, and yard.
924	1·833	Arable.
925	3·928	Rough pasture and streams.
926	·971	Rough pasture and road.
927	·602	Houses & yard.
928	·709	House, garden, wood, &c.
929	33·577	Arable, stream, road, & rough pasture.
930	1·175	Allt à Chilleine.
931	98·413	Rough pasture, road, stream, &c.
932	21·578	Arable, stream, road, & rough pasture.
933	·257	Arable.
934	·190	Sheepfold.
935	·542	Arable.
936	·686	Arable.
937	6·676	Wood & streams.
938	12·972	Arable, roads, &c.
939	·627	Wood & stream.
940	·704	Sheds & waste.
941	8·934	Arable, footpath, &c.

No. on Plan.	Area in Acres.	Description.
942	4·740	Arable & rough pasture.
943	6·109	Arable.
944	10·037	Arable & ruins.
945	18·028	Wood, streams, &c.
946	9·853	Arable.
947	4·850	Arable.
948	7·460	Arable & rough pasture.
949	·509	Houses, garden, road, &c.
950	·817	Wood.
951	5·465	Rough pasture, &c.
952	4·211	Arable.
953	·307	Wood.
954	22·200	Rough pasture.
955	5·395	Arable & rough pasture.
956	·761	Houses, garden, waste, & stream.
957	5·840	Arable & footpath.
958	·167	Arable & ruin.
959	9·500	Arable.
960	5·013	Arable.
961	3·581	Arable.
962	7·446	Arable & roads.
963	1·589	Houses, garden, shed, stream, pond, and waste.
964	15·550	Arable, stream, & footpaths.
965	4·554	Arable, road, & stream.
966	·986	Arable.
967	·232	Houses, yard, &c.
968	3·631	Arable & road
969	·591	Houses, garden, road, yard, &c.
970	·383	Arable.
971	2·398	Arable & road.
972	2·529	Arable.
973	·232	Houses, garden, &c.
974	9·881	Rough pasture and road.
975	3·198	Arable.
976	1·680	Waste, stream, &c.
977	6·992	Arable & rough pasture.
978	1·773	Arable.
979	7·917	Arable.
980	4·125	Arable.
981	25·008	Rough pasture and streams.
982	106·720	Rough pasture, footpaths, & streams.
983	1·306	Allt Mhèine.
	12469·881	Area of the numbered portion of the Parish of Kenmore (proper).

UNNUMBERED

(Principally on Six-inch Scale).

24092·413	Moorland, &c.
4·458	Lochan nan Uan.
27·482	Lochan à Chait.
24124·353	Area of the unnumbered portion of the Parish of Kenmore (proper).
12469·881	Area numbered.
36594·234	Area of the whole of the Parish of Kenmore (proper).

RECAPITULATION.

32781·235	Land.
59·049	Public roads.
3753·950	Water.
36594·234	Area of the Parish of Kenmore, exclusive of the Det. portions.

PARISH OF KENMORE

(DET., NO. 1).

Locally situated within the Parish of Killin.

1	6·529	Wood.
2	11·154	Arable, rough pasture, & footpath.
3	2·934	Wood.

No. on Plan.	Area in Acres.	Description.
4	·426	Houses, garden, and waste.
5	12·866	Arable, rough pasture, footpaths, & stream.
6	·035	House & garden.
7	70·775	Heathy pasture and stream.
8	38·175	Heathy pasture, footpath, & streams.
9	9·187	Rough pasture, road, & streams.
10	·216	Houses & gardens.
11	5·059	Arable, stream, footpath, & road.
12	·115	Embankment.
13	7·619	Arable, stream, & footpaths.
14	·328	Houses, garden, and waste.
15	3·689	Rough pasture and stream.
16	·416	Houses, gardens, road, & waste.
17	12·414	Arable, stream, road, &c.
18	7·747	River Lochay (part of).
19	2·647	Arable, embankment, &c.
20	·129	Houses, garden, and waste.
21	·024	House & garden.
22	4·991	Arable, rough pasture, & road.
23	6·852	Streams, rough pasture, arable, & roads.
24	52·775	Heathy pasture, road, & streams.
25	15·308	Streams, rough pasture, & road.
26	·089	Houses & garden.
27	36·051	Arable, embankments, &c.
28	2·542	Arable.
29	·249	House, arable, & road.
30	3·587	Fir plantation.
31	337·648	Heathy pasture footpaths, & streams.
32	51·398	Wood & stream.
33	·757	Heathy pasture and stream.
34	10·479	Heathy pasture.
	715·210	

RECAPITULATION.

707·463	Land.
7·747	Water.
715·210	Area of the Parish of Kenmore (Detached, No. 1).

PARISH OF KENMORE (DET., NO. 2).

Adjoining the Parishes of Fortingal and Killin.

No. on Plan.	Area in Acres.	Description.
1	1·431	Arable.
2	4·134	Arable.
3	·356	Houses, garden, rough pasture, &c.
4	3·390	Allt Deùin Crosg (part of).
5	1·973	Wood.
6	9·366	Arable.
7	·101	Garden.
8	·142	Arable.
9	·242	Arable.
10	·207	Arable, &c.
11	·075	Houses & garden.
12	·227	Houses, garden, and waste.
13	48·224	Rough pasture, footpaths, streams, ruins, &c.
14	3·643	Arable & footpath.
15	·039	Road.
16	6·672	Arable & stream.
17	·223	Wood & stream.
18	·559	Houses, ruin, stream, & waste.
19	·094	Wood.
20	6·605	House, arable, ruins. & stream.
	87·703	Area numbered.

UNNUMBERED
(Principally on Six-inch Scale).

Area in Acres.	Description.
5981·381	Moorland, &c.
19·587	River Lochay (part of).
1·784	Lochan Coire Dhubh Ghalair.
6002·752	Area unnumbered.
87·703	Area numbered.
6090·455	Area of the whole of the Parish of Kenmore (Det., No. 2).

RECAPITULATION.

Area in Acres.	Description.
6065·694	Land.
24·761	Water.
6090·455	Area of the Parish of Kenmore (Detached, No. 2).

PARISH OF KENMORE
(DET., NO. 3).

Adjoining the Parishes of Fortingal and Comrie.

No. on Plan.	Area in Acres.	Description.
1	3·423	Arable.
2	10·754	Arable.
3	16·518	Arable.
4	8·539	Allt à Mhoirneas.
5	41·594	Rough pasture.
6	7·596	Rough pasture.
7	4·452	Public road.
8	107·790	Rough pasture, road, & sheepfold.
9	33·330	Rough pasture.
10	·726	Arable.
11	4·658	Arable.
12	22·615	Arable, heathy pasture, house, &c.
13	5·417	Burn of Edramucky (part of).
14	34·969	Arable, heathy pasture, stream, &c.
15	30·530	Rough & heathy pasture, &c.
16	14·820	Stream & rough pasture.
17	3·676	Arable, &c.
18	8·714	Arable.
19	1·831	Wood.
20	21·179	Arable.
21	·265	Arable & ruins.
22	25·700	Wood.
23	·158	Ruin & yard.
24	34·657	Arable, rough pasture, &c.
25	13·056	Rough pasture.
26	19·831	Rough pasture, marsh, stream, &c.
27	1·203	Arable.
28	26·123	House & arable.
29	5·764	Arable.
30	7·812	Rough pasture & footpath.
31	1·891	Wood.
32	1·824	Wood.
33	·478	Rough pasture.
34	1·192	Wood.
35	·704	Houses, garden, yard, road, & rough pasture.
36	·867	Rough pasture.
37	19·458	Arable, rough pasture, ruins, &c.
38	1·023	Arable.
39	5·661	Arable, rough pasture, & road.
40	·877	Houses, yards, gardens, road, &c.
41	4·210	Arable.
42	10·585	Rough pasture, marsh, & footpath.
43	·585	Wood.
44	9·033	Rough pasture, marsh, & footpaths.
45	1·256	Road.
46	1·304	Wood.
47	20·336	Rough pasture & footpath.
48	3·072	Arable.
49	1·652	Arable.
50	21·565	House, ruin, rough pasture, marsh, &c.
51	·313	Arable.

No. on Plan.	Area in Acres.	Description.
52	9·830	Rough pasture and road.
53	1·490	Arable.
54	9·491	Arable.
55	5·851	Arable.
56	6·417	Arable & stream.
57	19·806	Arable, stream, and road.
58	·839	Houses, garden, and waste.
59	4·051	Rough pasture, &c.
60	12·625	Arable & stream.
61	6·749	Rough pasture and stream.
62	10·842	Rough pasture, road, & streams.
63	39·712	Rough pasture, road, & streams.
64	75·972	Rough pasture & sheep-fold.
65	111·839	Arable, rough pasture, streams, & footpath.
66	8·612	Arable, stream, & ruin.
67	·573	Arable.
68	42·056	Arable & rough pasture.
69	·225	Ruins, &c.
70	7·357	Arable, stream, & rough pasture.
71	14·809	Rough pasture.
72	2·348	Rough pasture, footpaths, &c.
73	11·566	Arable, rough pasture, & stream.
74	1·002	Arable, &c.
75	1·018	Rough pasture.
76	4·869	Rough pasture.
77	4·854	Arable.
78	·140	Houses, garden, and waste.
79	·636	Houses, yards, road, & waste.
80	7·376	Arable.
81	·825	Road.
82	·190	House, garden, &c.
83	·243	Stream & road.
84	3·353	Rough pasture, marsh, stream, & arable.
85	1·112	Wood.
86	4·947	Rough pasture.
87	2·161	Rough pasture, road, & marsh.
88	1·505	Arable.
89	5·730	Wood.
90	2·420	Rough pasture and road.
91	3·416	Arable & rough pasture.
92	12·511	Arable, &c.
93	1·042	Houses, gardens, yards, rough pasture, &c.
94	5·109	Wood.
95	4·390	Rough pasture, ruin, & footpath.
96	1·424	Rough pasture.
97	·658	Houses, gardens, and yards.
98	11·660	Arable & rough pasture.
99	·685	Wood.
100	4·703	Arable, rough pasture, & road.
101	·179	Houses, garden, &c.
102	·416	Brushwood.
103	·908	Arable.
104	12·742	Wood.
105	·924	Wood.
106	16·436	Rough pasture, roads, & marshes.
107	·508	Houses, gardens, yards, ruin, &c.
108	11·839	Arable.
109	1·389	Arable.
110	·120	Houses, garden, &c.
111	·604	Arable.
112	2·024	Allt Coire a' Chonnaidh.
113	1·019	Arable.
114	1·994	Arable.
115	11·160	Arable.
116	2·420	Houses, gardens, yards, & waste.
117	10·027	Arable.
118	9·990	Arable & rough pasture.
119	·448	Road.
120	8·121	Arable.
121	19·434	Arable.
122	13·079	Arable, footpath, and marsh.
123	18·502	Arable, rough pasture, streams, & footpath.
124	·096	Houses & yard.
125	15·189	Arable, rough pasture, stream, & road.
126	·560	Houses, yards, gardens, & road.

No. on Plan.	Area in Acres.	Description.
127	1·665	Arable, stream, and shingle.
128	·162	Houses, garden, &c.
129	10·898	Arable & rough pasture.
130	9·069	Arable & rough pasture.
131	·271	Rough pasture.
132	6·142	Wood.
133	6·408	Rough pasture & pond.
134	10·256	Arable, rough pasture, &c.
135	2·427	Rough pasture, ruin, shingle, &c.
136	1·190	Wood.
137	8·018	Rough pasture and roads.
138	5·098	Wood.
139	5·719	Rough pasture and roads.
140	2·322	Arable, rough pasture, house, &c.
141	1·232	Allt an Tuim Bhric (part of).
142	2·241	Arable.
143	1·190	Houses, garden, yards, &c.
144	2·622	Rough pasture.
145	13·998	Arable.
146	1·106	Wood.
147	10·873	Arable & road
148	·343	Arable.
149	·446	Arable.
150	14·089	Wood.
151	·147	Pond.
152	12·140	Rough pasture, footpath, & rocks.
153	15·870	Rough pasture, road, stream, & rocks.
154	24·312	Arable, rough pasture, & road.
155	·182	Arable.
156	8·440	Arable, rough pasture, & road.
157	·500	Wood.
158	3·256	Arable.
159	1·307	Rough pasture and stream.
160	9·572	Arable.
161	35·583	Rough pasture and stream.
162	·272	House & arable.
163	16·079	Arable, stream, and gravel pit.
164	·268	Wood.
165	14·454	Arable, rough pasture, & road.
166	18·972	Arable & rough pasture.
167	·783	Sheepfold, &c.
168	2·374	Wood.
169	208·180	Rough pasture, roads, & ruins.
170	·849	Wood.
171	·194	Houses, gardens, &c.
172	15·784	Arable & rough pasture.
173	18·455	Wood.
174	35·885	Wood.
175	1·821	Rough pasture.
176	2·896	Wood & stream.
177	·229	Houses, garden, &c.
178	6·681	Arable, rough pasture, & stream.
179	2·769	Arable, &c.
180	3·175	Arable, &c.
181	·727	Houses, gardens, yards, &c.
182	8·783	Arable.
183	·794	Road.
184	3·797	Arable & rough pasture.
185	·078	Houses, garden, &c.
186	2·050	Rough pasture, road, & stream.
187	·054	Houses, &c.
188	1·625	Arable.
189	·399	Wood.
190	10·883	Arable, rough pasture, road, &c.
191	1·188	Houses, gardens, yards, stream, road, &c.
192	·148	Houses, garden, &c.
193	5·193	Arable, rough pasture, & road.
194	5·308	Arable, shingle, & road.
195	·178	Houses, garden, &c.
196	12·176	Arable, &c.
197	·164	Houses, gardens, &c.
198	·177	Wood.
199	·432	Ruins, &c.
200	2·440	Arable.
201	·392	Waste.
202	·749	Arable.

No. on Plan.	Area in Acres.	Description.
203	11·601	Rough pasture and stream.
204	·343	Ruins, &c.
205	15·747	Arable & streams.
206	·605	Arable & ruins.
207	3·985	Arable.
208	18·451	Arable, rough pasture, road, &c.
209	4·275	Arable & rough pasture.
210	2·334	Arable, &c.
211	9·797	Arable, rough pasture, & roads.
212	12·269	Trust road.
213	3·359	Arable & roads.
214	10·140	Arable, rough pasture, shingle, & ruins.
215	·174	Road.
216	9·417	Arable, rough pasture, &c.
217	·524	Houses, garden, and road.
218	3·508	Wood, &c.
219	10·344	Arable, shingle, &c.
220	1·377	Wood.
221	1352·582	Loch Tay (part of).
222	8·224	Arable.
223	3·881	Arable, shingle, and ruins.
224	·209	Rough pasture.
225	·497	Wood.
226	·110	Rough pasture.
227	1·089	Wood.
228	7·901	Arable, rough pasture, ruins, &c.
229	7·391	Arable & road.
230	10·225	Arable, &c.
231	·233	Wood.
232	·915	Houses, yards, garden, &c.
233	·723	Arable & road.
234	2·567	Arable, stream, road, &c.
235	1·097	Wood.
236	1·060	Arable.
237	9·608	Arable.
238	1·804	Rough pasture and stream.
239	4·355	Arable & stream.
240	11·145	Arable.
241	19·387	Arable, rough pasture, stream, & footpath.
242	1·713	Arable, &c.
243	·661	Houses, garden, and yard.
244	17·510	Arable, rough pasture, & stream.
245	·349	Wood.
246	·620	Wood.
247	21·523	Arable, rough pasture, stream, & footpath.
248	·069	Houses & yard.
249	8·813	Arable.
250	9·341	Arable & stream.
251	10·787	Arable, rough pasture, & stream.
252	10·512	Arable, rough pasture, stream, & road.
253	1·021	Rough pasture.
254	15·727	Arable, rough pasture, & stream.
255	·094	Ruin, &c.
256	·717	Rough pasture, waste, & houses.
257	4·502	Arable.
258	13·470	Arable, rough pasture, & ruins.
259	·301	Road.
260	1·060	Rough pasture.
261	·603	Houses, yards, roads, &c.
262	16·860	Arable & rough pasture.
263	4·138	Arable & rough pasture.
264	6·822	Arable.
265	12·740	Arable, rough pasture, house, & ruins.
266	·236	Arable & ruin.
267	13·238	Arable & rough pasture.
268	·087	Rough pasture.
269	·122	Arable.
270	·214	School & yards.
271	2·833	Arable, rough pasture, & footpath.
272	20·130	Arable & footpath.
273	·559	Arable.
274	2·752	Wood.
275	2·685	Rough pasture, footpaths, &c.
276	10·296	Arable, rough pasture, & ruins.
277	2·027	Wood.
278	·172	Wood.
279	3·194	Arable.

No. on Plan.	Area in Acres.	Description.	No. on Plan.	Area in Acres.	Description.
280	·226	Wood.	326	·627	Wood.
281	4·530	Rough pasture.	327	·912	Wood.
282	1·187	Wood.	328	·636	Wood.
283	·186	Rough pasture.	329	81·583	Arable, rough pasture, footpath, ruins, and gravel pit.
284	13·390	Arable, rough pasture, ruins, & footpath.			
285	1·459	Rough pasture.	330	·145	House, garden, &c.
286	4·838	Arable & rough pasture.	331	·187	Wood.
			332	·332	Wood.
287	4·340	Rough pasture.	333	2·140	Allt Tir Artair.
288	4·730	Arable.	334	·096	Wood.
289	·983	Houses, garden, yard, & footpath.	335	1·716	Arable & rough pasture.
290	4·626	Wood.	336	1·899	Wood & stream.
291	·730	Arable, rough pasture, & roads.	337	2·411	Wood.
			338	14·141	Arable & rough pasture.
292	·618	Houses, garden, and yards.	339	1·164	Wood.
293	12·534	Arable.	340	14·652	Arable & marsh.
294	117·269	Wood & stream.	341	·978	Wood.
295	·118	Wood (island).	342	·646	Wood.
296	22·625	Arable & roads.	343	·180	Arable.
297	·355	Houses & yards.	344	13·112	Arable & rough pasture.
298	·137	Ruins, &c.			
299	11·037	Arable.	345	·330	Arable.
300	26·195	Rough pasture, road, & footpath.	346	1·797	Arable & stream.
			347	·112	Arable.
301	·769	Sheepfold.	348	3·735	Arable, streams, & footpaths.
302	18·084	Arable & roads.			
303	·116	Wood.	349	·600	Houses & yards.
304	·287	Houses, roads, &c.	350	·944	Wood & stream.
305	·098	Wood.	351	1·665	Arable, stream, and road.
306	4·101	Arable.			
307	12·255	Wood.	352	·208	Arable, &c.
308	4·325	Arable.	353	·168	Wood.
309	·981	Wood.	354	·172	Wood.
310	1·149	Wood & stream.	355	·249	Wood.
311	·349	Wood,	356	·629	Wood, stream, &c.
312	4·209	Rough pasture, stream, &c.	357	·052	Garden.
			358	3·314	House, stream, ornamental ground, &c.
313	1·898	Wood.			
314	2·316	Wood.	359	·929	House, garden, & ornamental ground.
315	·245	Wood.			
316	·376	Wood.	360	·416	Road.
317	·150	Wood.	361	9·178	Arable & stream.
318	22·870	Arable, &c.	362	·960	Wood.
319	·140	Arable.	363	9·786	Arable.
320	1·770	Wood.	364	1·652	Wood.
321	2·220	Arable.	365	3·548	Wood.
322	4·507	Wood.	366	·451	Wood.
323	12·821	Arable.	367	13·610	Arable, stream, & road.
324	·819	Wood.	368	15·278	Arable & road.
325	10·246	House & arable.	369	32·270	Rough pasture & road.

No. on Plan.	Area in Acres.	Description.
370	·300	Wood.
371	4·170	Wood.
372	3·164	Arable.
373	4·284	Arable, rough pasture, &c.
374	3·557	Arable.
375	·706	Arable.
376	32·935	Rough pasture.
377	·101	Wood.
378	·804	Rough pasture, &c.
379	2·540	Arable.
380	·627	Arable, &c.
381	3·471	Rough pasture, road, & arable.
382	·762	Ruins, &c.
383	9·900	Arable, road, &c.
384	2·518	Arable, footpath, &c.
385	8·348	Wood, stream, & footpath.
386	4·504	Rough pasture and brushwood.
387	14·817	Arable, rough pasture, ruins, &c.
388	3·474	Rough pasture and stream.
389	8·797	Arable & stream.
390	·901	Houses, yard, garden, ruins, road, &c.
391	2·202	Arable, stream, footpath, &c.
392	·949	Arable.
393	1·349	Arable.
394	·680	Rough pasture and stream.
395	·304	Wood.
396	2·839	Arable & stream.
397	·258	Wood & stream.
398	·314	House, garden, and arable.
399	6·370	Arable, stream, and ruins.
400	·152	Arable.
401	3·315	Rough pasture, footpath, & brushwood.
402	·881	Rough pasture and stream.
403	6·799	Rough pasture, ruins, stream, & footpath.
404	4·474	Wood.
405	153·371	Rough pasture, footpath, streams, &c.
406	3·047	Arable.
407	19·449	Arable, footpath, &c.
408	1·666	Rough pasture and stream.
409	·499	Wood.
410	70·848	Wood & stream.
411	16·060	Wood.
412	2·873	Statute labor road.
413	5·954	Arable & ruins.
414	·259	Ruins, &c.
415	14·135	Arable & stream.
416	·446	Rough pasture.
417	1·686	Wood.
418	4·080	Rough pasture and stream.
419	1·220	Arable.
420	3·076	Rough pasture.
421	2·109	Arable.
422	·273	Road.
423	5·170	Arable & rough pasture.
424	1·170	Arable.
425	5·885	Rough pasture, &c.
426	8·785	Wood & stream.
427	7·223	Rough pasture & footpath.
428	5·208	Arable.
429	1·831	Rough pasture.
430	·441	Arable.
431	3·661	Arable & ruins.
432	127·141	Rough pasture, footpath, & streams.
433	5·014	Arable & stream.
434	1·855	Rough pasture and stream.
435	11·413	Rough & heathy pasture, stream, & road.
436	·449	Wood.
437	·673	Rough pasture.
438	14·825	Wood, streams, and footpath.
439	·243	Arable & road.
440	1·663	Arable.
441	2·562	Wood & stream.
442	·118	House, &c.
443	2·345	Arable.
444	·355	Wood.
445	4·141	Wood, &c.
446	1·867	Wood.
447	7·476	Arable, stream, &c.
448	·088	House & road.
449	·608	Houses, garden, and yard.
450	·671	Wood.
451	·992	Arable.

No. on Plan.	Area in Acres.	Description.
452	7·296	Arable.
453	·167	Wood.
454	·062	House & yard.
455	2·140	Wood.
456	·122	Wood.
457	1·036	Wood.
458	·496	Wood & stream.
459	3·924	Arable, &c.
460	·105	Wood.
461	·477	Wood.
462	·271	Houses, yard, &c.
463	2·323	Arable.
464	·134	Wood, &c.
465	1·943	Wood & streams.
466	·203	Arable.
467	·389	Wood.
468	·697	Wood.
469	·158	Arable.
470	2·134	House, ruins, stream, & arable.
471	7·507	Wood.
472	1·225	Arable.
473	3·002	Arable.
474	9·202	Wood, road, stream, & rough pasture.
475	6·066	Rough pasture, road, & stream.
476	7·438	Wood & stream.
477	1·716	Heathy pasture.
478	·785	Rough pasture.
479	2·064	Heathy pasture.
480	2·110	Wood.
481	67·152	Rough pasture, stream, &c.
482	45·449	Rough pasture, stream, ruins, & footpath.
483	2·058	Allt na Breaclaich (part of).
484	2·202	Wood.
485	4·056	Wood & stream.
486	3·753	Heathy pasture.
487	6·614	Heathy pasture.
488	·601	Wood.
489	180·987	Rough and heathy pasture & stream.
	5318·831	Area numbered.

UNNUMBERED

(Principally on Six-inch Scale).

Area in Acres.	Description.
8519·779	Moorland, &c.
48·239	Lochan na Lairige.
1·518	Lochan an Tairbh Uisge.
23·420	Lochan Breaclaich.
8592·956	Area unnumbered.
5318·831	Area numbered.
13911·787	Area of the whole of the Parish of Kenmore (Det., No. 3).

RECAPITULATION.

Area in Acres.	Description.
12444·877	Land.
19·594	Public roads.
1447·316	Water.
13911·787	Area of the Parish of Kenmore (Detached, No. 3).

PARISH OF KENMORE

(DET., NO. 4).

Adjoining the Parish of Dull, on Sheets LX. and LXXI.

UNNUMBERED

(On Six-inch Scale only).

Area in Acres.	Description.
2578·067	Moorland, &c.
67·375	Loch Frenchie (part of).
2645·442	

RECAPITULATION.

Area in Acres.	Description.
2578·067	Land.
67·375	Water.
2645·442	Area of the Parish of Kenmore (Detached, No. 4).

No. on Plan.	Area in Acres.	Description.
		PARISH OF KENMORE (DET., NO. 5). Adjoining the Parish of Killin.
		UNNUMBERED (On Six-inch Scale only).
	12539·588	Moorland, &c.
	16·717	River Lyon.
	18·876	River Lochay.
	2·248	Lochan Ach Carich, &c.
	7·583	Lochan Charlean.
	12585·012	

RECAPITULATION.

Area in Acres.	Description.
12539·588	Land.
45·424	Water.
12585·012	Area of the Parish of Kenmore (Detached, No. 5).

RECAPITULATION FOR THE PARISH.

Area in Acres.	Description.
67116·924	Land.
78·643	Public roads.
5346·573	Water.
72542·140	Total area of the Parish of Kenmore, in the County of Perth.

LANDS NOT CLAIMED BY ANY PARISH,

IN THE

COUNTY OF PERTH.

UNNUMBERED (DRAWN ON SIX-INCH SCALE ONLY).

Area in Acres.	Description.
2326·334	Moorland, &c.
2326·334	Area of Lands not claimed by any Parish.

NOTE:—This land will be found on Six-inch Sheets LXX. and LXXXII., and is situated about a mile and a half west of a Mountain Bothie, called Dalriech, and four miles N.N.E. of Invergeldie Loop.

INDEX TO PLACES

IN THE

PARISH OF KENMORE.

COUNTY OF PERTH.

Name of Place.	No. of Sheet.		Descriptive Remarks.
	6-inch scale.	25·344-inch scale.	
Achadh Ban	LXIX.	5	The ruin of a farmsteading.
Acharn	LIX.	6	A village.
Achianich	,,	5, 9	Two farmsteadings.
Achomer	LXIX.	3	A farmsteading.
Alekich	LIX.	6	Two cothouses.
Ardtalanaig	LXIX.	4	A village.
Auchreich	LVIII.	12	A farmsteading.
Ballinluig	,,	12	A farmsteading.
Ballybeg	,,	11	A farmsteading.
Balmacnaughton	LIX.	6	A farmsteading.
Balmenoch	LVIII.	8	An old farmsteading.
Balnearn	,,	8	A farmsteading.
Balnreich	LXIX.	5	A farmsteading.
Boreland	LVIII.	4	A farmsteading.
Callelochan	LIX.	9	Three farmsteadings.
Carie	LXIX.	5	Cothouses.
Claggan	,,	4	A farmsteading.
Corracherrow	LVIII.	8	A shepherd's house.
Cragganruar	,,	15	A farmsteading.
Craig	LXIX.	4	A farmsteading.
Crofthouse	,,	3	
Croftintygan	,,	3	Cottages.
Croftmartaig	LIX.	6	Dwelling houses.
Croftvellich	LXIX.	5	A farmsteading.
Cuilakin	LVIII.	11	A dwelling house & offices.
Cuiltrannich	,,	15	Cottages.
Dairy	LIX.	3	
Dairy Byre	,,	3	
Delarb Rustic Lodge	,,	2	
Druim Reamhar	LXIX.	5	A farmsteading.
Drumfuil	,,	5	A farmsteading.
Duallin	LVIII.	15	A farmsteading.
Dubh Eas	,,	15	A ravine.
Easter Portbane	LIX.	6	A farmsteading.
Easter Tullich	LXIX.	7	Dwelling houses.
Eilean nan Ubh	XLVIII.	15	An island.
Fort Lodge	,,	15	

Name of Place.	No. of Sheet. 6-inch scale.	No. of Sheet. 25·344-inch scale.	Descriptive Remarks.
Hermitage	LIX.	6	A house.
Kenmore	,,	3	A village.
Kepranich	LVIII.	12	Three farmsteadings.
Kinigallin	XLVIII.	14	A farmsteading.
Lawernacroy	LVIII.	15	An old farmsteading.
Lawers Mill (corn & barley)	,,	15	
Leckbuie	,,	16	Two tenements.
Lower Balulaggan	LIX.	6	A dwelling house.
Lurgloman	,,	5	Dwelling houses.
Machuim	LVIII.	15	A mill & farmsteading.
Margdow	LXIX.	5	A farmsteading.
Milton	,,	3	A farmsteading.
Miltown	,,	4	A farmsteading.
Portbane Cottage	LIX.	2	
Priory	,,	2	Ruins.
Revucky	,,	6	Dwelling houses.
Remony House	,,	6	
Remony	,,	6	A farmsteading.
Rock Lodge	XLVIII.	15	
Rustic Lodge	,,	11	
Shenlarich	LVIII.	15, 16	A farmsteading.
Skiag	,,	16	Three tenements.
Struan	,,	15	A farmsteading.
Stron-fearnan	LIX.	1	A village.
Taymouth Castle	XLVIII.	15	A mansion.
Taymouth Park	,,	15	
Taynloan	LVIII.	8	Dwelling houses.
Tombuie Cottage	LIX.	3	
Tomgarrow	,,	6	Dwelling houses.
Tomnadashen	LXIX.	7	A dwelling house.
Tomavorar	,,	5	A farmsteading.
Tomintyvoir	LVIII.	8	A shepherd's house.
Tomour	LXIX.	5	A farmsteading.
Upper Acharn	LIX.	6, 10	Three tenements.
Wester Tullich	LXIX.	7	A farmsteading.

PARISH OF KENMORE (DETACHED, NO. 1).

Achadh on Tire	LXVIII.	14	A cothouse.

Name of Place.	No. of Sheet. 6-inch scale.	No. of Sheet. 25·344-inch scale.	Descriptive Remarks.
Daldravaig	LXVIII.	14	A farmsteading.
Moirlanich	,,	14	Several farmsteadings, &c.

PARISH OF KENMORE (DETACHED, NO. 2).

Corrycharmaig	LXVIII.	9	A farmsteading.
Tirai	,,	9	A district.

PARISH OF KENMORE (DETACHED, NO. 3).

Barra Liath	LXIX.	9	A cothouse.
Bàthachan	LXVIII.	16	The ruins of a farmsteading.
Balaliargan	,,	12	A farmsteading.
Blarmore	LXIX.	6	A farmsteading.
Camussurich	,,	13	A district.
Cloichran	LXVIII.	16	The ruins of a farmsteading, &c.
Craggancroisg	LXIX.	9	A farmsteading.
Croftfeunaig	,,	13	The ruins of a farmsteading.
Cuiltean	LXXX.	4	The ruins of a farmsteading.
Edramucky	LXVIII.	12	A farmsteading.
Edramucky Castle	,,	12	
Kiltyrie	LXIX.	9	A farmsteading.
Margnaha	,,	9	A farmsteading.
Margeraggan	,,	9	A farmsteading.
Milton Morenish	LXVIII.	12	A corn mill, &c.
Morenich	,,	16	A dwelling house, &c.
Tirarthar	,,	15	A farmsteading.
Rynachulig	,,	12	A farmsteading.
Tomocrocher	,,	12	Cothouses.
Wester Kiltyrie	LXIX.	9	A farmsteading.

ORDNANCE SURVEY OF SCOTLAND.

BOOK OF REFERENCE TO THE PLAN

OF THE

PARISH OF KENNETHMONT,

IN THE

COUNTY OF ABERDEEN,

CONTAINING 8471·932 ACRES.

COLONEL SIR HENRY JAMES, R.E., F.R.S., F.G.S., &c.,
SUPERINTENDENT OF THE ORDNANCE SURVEY.

PRINTED AT THE ORDNANCE SURVEY OFFICE, SOUTHAMPTON.

1868.

Price One Shilling and Sixpence.

ound,
o one

area

k.

luded

4.

ntains
rence
Plans,

Scales

W

T

T

m

ment

C.F.
T.C.
C.W.
Def.
T.S.

the

EXPLANATORY REMARKS.

The Scale of the Parish Plans is the 1-2500th of the actual length on the ground, and is equal to 25·344 inches to a mile, which is very approximately equal to one square inch to one acre, the square of 1·0018 inch being equal to one acre.

The length of each sheet is one and a-half miles, and the width one mile, the area of each sheet is therefore 960 acres.

Each enclosure has a reference number to the area which is given in this Book.

The Braces [/] on the plans are to indicate that the spaces so braced are included under the same reference number.

The Altitudes in feet above the Mean Level of the Sea are written thus —31·4.

The Scale of the Plans of the County is 6 iuches to a mile, and each sheet contains the same area as 16 sheets of the Parish Plans. There is, therefore, a double reference number to each sheet as VI. 9., the Roman Numerals referring to the County Plans, the Arabic Figures to the Parish Plans.

The following are the characters employed on the Ordnance Plans on the Scales of 1-2500 and 6 inches to a mile:—

County Names	C	Hundreds or Wards	W
Parishes	P	Townships	T
Extra Parochial	E	Division of Townships	T

Antiquities ..... { ROMAN / Druidical or Saxon / Norman or Subsequent

The descriptions of the boundaries are shown by the following initials:—

Centre of Stream	*C.S.*	Centre of Fence	*C.F.*
Centre of Road	*C.R.*	Top of Cop	*T.C.*
Side of Stream or Drain ..	*S.S.* or *S.D.*	Centre of Wall	*C.W.*
Root of Hedge	*R.H.*	Defaced	*Def.*
Face of Wall	*F.W.*	Track of Stream	*T.S.*

Undefined ..... *Und.*

Where a change occurs in the boundaries, the symbol [o—o] is used to show the part at which the change takes place.

TABLE

FOR CONVERTING DECIMAL PARTS OF AN ACRE INTO ROODS AND PERCHES

Perches.	0 Rood.	1 Rood.	2 Roods.	3 Roods.	Perches.	0 Rood.	1 Rood.	2 Roods.	3 Roods
0	·000	·250	·500	·750	21	·131	·381	·631	·881
1	·006	·256	·506	·756	22	·137	·387	·637	·887
2	·012	·262	·512	·762	23	·144	·394	·644	·894
3	·019	·269	·519	·769	24	·150	·400	·650	·900
4	·025	·275	·525	·775	25	·156	·406	·656	·906
5	·031	·281	·531	·781	26	·162	·412	·662	·912
6	·037	·287	·537	·787	27	·169	·419	·669	·919
7	·044	·294	·544	·794	28	·175	·425	·675	·925
8	·050	·300	·550	·800	29	·181	·431	·681	·931
9	·056	·306	·556	·806	30	·187	·437	·687	·937
10	·062	·312	·562	·812	31	·194	·444	·694	·944
11	·069	·319	·569	·819	32	·200	·450	·700	·950
12	·075	·325	·575	·825	33	·206	·456	·706	·956
13	·081	·331	·581	·831	34	·212	·462	·712	·962
14	·087	·337	·587	·837	35	·219	·469	·719	·969
15	·094	·344	·594	·844	36	·225	·475	·725	·975
16	·100	·350	·600	·850	37	·231	·481	·731	·981
17	·106	·356	·606	·856	38	·237	·487	·737	·987
18	·112	·362	·612	·862	39	·244	·494	·744	·994
19	·119	·369	·619	·869	40	·250	·500	·750	1·000
20	·125	·375	·625	·875					

N.B.—To convert Decimal Fractions of an Acre into Roods and Perches, multiply the decimal first by 4 and then by 40, preserving the same number of decimals in the product.

Examples—

A.	R.	P.	Acres.	A.	R.	P.	Acres.
			633·357				527·013
			4				4
			1·428				·052
			40				40
633	1	17	17·120	527	0	2	2·080

PARISH OF KENNETHMONT,

IN THE

COUNTY OF ABERDEEN.

No. on Plan.	Area in Acres.	Description.	No. on Plan.	Area in Acres.	Description.
1	162·334	Heathy pasture, arable, &c.	33	1·593	Houses, gardens, yards, &c.
2	4·558	Arable.	34	14·428	Arable, &c.
3	4·823	Pasture, &c.	35	7·078	Arable, &c.
4	4·058	Arable.	36	·225	Houses & yards.
5	1·633	Pasture, &c.	37	4·777	Arable.
6	42·930	Arable, &c.	38	32·708	Arable, &c.
7	·816	Houses, garden, yards, & road.	39	6·306	Arable.
			40	12·756	Wood, &c.
8	6·200	Arable, &c.	41	·199	Houses, garden, and yards.
9	·135	Arable.			
10	·360	Houses, garden, yard, &c.	42	2·058	Arable, pasture, &c.
			43	·540	Pasture, &c.
11	·167	Houses, garden, and yard.	44	2·637	Arable, pasture, &c.
			45	·424	Houses, gardens, and yards.
12	10·109	Arable, &c.			
13	9·724	Arable, &c.	46	1·032	Arable.
14	·307	Houses, garden, yards, &c.	47	1·672	Arable.
			48	1·226	Arable.
15	12·936	Arable, &c.	49	·210	Houses, gardens, and yards.
16	13·708	Arable.			
17	4·290	Arable.	50	20·541	Arable, &c.
18	10·164	Arable, &c.	51	3·381	Arable.
19	18·411	Arable, &c.	52	1·158	Houses, garden, yards, pasture, & road.
20	·446	Houses, garden, and yards.			
			53	15·014	Arable, &c.
21	1·475	Arable.	54	·491	Houses, gardens, and yards.
22	4·587	Arable, &c.			
23	2·776	Arable, &c.	55	2·649	Rough pasture, whins, &c.
24	·544	Houses, yards, & road.			
25	·529	Arable.	56	·181	Houses, garden, and yard.
26	·098	Garden.			
27	·166	Houses, garden, and yard.	57	2·647	Arable.
			58	·430	Houses, garden, yards, & road.
28	3·174	Rough pasture, trees, &c.			
			59	13·368	Arable.
29	14·268	Arable, &c.	60	2·894	Arable.
30	1·294	Arable.	61	3·567	Arable, &c.
31	1·822	Houses, gardens, yards, arable, &c.	62	4·100	Arable, pasture, &c.
			63	4·145	Arable.
32	6·150	Arable.	64	1·326	Houses, garden, yards, wood, &c.

No. on Plan.	Area in Acres.	Description.
65	·107	Dam.
66	12·494	Arable, &c.
67	5·632	Arable.
68	13·393	Arable, &c.
69	1·526	Arable.
70	·596	Houses, yards, gardens, &c.
71	·709	Houses, garden, yards, road, arable, &c.
72	4·014	Arable.
73	14·880	Arable.
74	8·751	Arable, &c.
75	·430	House, garden, and rough pasture.
76	13·883	Arable, rough pasture, &c.
77	7·620	Arable, &c.
78	8·672	Arable, &c.
79	7·532	Arable, &c.
80	·109	Arable & garden.
81	·343	Houses, yard, & road.
82	2·072	Arable, &c.
83	8·448	Arable, &c.
84	9·859	Arable, &c.
85	1·788	Houses, gardens, yards, arable, &c.
86	9·024	Arable.
87	1·434	Arable.
88	13·251	Arable, &c.
89	1111·139	Heathy pasture, roads, streams, &c.
90	288·501	Wood, streams, marshes, &c.
91	34·002	Wood.
92	1·958	Wood.
93	1·096	Houses, garden, &c.
94	4·100	Arable.
95	9·161	Private road.
96	6·003	Wood, &c.
97	132·063	Wood, &c.
98	8·913	Arable.
99	10·654	Arable.
100	·416	Wood.
101	7·626	Arable.
102	·104	Dam.
103	1·851	Houses, garden, yards, road, &c.
104	·263	Wood.
105	9·587	Arable.
106	2·433	Wood, &c.
107	·129	Grass.
108	·172	House & garden.
109	·119	House & yard.
110	7·983	House, wood, ornamental ground, &c.
111	·143	Pond.
112	2·819	Wood, ornamental pasture, &c.
113	15·061	Arable.
114	17·359	Arable, &c.
115	1·077	Wood, &c.
116	·290	Wood.
117	32·079	Ornamental pasture, &c.
118	·449	Wood.
119	·709	Wood.
120	·173	Gravel pit.
121	3·193	Ornamental pasture.
122	3·639	Gardens, &c.
123	17·813	Wood, roads, streams, &c.
124	1·758	Private road.
125	14·317	Arable.
126	·106	House & garden.
127	·216	Dam.
128	40·507	Wood.
129	55·771	Wood & streams.
130	19·968	Arable.
131	1·035	Houses, gardens, and yards.
132	12·331	Arable.
133	·434	Houses, yards, garden, & wood.
134	2·119	Wood.
135	·332	Houses, gardens, and yards.
136	4·250	Arable.
137	·084	House, garden, & yard.
138	1·739	Road.
139	12·113	Arable.
140	·277	Houses, garden, and yards.
141	·244	Wood.
142	9·067	Arable.
143	2·565	Wood.
144	12·013	Arable.
145	·268	Houses, garden, and arable.
146	·254	House, yards, & garden.
147	2·006	Arable.
148	1·607	Arable.
149	·330	Houses & gardens.
150	14·511	Arable.
151	15·143	Arable.
152	6·890	Public road.

No. on Plan.	Area in Acres.	Description.
153	19·492	Arable, &c.
154	2·888	Arable.
155	51·744	Wood, streams, &c.
156	·119	Houses, garden, and yard.
157	18·607	Wood.
158	·987	Arable.
159	·088	Houses, garden, and yards.
160	1·961	Arable.
161	·280	Houses, garden, and yards.
162	·378	Quarry.
163	17·203	Arable, &c.
164	10·102	Arable.
165	11·756	Arable.
166	2·525	Wood, &c.
167	34·875	Arable, &c.
168	13·858	Arable, &c.
169	11·529	Arable.
170	7·523	Wood.
171	8·697	Arable.
172	12·755	Arable.
173	14·519	Arable.
174	4·668	Arable.
175	10·297	Arable, &c.
176	4·937	Arable, &c.
177	17·375	Arable.
178	8·362	Rough pasture, whins, trees, & stream.
179	8·534	Arable, &c.
180	2·684	Wood & stream.
181	6·250	County road.
182	·179	House, yards, & garden.
183	5·172	Arable.
184	8·747	Arable.
185	4·353	Arable.
186	1·946	Houses, yards, gardens, &c.
187	·595	Arable.
188	·130	House, garden, & yard.
189	·536	House, gardens, and arable.
190	·366	Garden.
191	·472	Road.
192	·112	House, garden, & yard.
193	·325	Arable, house, garden, &c.
194	·221	House, garden, & yard.
195	·531	Road (part of).
196	15·667	Arable.
197	·126	Dam.
198	23·108	Arable & rough pasture.
199	24·591	Arable, &c.
200	34·995	Arable.
201	18·412	Arable.
202	·140	House & garden.
203	2·407	Pasture, &c.
204	26·663	Arable, &c.
205	12·867	Arable, &c.
206	8·362	Arable.
207	·140	House & garden.
208	8·916	Arable.
209	·309	Houses, gardens, and yards.
210	9·857	Arable.
211	6·158	Arable.
212	2·756	Arable.
213	4·177	Arable.
214	7·659	Arable.
215	2·407	Houses, gardens, yards, wood, road, &c.
216	15·381	Arable, &c.
217	3·027	Arable.
218	10·355	Arable.
219	10·092	Arable, &c.
220	11·624	Arable, &c.
221	8·089	Arable.
222	·357	Whins.
223	11·298	Arable.
224	·512	Houses, yards, and garden.
225	2·682	Rough pasture, whins, trees, &c.
226	1·687	Arable.
227	·680	Rough pasture and whins.
228	9·019	Arable.
229	7·725	Arable.
230	·991	Houses, yards, gardens, &c.
231	14·613	Arable, &c.
232	·126	Houses & yards.
233	7·715	Arable.
234	·353	Rough pasture and wood.
235	2·992	Wood, house, &c.
236	·352	Houses, garden, and yards.
237	9·370	Arable, &c.
238	7·671	Arable.
239	14·238	Arable.
240	·315	Houses, gardens, and yard.

No. on Plan.	Area in Acres.	Description.
241	·874	Wood.
242	7·571	Arable, &c.
243	·962	Houses, yards, gardens, &c.
244	·294	Houses & yards.
245	9·160	Arable.
246	5·107	Arable.
247	3·991	Arable.
248	·127	Houses, garden, and yard.
249	5·227	Arable.
250	1·068	Arable.
251	5·610	Arable.
252	·611	Houses, garden, yards, & road.
253	5·550	Arable.
254	6·609	Arable.
255	7·763	Arable.
256	1·687	Roads.
257	1·759	Wood.
258	9·583	Wood, &c.
259	2·174	Arable.
260	·079	Wood.
261	3·607	Arable.
262	3·374	Public road.
263	1·925	Arable, &c.
264	2·363	Arable.
265	3·032	Rough pasture and whins.
266	2·072	Arable.
267	·358	House, gardens, and yards.
268	9·667	Arable, &c.
269	9·909	Arable.
270	5·098	Arable.
271	·510	House, road, &c.
272	·229	Houses, gardens, and yards.
273	25·568	Arable, &c.
274	·240	House, garden, yards, & road.
275	18·538	Arable.
276	·966	Houses, yards, & gardens.
277	11·604	Arable.
278	12·747	Arable.
279	4·249	Arable.
280	·301	Wood.
281	3·574	House & arable.
282	·509	Wood.
283	·143	Garden.
284	3·459	Arable.
285	4·005	Arable.
286	5·859	Arable.
287	3·060	Houses, garden, yards, grass, whins, &c.
288	7·805	Arable.
289	8·897	Arable.
290	21·749	Moss, &c.
291	20·094	Moss, &c.
292	·346	Houses, gardens, and yards.
293	26·506	Moss, arable, &c.
294	·731	House, gardens, and arable.
295	·709	Houses, gardens, and arable.
296	·271	Houses, garden, and yards.
297	6·759	Arable, &c.
298	1·276	Arable, houses, gardens, &c.
299	20·402	Arable.
300	13·609	Arable.
301	·363	Church & graveyard.
302	3·994	Arable.
303	·258	House, yards, & gardens.
304	7·036	Arable, &c.
305	3·107	Arable.
306	1·258	Houses, garden, & ornamental ground.
307	10·739	Arable.
308	·982	Houses, gardens, yards, arable, &c.
309	·110	House, yard, & garden.
310	·362	Houses, gardens, and yards.
311	·231	Houses & garden.
312	2·211	Wood, garden, &c.
313	2·584	Arable.
314	7·779	Arable, &c.
315	·353	House, garden, & yard.
316	1·180	Arable.
317	2·495	Arable.
318	·231	House, garden, & yard.
319	5·172	Arable, &c.
320	17·588	Arable, &c.
321	·120	Wood.
322	11·848	Wood, &c.
323	10·955	Arable, &c.
324	14·792	Arable, &c.
325	10·333	Arable, &c.
326	7·095	Wood, &c.
327	1·982	Wood, &c.
328	·798	Wood.

No. on Plan.	Area in Acres.	Description.
329	·437	Wood.
330	·338	Graveyard & ruins.
331	·947	Wood.
332	13·157	Ornamental pasture.
333	·224	Wood.
334	·447	Wood.
335	4·149	Wood, &c.
336	5·325	Ornamental pasture, &c.
337	1·046	Wood.
338	·177	Leith Hall
339	28·167	Ornamental pasture, trees, &c.
340	18·502	Arable.
341	11·745	Ornamental pasture & trees.
342	1·599	Wood, &c.
343	2·190	House, gardens, &c.
344	5·801	Arable.
345	3·965	Wood.
346	·448	Wood.
347	11·299	Arable.
348	3·090	Arable.
349	41·668	Wood, &c.
350	7·196	Arable.
351	·311	Wood.
352	8·612	Arable, &c.
353	3·555	Rough pasture, &c.
354	·646	Arable, garden, grass, & road.
355	1·461	Houses, yards, and arable.
356	9·182	Arable.
357	15·434	Arable.
358	13·222	Arable.
359	12·850	Arable.
360	10·142	Arable.
361	17·281	Arable.
362	20·804	Arable.
363	12·751	Arable.
364	1·368	Pond.
365	·125	Wood.
366	15·254	Arable.
367	1·787	Arable, &c.
368	5·876	Wood, &c.
369	2·742	Pasture, &c.
370	13·796	Arable.
371	1·835	Houses, gardens, yards, & road.
372	1·322	Arable, &c.
373	22·158	Arable.
374	·750	Houses, waste, & road.
375	·300	Houses & gardens.
376	2·669	Arable.
377	4·358	Arable.
378	·663	Arable, house, garden, &c.
379	3·508	Arable.
380	12·941	Arable.
381	10·925	Arable.
382	·280	Houses, garden, and road.
383	·729	Wood.
384	20·198	Wood, &c.
385	·534	House, garden, grass, &c.
386	·841	Wood.
387	7·384	Wood.
388	·312	Gravel pit.
389	·260	Gravel pit.
390	22·902	Arable.
391	2·704	Wood.
392	·327	House, garden, & pasture.
393	46·261	Arable, &c.
394	20·360	Arable.
395	13·081	Arable, &c.
396	8·923	Arable, &c.
397	9·080	Arable, &c.
398	8·945	Arable, &c.
399	·655	Houses, yards, & gardens.
400	4·658	Arable.
401	5·692	Arable.
402	5·368	Arable, &c.
403	·715	Wood.
404	30·427	Arable.
405	10·280	Arable.
406	5·341	Arable, &c.
407	·603	Houses, garden, and yards.
408	43·658	Arable, &c.
409	16·640	Arable.
410	34·941	Arable, &c.
411	4·671	Rough pasture, &c. (Market stance).
412	·373	Houses, garden, and yards.
413	2·145	Arable.
414	·269	Wood.
415	·168	Wood.
416	3·595	Arable.
417	5·421	Arable, &c.
418	5·449	Arable, &c.
419	2·280	Houses, garden, yards, arable, road, &c.

No. on Plan.	Area in Acres.	Description.
420	·113	Dam.
421	8·506	Arable, &c.
422	5·967	Arable.
423	·452	Wood.
424	4·406	Arable.
425	10·431	Arable.
426	1·356	Road.
427	·089	Dam.
428	13·721	Arable.
429	14·203	Arable.
430	10·349	Wood, &c.
431	12·702	Arable.
432	17·951	Arable.
433	20·762	Arable, &c.
434	6·426	Wood, &c.
435	22·358	Arable, &c.
436	43·684	Great North of Scotland Railway (part of).
437	·250	Wood.
438	·480	Wood.
439	14·658	Arable.
440	8·539	Arable, &c.
441	4·995	Wood, &c.
442	6·086	Arable.
443	5·260	Wood, house, garden, &c.
444	28·743	County road.
445	·202	Wood.
446	37·253	Arable, &c.
447	1·996	Wood.
448	·344	Wood.
449	·663	Wood.
450	11·517	Arable, &c.
451	·454	Wood.
452	11·000	Arable.
453	8·947	Arable.
454	38·531	Wood, &c.
455	10·985	Arable.
456	4·764	Arable.
457	1·091	Arable & road.
458	·435	Arable, & road.
459	·926	Arable.
460	·100	Garden.
461	11·058	Arable.
462	1·018	Houses, yards, & garden.
463	10·145	Arable.
464	3·791	Arable.
465	1·106	Houses, yards, & garden.
466	·115	House & yards.
467	10·737	Arable.
468	11·773	Arable.
469	8·955	Wood, &c.
470	1·778	Public road.
471	2·110	Arable.
472	8·341	Arable.
473	·249	Wood.
474	·107	Wood.
475	9·479	Arable.
476	12·582	Arable.
477	10·555	Arable.
478	13·557	Arable.
479	11·473	Arable.
480	25·271	Arable, &c.
481	·128	House & garden.
482	9·143	Arable.
483	1·429	Pasture, &c.
484	·098	Public road.
485	·448	House, grass, & wood.
486	3·580	Arable, &c.
487	1·031	Houses, garden, yards, &c.
488	·354	Dam.
489	·387	Rough pasture.
490	4·817	Arable.
491	6·572	Arable.
492	12·160	Arable.
493	1·489	Wood.
494	7·395	Arable.
495	2·586	Arable.
496	·500	Houses, gardens, and yards.
497	2·444	Arable, &c.
498	3·621	Arable, &c.
499	3·159	Arable, &c.
500	3·961	Arable, &c.
501	·525	Houses, garden, and yards.
502	5·497	Arable.
503	7·005	Arable.
504	5·834	Arable, &c.
505	5·535	Arable, &c.
506	5·761	Arable.
507	11·812	Arable, &c.
508	12·203	Arable.
509	·942	Houses, garden, yards, road, &c.
510	7·432	Arable.
511	12·187	Arable.
512	38·923	Wood.
513	11·787	Arable, &c.
514	12·037	Arable, &c.
515	10·080	Arable.
516	11·593	Arable, &c.

No. on Plan.	Area in Acres.	Description.
517	3·581	Arable & pasture.
518	58·415	Arable, &c.
519	·177	Quarry.
520	39·393	Arable, &c.
521	·909	Roads.
522	1·177	Arable.
523	·871	Wood, &c.
524	·524	Arable, &c.
525	1·663	Wood.
526	·831	Arable, &c.
527	·498	Houses, yards, & gardens.
528	1·476	Arable, &c.
529	·202	School & yard.
530	·400	Arable & wood.
531	·201	Wood.
532	·256	Wood.
533	4·123	Arable, &c.
534	2·606	Arable, &c.
535	4·891	Arable, &c.
536	2·451	Rough pasture, &c.
537	15·355	Arable.
538	1·302	Houses, yards, & gardens.
539	16·033	Arable.
540	·677	Houses, yards, & garden.
541	7·104	Arable, &c.
542	5·549	Arable.
543	4·098	Arable.
544	3·194	Arable.
545	18·280	Rough pasture, whins, & arable.
546	5·579	Arable.
547	6·170	Arable.
548	5·212	Arable.
549	5·860	Arable, &c.
550	·820	Houses, yards, & gardens.
551	3·601	Arable, &c.
552	3·514	Arable, &c.
553	·663	Rough pasture & whins.
554	·958	Arable.
555	1·273	Arable.
556	·707	Houses, yards, gardens, pasture, &c.
557	2·382	Arable, &c.
558	2·334	Arable.
559	·218	Road.
560	2·869	Arable, &c.
561	3·614	Arable.
562	2·937	Arable.
563	1·434	Arable.
564	·729	Houses, yards, & garden.
565	36·849	Arable, &c.
566	13·820	Arable.
567	5·796	Arable, &c.
568	·686	Arable.
569	12·288	Arable, &c.
570	9·270	Arable, &c.
571	1·259	Occupation road.
572	2·316	Arable.
573	2·816	Arable.
574	19·605	Arable.
575	1·310	Houses, yards, garden, &c.
576	7·766	Arable, &c.
577	8·738	Arable.
578	15·160	Arable.
579	13·478	Arable.
580	17·008	Arable.
581	10·035	Arable.
582	10·041	Arable.
583	2·946	Arable.
584	7·575	Arable.
585	7·186	Arable.
586	2·190	Arable.
587	·619	Houses, yards, & gardens.
588	4·318	Arable.
589	6·117	Public road.
590	10·913	Arable.
591	4·329	Arable.
592	10·202	Arable.
593	8·248	Arable.
594	20·843	Arable.
595	·206	Houses, yards, & gardens.
596	·329	Houses, yards, & garden.
597	·589	Houses, garden, yards, arable, &c.
598	7·003	Arable, whins, &c.
599	39·134	Arable, &c.
600	7·865	Arable, &c.
601	24·478	Arable.
602	22·160	Arable, &c.
603	3·109	Houses, yards, garden, arable, &c.
604	·113	Dam.
605	25·874	Arable.
606	19·298	Arable.
607	9·681	Arable.
608	7·441	Arable.
609	11·268	Arable, dam, &c.

No. on Plan.	Area in Acres.	Description.
610	·224	Arable & house.
611	·977	Arable.
612	·740	Road.
613	2·046	Arable.
614	13·488	Arable.
615	13·817	Arable.
616	30·834	Wood.
617	·126	Dam.
618	1·974	Houses, garden, yards, &c.
619	50·648	Arable, &c.
620	1·989	Arable.
621	·408	House, yards, & garden.
622	5·099	Arable, &c.
623	·392	House, yards, & gardens.
624	2·033	Arable.
625	2·094	Arable.
626	3·238	Arable.
627	3·749	Arable.
628	·371	Wood.
629	81·706	Arable, &c.
630	2·320	Houses, garden, yards, & rough pasture.
631	99·270	Arable, &c.
632	1·812	Pasture, &c.
633	1·832	Houses, yards, gardens, &c.
634	4·123	Arable.
635	1·329	Houses, yards, gardens, &c.
636	·258	Quarry.
637	1·258	Pasture, &c.
638	1·564	Houses, garden, yards, &c.
639	1·666	Wood.
640	22·218	Arable, &c.
641	10·689	Arable, &c.
642	11·568	Arable, &c.
643	5·935	Wood.
644	29·903	Arable, &c.
645	12·017	Arable.
646	12·114	Arable.
647	10·327	Arable, &c.
648	3·836	Rough pasture, whins, &c.
649	5·996	Arable.
650	13·095	Arable.
651	67·446	Arable, &c.
652	10·373	Arable.
653	11·189	Arable.
654	7·881	Public road.
655	68·966	Arable, whins, &c.
656	3·636	Wood.
657	6·058	Arable.
658	8·795	Arable, &c.
659	·107	Dam.
660	·621	Houses & yards.
661	8·948	Arable.
662	·198	Houses, garden, yard, & road.
663	6·258	Arable, &c.
664	13·972	Arable, &c.
665	21·830	Arable.
666	2·210	Arable, &c.
667	·535	Houses, yards, & garden.
668	·299	Houses, yard, & gardens.
669	10·422	Arable.
670	16·440	Arable.
671	12·083	Arable.
672	4·452	Arable, rough pasture, &c.
673	·692	Houses, yards, gardens, & grass.
674	6·007	Arable & rough pasture.
675	8·226	Arable.
676	3·176	Arable.
677	5·422	Arable.
678	5·794	Arable, &c.
679	·323	House, garden, yard, & arable.
680	1·508	Arable.
681	2·364	Arable.
682	15·082	Arable, &c.
683	1·877	Arable, &c.
684	1·245	Houses, garden, yards, & road.
685	2·706	Arable, &c.
686	·188	Dam.
687	5·285	Arable, &c.
688	1·516	Houses, yards, gardens, & road.
689	·626	Arable.
690	·755	Arable.
691	·880	Houses, yards, gardens, & road.
692	60·124	Arable, &c.
693	1·692	Arable.
694	·959	Arable.
695	1·949	Arable.
696	·445	Houses, yards, & gardens.

No. on Plan.	Area in Acres.	Description.
697	4·040	Arable.
698	7·353	Arable.
699	7·908	Arable.
700	3·870	Arable.
701	1·129	Arable.
702	8·079	Arable, &c.
703	13·438	Arable.
704	·968	Houses, yards, road, &c.
705	4·157	Arable, &c.
706	1·196	Arable, &c.
707	1·970	Rough pasture, whins, &c.
708	3·709	Arable.
709	·182	Garden.
710	·224	Waste, &c.
711	1·343	Houses, yards, arable, wood, &c.
712	15·700	Arable, &c.
713	4·543	Arable.
714	·081	House, garden, & yard.
715	37·383	Arable, &c.
716	·339	Houses, garden, yard, & grass.
717	4·457	Arable, &c.
718	14·721	Arable.
719	3·027	Arable, &c.
720	·281	House, garden, & yard.
721	33·458	Arable.
722	·096	House, garden, yard, & grass.
723	75·238	Arable, whins, &c.
724	23·274	Arable, &c.
725	28·733	Arable, &c.
726	12·297	Arable, &c.
727	28·132	Arable, &c.
728	1·395	Road.
729	49·214	Arable, whins, &c.
730	19·530	Arable.
731	3·267	Arable.
732	1·125	Houses, garden, yards, &c.
733	11·817	Arable, &c.
734	15·129	Arable, &c.
735	1·548	Houses, yards, gardens, & grass.
736	2·315	Arable.
737	17·013	Arable.
738	35·709	Arable, &c.
739	16·748	Arable, &c.
740	16·373	Arable.
741	·822	Houses, rough pasture, & yards.
742	·127	Dam.
743	11·685	Arable.
744	11·213	Arable, whins, &c.
745	43·614	Arable, &c.
746	2·745	Arable.
747	2·792	Arable.
748	2·145	Arable.
749	3·046	Arable.
750	2·985	Arable, rough pasture, &c.
751	·929	Houses, yards, gardens, &c.
752	1·939	Arable.
753	1·950	Arable.
754	148·341	Arable, rough pasture, whins, &c.
755	6·282	Arable.
756	3·986	Arable.
757	10·612	Arable.
758	3·619	Arable.
759	6·926	Arable, &c.
760	11·759	Rough pasture & whins.
761	12·025	Arable.
762	9·474	Arable.
763	9·946	Arable.
764	25·483	Arable.
765	8·284	Arable.
766	·881	Houses, yards, & gardens.
767	4·421	Arable, &c.
768	1·733	Houses, garden, yards, & dams.
769	4·695	Public road.
770	8·295	Arable.
771	12·299	Arable.
772	14·715	Arable.
773	14·807	Arable, &c.
774	7·171	Arable.
775	177·146	Arable, rough pasture, & whins.
776	·158	House & garden.
777	1·948	Arable.
778	·568	Houses, yards, & garden.
779	1·653	Rough pasture, &c.
780	2·505	Rough pasture, &c.
781	4·953	Rough pasture, &c.
782	15·112	Arable, &c.
783	14·464	Arable, &c.
784	1·081	Houses, yards, & garden.
785	8·308	Arable, &c.

No. on Plan.	Area in Acres.	Description.	No. on Plan.	Area in Acres.	Description.
786	·564	Houses, yards, & gardens.	809	14·290	Arable, &c.
			810	6·553	Arable.
787	9·625	Arable, &c.	811	·288	Marsh.
788	·982	Occupation road.	812	17·551	Arable.
789	·244	Houses, yards, & garden.	813	12·188	Arable.
			814	11·399	Arable.
790	6·372	Arable, &c.	815	11·204	Arable.
791	·222	Houses, yards, & garden.	816	11·762	Arable.
			817	·119	Dam.
792	15·966	Arable.	818	1·660	Houses, garden, yards, pasture, &c.
793	·550	House, garden, yard, & road.	819	·509	Graveyard.
794	·325	Dam.	820	14·321	Arable, &c.
795	·686	Houses, yards, grass, & road.	821	9·739	Arable.
			822	·501	Houses & yards.
796	73·784	Arable, &c.	823	23·584	Arable, &c.
797	11·019	Arable.	824	12·187	Arable.
798	13·069	Arable, &c.	825	14·087	Arable.
799	18·109	Arable, whins, &c.	826	4·059	Arable.
800	·492	Arable.	827	6·220	Arable.
801	·428	Public road.	828	1·103	Public road (part of).
802	1·025	Arable, &c.	829	16·226	Arable.
803	20·586	Arable, &c.	830	3·241	Arable, &c.
804	17·657	Arable.	831	·107	Garden & grass.
805	15·234	Arable, whins, &c.	832	·366	Houses & yards.
806	7·424	Arable, &c.	833	6·276	Arable.
807	·826	Houses, garden, yards, &c.		8471·932	
808	17·465	Arable.			

RECAPITULATION.

8357·166	Land.
67·357	Public roads.
43·684	Railways.
3·725	Water.
8471·932	Total area of the Parish of Kennethmont, in the County of Aberdeen.

INDEX TO PLACES

IN THE

PARISH OF KENNETHMONT.

COUNTY OF ABERDEEN.

Name of Place.	No. of Sheet.		Descriptive Remarks.
	6-inch scale.	25·344-inch scale.	
Ardlair	XLIII.	7	A farmsteading.
Braefolds	,,	2	A farmsteading.
Burnside	,,	3	A crofter's residence.
Bridgefoot	,,	4	A farmsteading.
Berrybrae	,,	4	A farmsteading.
Broadgate	,,	7	A farmsteading.
Burnside	XLIV.	5	A farmsteading.
Crossburn of Cults	XXXIV.	14	Three crofters' residences.
Candy	,,	14	A farmsteading.
Cults	,,	14	A farmsteading.
Craigton	XLIII.	2	A farmsteading, &c.
Church	,,	2	
Craig Hall	,,	2	A dwelling house.
Coldwells	,,	3	A farmsteading.
Cot-town of Law	,,	8	Several crofters' residences.
Christskirk	XLIV.	9	A farmsteading.
Denhead	XXXIV.	16	A crofter's residence.
Daies	XLIII.	3	A farmsteading.
East Lodge	XXXIV.	16	A dwelling house.
East Mains of Leith Hall	XLIII.	3	A farmsteading.
Earlsfield	,,	7	A farmsteading.
Free Church	,,	7	
Flinder	XLIV.	9	A farmsteading.
Glen Head of Cults	XXXIV.	14	Three crofters' residences.
Glanderston	XLIII.	4	A farmsteading.
Grilsie	,,	8	A farmsteading.
Howets of Kennethmont	XXXIV.	14	A cottar's house.
Home Farm	,,	14	
Haremire	XLIII.	2	A farmsteading.
Home Farm	,,	3	
Holywell	,,	7	A farmsteading.
Hileyford	,,	7	A farmsteading.
Homesburn	,,	12	A house.

Name of Place.	No. of Sheet. 6-inch scale.	No. of Sheet. 25·344-inch scale.	Descriptive Remarks.
Josephstown	XLIII.	4	A farmsteading.
Kirkhill	,,	2	A small village.
Leith Hall	,,	2	A mansion.
Lodge of Kennethmont	,,	2	A dwelling house.
Lightmuir	,,	3	A farmsteading.
Little Flinder	,,	8	A farmsteading.
Law	,,	8	A farmsteading.
Midtown	XXXIV.	14	A crofter's residence.
Mains of Cults	,,	14	A farmsteading.
Manse	XLIII.	2	
Mains of Craighall	,,	2	A farmsteading & crofts.
Mosstown	,,	6	A farmsteading.
Muir of Seggieden	,,	6	Several crofthouses.
Manse	,,	7	
Mains of Law	,,	8	A farmsteading.
Muirs of Law	,,	8	Two crofters' residences.
Mill of Craigton	,,	2	A crofter's residence.
Newseat	XLIV.	9	A farmsteading.
Newseat of Craighall	XLIII.	2	A crofter's residence.
Northside	,,	3	A farmsteading.
Newton	,,	4	A farmsteading.
Newbigging	,,	8	A farmsteading.
New Flinder	,,	8	A farmsteading.
Oldtown	,,	4	Two farmsteadings.
Old Flinder	XLIV.	5	Several farmsteadings.
Roadside of Cults	XXXIV.	14	A farmsteading.
Roadside of Law	XLIII.	7, 8	Two crofters' residences.
Slack	XXXIV.	16	A farmsteading.
Sunside	XLIII.	3	A farmsteading.
Seggieden	,,	6, 7	Two farmsteadings.
Sleepytown	XLIV.	5	A farmsteading.
Temple	,,	9	A farmsteading.
Woodside	XXXIV.	14	A farmsteading, &c.
Wardhouse	,,	14	A mansion.
Wects	,,	16	Several crofters' residences.
Wraes	,,	16	A farmsteading.
Whiteburn	XLIII.	3	A farmsteading.
Woodend	,,	3	A crofter's residence.
Wardhouse Cottage	,,	4	
Wardhead	,,	12	A farmsteading.
Westfield	,,	12	A farmsteading.
Waukmill	XLIV.	5	A farmsteading.

8

ORDNANCE SURVEY OF SCOTLAND.

BOOK OF REFERENCE TO THE PLAN

OF THE

PARISH OF KETTINS,

IN THE

COUNTY OF FORFAR,

CONTAINING 7815·872 ACRES.

ADVOCATES' LIBRARY

COLONEL SIR HENRY JAMES, R.E., F.R.S., F.G.S., &c.,

SUPERINTENDENT OF THE ORDNANCE SURVEY.

PRINTED AT THE ORDNANCE SURVEY OFFICE, SOUTHAMPTON.

1863.

Price Two Shillings.

round,
to one

e area

ok.

cluded

·4.

ntains
erence
Plans,

Scales

.. W

.. T

.. T

ton

equent

-

. C.F.
. T.C.
. C.W.
. Def.
. T.S.

change occurs in the boundaries, the symbol [o—o] is used to show the part at which the change takes place.

EXPLANATORY REMARKS.

The Scale of the Parish Plans is the 1-2500th of the actual length on the ground, and is equal to 25·344 inches to a mile, which is very approximately equal to one square inch to one acre, the square of 1·0018 inch being equal to one acre.

The length of each sheet is one and a-half miles, and the width one mile, the area of each sheet is therefore 960 acres.

Each enclosure has a reference number to the area which is given in this Book.

The Braces [ ] on the plans are to indicate that the spaces so braced are included under the same reference number.

The Altitudes in feet above the Mean Level of the Sea are written thus —31·4.

The Scale of the Plans of the County is 6 inches to a mile, and each sheet contains the same area as 16 sheets of the Parish Plans. There is, therefore, a double reference number to each sheet as VI. 9., the Roman Numerals referring to the County Plans, the Arabic Figures to the Parish Plans.

The following are the characters employed on the Ordnance Plans on the Scales of 1·2500 and 6 inches to a mile:—

County Names	C	Hundreds or Wards	W
Parishes	P	Townships	*T*
Extra Parochial	E	Division of Townships	*T*

Antiquities ..... ROMAN / Druidical or Saxon / Norman or Subsequent

The descriptions of the boundaries are shown by the following initials:—

Centre of Stream	*C.S.*	Centre of Fence	*C.F.*
Centre of Road	*C.R.*	Top of Cop	*T.C.*
Side of Stream or Drain	*S.S.* or *S.D.*	Centre of Wall	*C.W.*
Root of Hedge	*R.H.*	Defaced	*Def.*
Face of Wall	*F.W.*	Track of Stream	*T.S.*
Undefined	*Und.*		

Where a change occurs in the boundaries, the symbol [o—o] is used to show the part at which the change takes place.

TABLE

FOR CONVERTING DECIMAL PARTS OF AN ACRE INTO ROODS AND PERCHES.

Perches.	0 Rood.	1 Rood.	2 Roods.	3 Roods.	Perches.	0 Rood.	1 Rood.	2 Roods.	3 Roods.
0	·000	·250	·500	·750	21	·131	·381	·631	·881
1	·006	·256	·506	·756	22	·137	·387	·637	·887
2	·012	·262	·512	·762	23	·144	·394	·644	·894
3	·019	·269	·519	·769	24	·150	·400	·650	·900
4	·025	·275	·525	·775	25	·156	·406	·656	·906
5	·031	·281	·531	·781	26	·162	·412	·662	·912
6	·037	·287	·537	·787	27	·169	·419	·669	·919
7	·044	·294	·544	·794	28	·175	·425	·675	·925
8	·050	·300	·550	·800	29	·181	·431	·681	·931
9	·056	·306	·556	·806	30	·187	·437	·687	·937
10	·062	·312	·562	·812	31	·194	·444	·694	·944
11	·069	·319	·569	·819	32	·200	·450	·700	·950
12	·075	·325	·575	·825	33	·206	·456	·706	·956
13	·081	·331	·581	·831	34	·212	·462	·712	·962
14	·087	·337	·587	·837	35	·219	·469	·719	·969
15	·094	·344	·594	·844	36	·225	·475	·725	·975
16	·100	·350	·600	·850	37	·231	·481	·731	·981
17	·106	·356	·606	·856	38	·237	·487	·737	·987
18	·112	·362	·612	·862	39	·244	·494	·744	·994
19	·119	·369	·619	·869	40	·250	·500	·750	1·000
20	·125	·375	·625	·875					

N.B.—To convert Decimal Fractions of an Acre into Roods and Perches, multiply the decimal first by 4 and then by 40, preserving the same number of decimals in the product.

Examples—

A.	R.	P.	Acres.	A.	R.	P.	Acres.
			633·357				527·013
			4				4
			1·428				·052
			40				40
633	1	17	17·120	527	0	2	2·080

PARISH OF KETTINS,

IN THE

COUNTY OF FORFAR.

No. on Plan.	Area in Acres.	Description.	No. on Plan.	Area in Acres.	Description.
1	9·346	Arable.		499·302	*Brought forward.*
2	24·694	Arable.	38	·179	House & garden.
3	·742	Public road.	39	2·350	Arable.
4	17·273	Arable.	40	3·604	Houses, gardens, yard, arable, mill dam, & orchard.
5	·110	House & garden.			
6	1·249	Houses, garden, arable, streams, & road.	41	·524	Public road.
7	·436	Mill dam.	42	·185	House, garden, & waste
8	·974	Statute labor road.	43	15·887	Arable.
9	1·895	Arable & stream.	44	3·414	Arable.
10	14·938	Arable.	45	·253	Private road.
11	27·304	Arable.	46	·609	House, arable, & waste
12	36·816	Arable & road.	47	·539	Arable.
13	12·630	Statute labor road.	48	·145	House, garden, road, & waste
14	·062	House & garden.			
15	23·558	Arable & stream.	49	·082	House & garden.
16	20·768	Arable.	50	89·837	Arable, stream, & wood
17	·419	Houses, garden, yard, & waste.	51	22·706	Arable & embankment
			52	14·447	Arable & embankment
18	16·348	Arable.	53	18·233	Arable & stream.
19	23·311	Arable.	54	22·909	Arable.
20	4·519	Arable.	55	·749	Furze & stream.
21	6·040	Arable.	56	11·135	Arable & stream.
22	6·857	Arable.	57	·371	Arable & stream.
23	19·322	Arable.	58	·463	Wood.
24	15·438	Arable.	59	24·005	Arable & stream.
25	6·336	Arable.	60	27·227	Arable & stream.
26	12·216	Arable.	61	19·271	Arable & streams.
27	·101	House & garden.	62	18·183	Arable.
28	26·152	Arable.	63	·459	Wood.
29	7·469	Wood.	64	84·565	Arable & road.
30	28·208	Arable & streams.	65	3·658	Statute labor road.
31	26·009	Arable & stream.	66	17·242	Arable.
32	43·635	Arable.	67	17·872	Arable.
33	18·421	Arable, stream, & road	68	18·334	Arable.
34	14·509	Arable & stream.	69	17·678	Arable.
35	8·917	Scottish North Eastern Railway.	70	·747	Arable.
			71	11·396	Arable & stream.
36	·280	Public road.	72	4·019	Arable.
37	22·000	Arable & stream.			
	499·302	*Carried forward.*		972·579	*Carried forward.*

No. on Plan.	Area in Acres.	Description.
	972·579	*Brought forward.*
73	61·351	Arable, stream, road, & footpath.
74	8·645	Arable.
75	1·453	Houses, gardens, road, stream, pond, & waste
76	17·171	Arable.
77	5·139	Houses, gardens, yards, roads, & waste.
78	2·572	Arable.
79	4·223	House, arable, & mill dam.
80	·426	Private road.
81	1·363	Arable.
82	·266	Mill dam.
83	24·108	Arable & road.
84	11·058	Arable & road.
85	4·191	Arable & stream.
86	22·462	Arable.
87	·069	Arable.
88	50·437	Arable, stream, & embankment.
89	1·430	Statute labor road.
90	3·261	Arable & stream.
91	4·666	Arable & stream.
92	·175	House & garden.
93	·668	House, garden, arable, road, & waste.
94	3·045	Arable & stream.
95	1·974	Arable.
96	1·257	Houses, garden, arable, road, & waste.
97	86·949	Arable, stream, footpaths, & slope.
98	·205	House & garden.
99	·387	Houses, garden, and waste.
100	·897	Arable & stream.
101	7·331	Arable, streams, and footpath.
102	·304	Houses, gardens, road, & waste.
103	·889	Furze.
104	1·215	Furze.
105	·350	Road & furze.
106	1·060	Furze.
107	2·308	Arable.
108	·973	Arable.
109	·342	House, garden, road, & waste.
110	13·759	Arable, stream, & footpath.
	1320·958	*Carried forward.*

No. on Plan.	Area in Acres.	Description.
	1320·958	*Brought forward.*
111	·148	Mill dam.
112	15·533	Arable.
113	14·455	Arable.
114	·253	House, garden, & waste
115	12·916	Wood.
116	1·378	Arable & stream.
117	·612	Private road.
118	4·687	Arable.
119	2·769	Houses, garden, & ornamental ground.
120	4·084	Arable & slope.
121	26·091	Arable & streams.
122	·282	Houses, garden, road, & waste.
123	·874	Arable, stream, & road
124	11·817	Arable & streams.
125	·543	Arable & stream.
126	19·164	Arable.
127	9·855	Arable.
128	8·628	Arable.
129	6·448	Arable.
130	·881	Private road.
131	6·676	Arable.
132	33·017	Arable, stream, & slope
133	1·056	Houses, gardens, and waste.
134	·144	Arable.
135	·225	Houses, garden, and waste.
136	17·735	Arable.
137	15·874	Arable.
138	2·338	Arable, road, stream, & slope.
139	·579	House, garden, & arable
140	·791	Houses, gardens, and waste.
141	2·895	Houses, gardens, road, & ornamental ground
142	1·484	School green & stream
143	·702	Church & arable.
144	·583	Statute labor road.
145	1·408	Manse, garden, & ornamental ground.
146	1·012	Arable, house, & garden
147	·622	Garden.
148	3·772	Arable.
149	·543	Houses, garden, and waste.
150	·607	Arable, road, & stream
151	1·994	Arable.
	1556·433	*Carried forward.*

No. on Plan.	Area in Acres.	Description.	No. on Plan.	Area in Acres.	Description.
	1556·433	*Brought forward.*		2004·903	*Brought forward.*
152	·170	Garden.	197	·990	Houses, garden, yard, road, & waste.
153	3·042	Arable, stream, & slope			
154	5·617	Houses, gardens, road, arable, & waste.	198	22·124	Arable.
			199	·135	Mill dam.
155	14·355	Arable.	200	21·564	Arable.
156	1·331	Arable.	201	4·425	Wood.
157	6·961	Arable, road, & stream	202	13·122	Statute labor road.
158	1·538	Houses, yards, arable, road, & waste.	203	·639	Wood, arable, & stream
			204	·367	Wood & stream.
159	60·102	Arable.	205	1·708	Wood.
160	1·448	Public road.	206	·304	Houses, garden, yard, & waste.
161	34·625	Arable.			
162	46·738	Arable & stream.	207	2·770	Arable.
163	5·623	Arable.	208	2·112	Wood.
164	2·626	Arable & stream.	209	19·891	Arable.
165	6·556	Arable.	210	5·855	Arable.
166	·974	Houses, garden, arable, & road.	211	10·130	Arable & stream.
			212	6·769	Arable.
167	2·468	Arable & road.	213	2·418	Arable & road.
168	1·180	Arable & stream.	214	3·532	House, roads, & ornamental ground.
169	1·067	House, gardens, & orchard.	215	2·349	Houses, wood, arable, & road.
170	·535	House, garden, arable, & waste.	216	2·052	Wood & road.
171	9·202	Arable.	217	2·395	House, gardens, arable, waste & road.
172	·540	Shrubbery.			
173	20·757	Arable & stream.	218	7·294	Arable & road.
174	18·493	Arable & stream.	219	2·119	Wood & stream.
175	18·067	Arable.	220	28·219	Arable.
176	1·427	Private road.	221	28·604	Arable & old quarry.
177	1·292	Wood & road.	222	·440	Wood.
178	1·624	House, stream, & wood	223	·286	Wood.
179	17·579	Arable & stream.	224	27·571	Arable.
180	9·610	Arable.	225	·813	Private roads.
181	7·386	Arable.	226	26·479	Arable.
182	·168	Private road.	227	·402	Wood.
183	1·881	Arable.	228	26·623	Arable & road.
184	2·723	Wood.	229	·485	Private road.
185	4·192	Arable & stream.	230	13·765	Arable.
186	1·024	Private road.	231	17·690	Arable.
187	7·793	Arable.	232	13·790	Arable.
188	11·952	Arable.	233	1·469	Houses, garden, yard, arable, & waste.
189	8·449	Arable.			
190	31·160	Arable.	234	2·256	House & arable.
191	·382	Arable, stream, & wood	235	4·864	Arable.
192	·628	Private road.	236	2·375	Houses, gardens, yard, arable, & ornamental ground.
193	38·845	Arable & rough pasture			
194	4·494	Wood.			
195	6·653	Wood & stream.	237	·845	Private road.
196	25·193	Arable.	238	3·143	Public road.
	2004·903	*Carried forward.*		2340·086	*Carried forward.*

No. on Plan.	Area in Acres.	Description.
	2340·086	*Brought forward.*
239	1·047	Arable & stream.
240	·549	Wood.
241	·122	House & road.
242	19·716	Arable & stream.
243	28·416	Arable.
244	·855	Wood.
245	25·581	Arable & road.
246	23·971	Arable & road.
247	15·981	Arable & stream.
248	16·418	Arable, road, & stream
249	16·188	Arable & road.
250	15·558	Arable & road.
251	19·257	Arable & road.
252	16·836	Arable & road.
253	16·408	Arable, road, & quarry
254	·996	Wood.
255	25·946	Arable, stream, and quarry.
256	·404	House, arable, & stream
257	7·827	Statute labor road.
258	19·555	Ornamental ground.
259	·839	Private road & stream.
260	21·519	Arable.
261	18·877	Arable.
262	·769	Arable.
263	4·509	Houses, gardens, pond, road, & waste.
264	·113	Garden & road.
265	19·012	Arable.
266	1·795	Houses & ornamental ground.
267	5·247	Ornamental ground.
268	·842	Wood.
269	13·142	Arable.
270	32·854	Arable & rough pasture
271	·057	Standing stone & wood
272	·343	Houses, garden, and waste.
273	12·958	Arable.
274	·131	Pond.
275	·723	Private road & stream.
276	14·570	Arable.
277	14·681	Arable.
278	16·324	Arable & rough pasture
279	5·721	Wood.
280	·293	Houses, garden, road, & waste.
281	16·798	Arable.
282	15·373	Arable & stream.
283	2·452	Wood.
	2831·659	*Carried forward.*

No. on Plan.	Area in Acres.	Description.
	2831·659	*Brought forward.*
284	16·967	Arable.
285	14·997	Arable.
286	·330	House, garden, stream, road, & waste.
287	·075	House & garden.
288	7·025	Wood, road, & stream.
289	7·135	Arable & road.
290	·187	Quarry.
291	7·204	Arable.
292	22·900	Arable, road, & stream
293	10·168	Arable & rough pasture
294	·433	Houses, garden, road, & waste.
295	9·965	Arable.
296	12·833	Arable.
297	9·148	Wood, road, quarry, & stream.
298	12·499	Arable.
299	15·948	Wood.
300	52·824	Wood.
301	12·727	Arable & stream.
302	17·339	Arable.
303	15·505	Arable.
304	1·058	Wood.
305	6·439	Arable.
306	2·177	Rough pasture.
307	·228	Arable.
308	126·752	Heathy pasture, furze, & streams.
309	69·640	Wood.
310	19·025	Arable.
311	19·798	Arable.
312	1·152	Houses, road, arable, & waste.
313	20·853	Arable.
314	4·880	Arable.
315	10·874	Arable.
316	15·108	Arable.
317	2·973	Wood & embankment.
318	·988	House, garden, & arable
319	·226	Houses, garden, road, & waste.
320	·565	Houses, gardens, and waste.
321	2·139	Arable.
322	1·473	Arable.
323	1·683	Statute labor road & furze.
324	37·573	Arable, road, & foot-path.
	3423·472	*Carried forward.*

No. on Plan.	Area in Acres.	Description.	No. on Plan.	Area in Acres.	Description.
	3423·472	*Brought forward.*		3692·185	*Brought forward.*
325	·107	House & garden.	365	16·296	Arable, furze, & stream
326	·562	Wood & pond.	366	1·572	Statute labor road.
327	4·585	Arable.	367	12·143	Arable.
328	·143	House, garden, & waste	368	12·694	Arable.
329	2·097	Houses, gardens, and arable.	369	·688	Private road.
			370	15·109	Arable.
330	·733	Statute labor road.	371	19·718	Arable.
331	19·336	Arable & ruin.	372	7·648	Wood & ponds.
332	19·017	House, wood, roads, streams, & footpath.	373	13·795	Arable & stream.
			374	1·663	Houses, gardens, yard, arable, road, & waste.
333	1·460	Arable & stream.			
334	7·840	Wood, streams, & footpath.	375	14·587	Arable & stream.
			376	3·162	Statute labor road.
335	15·380	House & arable.	377	16·342	Arable & stream.
336	12·528	Arable.	378	3·617	Wood.
337	8·621	Ornamental ground.	379	15·666	Arable & stream.
338	1·550	Private road & furze.	380	9·943	Wood.
339	3·650	Houses & arable.	381	11·223	Arable.
339a	·665	Houses, arable, wood, & waste.	382	44·317	Arable.
			383	·631	Wood & stream.
340	2·471	Houses, garden, & ornamental ground.	384	21·261	Arable.
			385	17·050	Arable.
341	3·170	Wood, stream, quarry, & footpath.	386	18·014	Arable & stream.
			387	·809	Waste & stream.
342	2·830	Houses & ornamental ground.	388	16·279	Arable.
			389	1·261	Private road.
343	5·508	Ornamental ground.	390	2·909	Wood.
344	19·106	Arable.	391	26·176	Arable, pond, & stream
345	14·132	Arable.	392	3·625	Houses, garden, yard, arable, & waste.
346	·999	Public road.			
347	8·207	Arable.	393	·577	Arable.
348	·290	Stream, & slopes.	394	·271	Wood & road.
349	11·655	Arable.	395	1·796	Arable & wood.
350	2·505	Wood.	396	·590	Arable & wood.
351	·258	House & arable.	397	1·099	Private road.
352	2·159	Arable.	398	66·751	Arable.
353	·454	House, garden, road, & waste.	399	·760	Wood.
			400	24·121	Arable.
354	·912	Pond & island.	401	23·353	Arable.
355	2·680	House, wood, road, & stream.	402	1·291	Houses, garden, yard, stream, & waste.
356	9·731	Statute labor road.	403	16·148	Wood.
357	3·685	Arable, stream, & slopes	404	15·700	Arable.
358	4·630	Arable, stream, & slopes	405	15·407	Arable.
359	10·368	Arable, streams & slopes	406	1·747	Road & stream.
360	2·741	Arable & stream.	407	15·870	Arable.
361	6·902	Wood & stream.	408	2·885	Wood & stream.
362	15·275	Arable, wood, & stream	409	1·149	House, garden, arable, & road.
363	14·864	Arable & wood.			
364	24·907	House, arable, & wood	410	·833	Private road.
	3692·185	*Carried forward.*		4210·731	*Carried forward.*

No. on Plan.	Area in Acres.	Description.
	4210·731	*Brought forward.*
411	1·178	Houses, garden, & orchard.
412	5·343	Wood, stream, & footpath.
413	16·593	Arable.
414	4·259	Wood & footpath.
415	4·087	Garden.
416	6·776	Arable.
417	1·114	House & wood.
418	15·758	Arable, stream, & footpaths.
419	·256	House, grrden, & waste
420	·314	Mill dam.
421	·260	Wood & stream.
422	8·885	Arable, streams, and footpath.
423	·917	House, stream, road, & wood.
424	·554	Private road.
425	1·297	Arable & stream.
426	·249	Pond, rough pasture, & stream.
427	24·902	Arable, streams, rough pasture, & footpaths
428	16·391	Arable, stream, & footpath.
429	12·396	Arable, stream, & slope
430	25·212	Arable, stream, & slope
431	15·128	Arable.
432	9·704	Arable & stream.
433	19·088	Arable, stream, & footpath.
434	7·992	Wood & footpath.
435	2·760	House, garden, & orchard.
436	26·677	Ornamental ground & house.
437	·442	Pond.
438	26·974	Arable, road, & stream
439	2·256	Wood.
440	19·879	Arable.
441	·025	House.
442	2·492	Private road.
443	11·621	Arable.
444	·731	Wood.
445	15·861	Arable & stream.
446	14·262	Arable.
447	1·523	Wood.
448	·829	House, garden, road, & waste.
	4535·716	*Carried forward.*

No. on Plan.	Area in Acres.	Description.
	4535·716	*Brought forward.*
449	10·093	Arable & stream.
450	10·542	Arable & stream.
451	8·378	Arable, stream, and slopes.
452	3·647	Arable & stream.
453	9·365	Wood.
454	20·343	Arable & stream.
455	13·152	Arable & road.
456	2·903	Arable.
457	·272	Wood.
458	8·119	Arable & road.
459	1·085	Houses, gardens, waste & arable.
460	·521	Houses, gardens, and waste.
461	1·382	Houses, garden, arable, & waste.
462	10·736	Arable.
463	21·566	Arable.
464	·259	Garden.
465	·301	Houses, wood, & waste
466	18·540	Trust road.
467	·564	Pond & stream.
468	5·567	Wood & stream.
469	1·682	Houses, gardens, road, & waste.
470	29·148	Arable.
471	3·325	Houses, garden, yard, arable, road, & waste
472	·758	Mill dam.
473	3·223	Arable.
474	·179	House & garden.
475	3·394	Arable.
476	·138	Mill dam.
477	11·227	Arable & stream.
478	22·947	Arable.
479	20·173	Arable.
480	4·216	Arable.
481	·259	Houses & waste.
482	·140	House, garden, & waste
483	·233	Wood.
484	20·400	Arable & road.
485	2·662	Wood.
486	1·742	Quarry, arable, & road
487	·872	Wood.
488	17·395	Arable.
489	5·979	Arable.
490	12·404	Arable.
491	18·806	Arable.
492	16·635	Arable.
	4880·988	*Carried forward.*

No. on Plan.	Area in Acres.	Description.
	4880·988	*Brought forward.*
493	·343	Houses, garden, road, yard, & waste.
494	·789	Wood.
495	·759	Wood.
496	11·318	Arable.
497	13·098	Arable.
498	·507	Wood.
499	23·303	Arable, quarry, furze, & road.
500	·503	Quarry.
501	11·347	Furze.
502	18·795	Wood.
503	31·150	Wood & road.
504	6·725	Furze & road.
505	13·730	Arable & stream.
506	15·616	Arable.
507	54·261	Wood & roads.
508	25·490	Wood & roads.
509	17·481	Wood & roads.
510	6·630	Heathy pasture.
511	52·940	Wood, roads, & heathy pasture.
512	39·850	Wood.
513	38·155	Heathy pasture, roads, & stream.
514	57·542	Wood & road.
515	7·255	Arable.
516	9·704	Arable.
517	·160	Private road.
518	2·023	Arable & stream.
519	·237	Private road.
520	9·676	Arable.
521	28·363	Arable & stream.
522	8·829	Arable.
523	10·440	Arable.
524	16·251	Arable & stream.
525	15·862	Arable & stream.
526	1·893	Wood, slope, & stream.
527	5·940	Arable.
528	1·796	Houses, yard, roads, streams, & waste.
529	·111	Mill dam (part of).
530	15·199	Arable.
531	25·662	Arable.
532	9·359	Arable.
533	10·104	Arable.
534	·667	Quarry, slope, & road,
535	15·681	Arable.
536	15·303	Arable.
537	10·406	Arable.
	5542·241	*Carried forward.*

No. on Plan.	Area in Acres.	Description.
	5542·241	*Brought forward.*
538	·557	House, garden, & waste
539	·102	House, garden, & waste
540	5·320	Statute labor road.
541	·099	Furze.
542	1·480	Arable.
543	1·964	Furze & road.
544	11·129	Arable.
545	11·371	Arable & ruin.
546	8·893	Arable.
547	4·431	Furze.
548	·644	Furze & road.
549	10·988	Arable.
550	26·236	Arable & stream.
551	6·607	Arable & footpath.
552	31·490	Arable & stream.
553	·360	Mill dam.
554	1·146	Arable.
555	1·839	Arable & stream.
556	·713	Houses, gardens, and waste.
557	·424	Houses, garden, road, stream, & waste.
558	37·389	Arable & road.
559	·574	Furze.
560	34·312	Arable.
561	19·836	Arable.
562	48·181	Arable.
563	·232	House, garden, road, waste.
564	20·910	Arable & stream.
565	1·700	Houses, garden, yard, road, & waste.
566	·241	Mill dam.
567	1·808	Statute labor road.
568	30·839	Arable.
569	·612	Wood.
570	16·970	Arable.
571	29·559	Arable & stream.
572	12·609	Arable.
573	5·138	Stutute labor road.
574	21·232	Arable & stream.
575	42·398	Arable & road.
576	22·947	Wood.
577	19·927	Arable.
578	3·178	Wood.
579	3·718	Wood & stream.
580	12·463	Arable & stream.
581	11·271	Arable & road.
	6066·078	*Carried forward.*

No. on Plan.	Area in Acres.	Description.
	6066·078	*Brought forward.*
582	2·353	Houses, garden, arable, yard, road, pond, & waste.
583	32·466	Arable & road.
584	23·846	Arable & stream.
585	30·999	Arable.
586	27·836	Arable.
587	29·189	Arable.
588	·398	Quarry.
589	10·105	Arable.
590	·138	House & garden.
591	2·957	Statute labor road.
592	·180	Houses, garden, and waste.
593	7·226	Arable & stream.
594	19·097	Arable & stream.
595	·953	Houses, garden, road, & waste.
596	30·120	Wood.
597	34·644	Arable.
598	42·236	Wood, roads, & quarry.
599	1·486	Rough pasture & road.
600	1·015	Wood & road.
601	4·117	Arable, gravel pit, furze, road, & slope.
602	·917	House, garden, road, & waste.
603	4·888	Wood.
604	9·582	Arable.
605	7·985	Arable & furze.
606	8·701	Arable & stream.
607	36·019	Arable & streams.
608	29·422	Arable.
609	28·603	Arable.
610	1·456	Private road.
611	11·345	Arable & road.
612	10·051	Arable.
613	3·886	Wood.
614	3·682	Wood & pond.
615	28·060	Arable & road.
616	43·159	Arable & stream.
617	25·692	Wood, streams, & roads
618	14·375	Arable.
619	3·096	Wood & footpath.
620	24·307	Arable, stream, & rough pasture.
621	·153	House, garden, & waste
622	12·556	Arable, stream, & furze
623	8·260	Arable.
624	8·791	Arable.
	6692·425	*Carried forward.*

No. on Plan.	Area in Acres.	Description.
	6692·425	*Brought forward.*
625	73·516	Wood & roads.
626	4·148	Wood & roads.
627	9·231	Arable.
628	9·241	Arable, footpath, and stream.
629	·186	House & garden.
630	12·673	Arable.
631	·334	Wood.
632	11·670	Arable, stream, & road.
633	10·379	Arable, stream, & slope
634	·164	Arable & road.
635	·355	Bully Quarry.
636	·079	Arable.
637	3·996	Arable & streams.
638	2·853	Arable.
639	1·143	Brushwood.
640	2·507	Arable & road.
641	4·217	Lairds Loch.
642	41·827	Rough pasture, roads. & stream.
643	·535	Wood.
644	·761	Wood.
645	·358	Quarry.
646	1·887	House, garden, yards, road, & waste.
647	39·275	Heathy pasture, furze, & road.
648	10·279	Arable, furze, & stream
649	4·931	Wood.
650	2·999	Heathy pasture.
651	1·261	Statute labor road.
652	·191	Furze.
653	11·717	Heathy pasture & furze.
654	10·149	Lochindores (water).
655	8·832	Rough pasture & furze
656	1·103	Furze.
657	·610	Furze.
658	3·027	Marsh.
659	10·808	Arable.
660	19·203	Arable & road.
661	23·122	Arable & road.
662	1·392	Houses, garden, arable, & waste.
663	23·487	Arable, quarries, stream & road.
664	·129	Mill dam.
665	23·203	Arable & wood.
666	23·100	Arable.
667	17·524	Arable.
668	32·892	Arable & stream.
	7153·719	*Carried forward.*

No. on Plan.	Area in Acres.	Description.
	7153·719	*Brought forward.*
669	31·652	Arable & stream.
670	208·770	Wood, streams, &roads.
671	84·921	Wood & streams.
672	·187	Pond.
673	1·128	Wood & road.
	7480·377	

RECAPITULATION.

7352·557	Land.
99·265	Public roads.
19·638	Water.
8·917	Railway.
7480·377	Area of the Parish of Kettins, in the Co- of Forfar (exclusive of detached portion).

PARISH OF KETTINS (DET),

IN THE

COUNTY OF FORFAR (DET),

Locally situated in the County of Perth.

No. on Plan.	Area in Acres.	Description.
1	·057	Arable & pond.
2	·825	Wood.
3	13·382	Arable.
4	·247	Strip of arable along boundary.
5	12·678	Arable & wood.
6	·237	Wood.
7	20·162	Arable & wood.
8	15·754	Arable, wood, & foot-path.
9	12·552	Arable & wood.
10	·470	Private road.
11	9·875	Arable.
12	8·469	Arable.
13	·273	Arable.
14	·247	Mill dam.
15	·679	Houses, yard, & road.
	95·907	*Carried forward.*

No. on Plan.	Area in Acres.	Description.
	95·907	*Brought forward.*
16	1·501	House, garden, yard, wood, &c.
17	·497	Private road.
18	·739	Wood, &c.
19	23·485	Arable & footpaths.
20	·582	Wood & footpaths.
21	1·831	Houses, yard, arable, & road.
22	·997	Wood & pond.
23	·142	Strip of arable along boundary.
24	2·321	Wood, &c.
25	4·688	Statute labor road.
26	·898	Houses, garden, yard, &c.
27	1·042	Wood, mill dam (part of), &c.
28	·654	Wood.
29	·246	Mill dam.
30	7·993	Arable.
31	7·561	Arable.
32	12·228	Arable.
33	51·242	Wood & footpaths.
34	10·003	Arable & footpath.
35	1·448	Houses, gardens, yards, &c.
36	1·118	Arable.
37	12·056	Arable & furze.
38	11·324	Arable.
39	·605	Wood.
40	10·164	Arable.
41	19·351	Arable.
42	·106	Strip of arable along boundary.
43	3·064	Wood.
44	·361	Wood.
45	·199	Strip of arable along boundary.
46	10·381	Arable.
47	2·874	Arable.
48	1·304	Wood.
49	14·413	Arable.
50	2·391	House, garden, wood, &c.
51	16·993	Arable, dovecot, &c.
52	2·049	Wood.
53	·360	Strip of arable along boundary.
54	·219	Strip of arable along boundary.
	335·337	*Carried forward.*

No. on Plan.	Area in Acres.	Description.	No. on Plan.	Area in Acres.	Description.
55	335·337 ·057	*Brought forward.* Strip of arable along boundary.	56	335·394 ·101	*Brought forward.* Strip of arable along boundary.
	335·394	*Carried forward.*		335·495	

RECAPITULATION.

330·314	Land.
4·688	Public road.
·493	Water.
335·495	Area of the Parish of Kettins (Detached), in the County of Forfar (Detached).

RECAPITULATION FOR THE PARISH.

7682·871	Land.
103·953	Public roads.
20·131	Water.
8·917	Railway.
7815·872	Total Area of the Parish of Kettins, in the County of Forfar.

INDEX TO PLACES

IN THE

PARISH OF KETTINS.

COUNTY OF FORFAR.

Name of Place.	No. of Sheet.		Descriptive Remarks.
	6-inch scale.	25·344-inch scale.	
Ardler East	XLII.	11	A farmsteading.
Ardler	,,	15	A farmsteading.
Ardler Station	,,	15	A railway station.
Ashley	XLVIII.	7	A farmsteading.
Ashley Wood	,,	7	
Ashley Den	,,	7	
Beechwood Villa	,,	2	
Baldowrie	,,	4	A mansion house.
Baldinny	,,	7	A farmsteading.
Balgove	,,	7	A farmsteading.
Balgove Mill (sawing)	,,	7	
Black Wood	,,	11	
Bully Quarry	,,	11	
Colbeggie	XLII.	15	A farmsteading.
Crown Tree	,,	16	
Church	XLVIII.	2	
Coltward	,,	5	A farmsteading.
Cave or Subterraneous Building (discovered here)	,,	6	
Campmuir	,,	6	A small village or hamlet.
Chapel Wood	,,	6	
Castle of Pitcur (Ruins of)	,,	7	
Drinkstill	,,	2	A few cot houses.
Den Burn	,,	4	
Drumsuldry Wood	,,	8	
East Greenburns	,,	2	A cot house.
Elmsley Cottage	,,	7	
Easter Leys	,,	7	A farmsteading.
Elmsley Wood	,,	7	
East Kinnochtry	,,	10	A farmsteading.
Flatfield	,,	3	A farmsteading.
Foldsley	,,	3	A farmsteading.
Ford Wood	,,	10	
Ford of Pitcur	,,	11	A farmsteading.

Name of Place.	No. of Sheet. 6-inch scale.	No. of Sheet. 25·344-inch scale.	Descriptive Remarks.
Greenburns	XLVIII.	2	A farmsteading.
Glen of Pitcur	,,	11	
Glen House	,,	11	
Gask Cottage	,,	11	
Gaskhill Wood	,,	14	
Gask Hill	,,	15	
Hallyburton House	,,	3	
Hill of Baldowrie	,,	4	
High Keillor	,,	4	A farmsteading.
Hill of Ballunie	,,	4	
Hallyburton Quarry	,,	7	
Hillpark Wood	,,	7	
Hallyburton Hill	,,	8	
Hill of Dores	,,	11	
Hillfoot	,,	14	A farmsteading.
Keillor	XLII.	16	A farmsteading.
Kinnochtry Burn	XLVIII.	2	
Kettins Burn	,,	2	
Kettins Cottage	,,	2	
Kettins	,,	2	A small village.
Kettins Bridge	,,	2	
Knollhead	,,	3	A farmsteading.
Keillor Hill	,,	4	
Kirksteps	,,	10	Two small houses & a smithy.
Loanhead of Keillor	,,	4	Two cottar houses.
Lintrose House	,,	6	
Lintrose Quarry	,,	6	
Ley Quarry	,,	7	
Lundiecraigs Wood	,,	8	
Laird's Loch	,,	11	
Lochindores	,,	12	A lake or loch.
Lintrose Hill	,,	14	
Markethill	,,	2	Several small houses, with pendicles attached.
Millhaugh	,,	2	A farmsteading.
Manse	,,	2	
Market Cross (Remains of)	,,	2	
Mains of Hallyburton	,,	3	A farmsteading.
Mill of Pitcur (corn)	,,	7	
Mill of Peattie	,,	10	A farmsteading & corn mill.
Newhall	,,	2	A mansion house.
Nether Ballunie	,,	3	A farmsteading.
Newton of Balunie	,,	3	A farmsteading.
North Corston	,,	6	A farmsteading.
North Gask	,,	10	A cot house.

Name of Place.	No. of Sheet. 6-inch scale.	No. of Sheet. 25·344-inch scale.	Descriptive Remarks.
Oakley Cottage	XLVIII.	7	
Pitcur Mortification	,,	2	A small portion of land.
Packmanley Wood	,,	6	
Pitcur	,,	7	A farmsteading.
Peattie	,,	10	A farmsteading.
Remains of Roman Camp (supposed)	,,	6	
Rosebank	,,	7	A farmsteading.
Scottish North Eastern Railway	XLII.	15	
Stoneye	XLVIII.	2	A small cottage.
School Green	,,	2	Play ground attached to the Parish School.
School	,,	2	
Sidlaw Hills	,,	4	
Strathmore	,,	7	A great vallley or strath, extending many miles over the county.
Standing Stone (sculptured)	,,	4	
South Corston	,,	6	A farmsteading.
Site of Chapel and Grave Yard	,,	6	
Smithyhall	,,	7	Two cot houses.
Site of Chapel (supposed)	,,	10	
South Gask	,,	10	A farmsteading.
Site of Castle of Dores	,,	11	
Trenchfield	,,	2	A farmsteading.
The Beech Wood	,,	2	
Tukins Wood	,,	6	
The Oak Wood	,,	7	
Tullybaccart	,,	12	A farmsteading.
Tullybaccart Quarry	,,	12	
Upper Ballunie	,,	3	A farmsteading.
Village of Peattie	,,	10	A few labourers' cottages.
Woodside of Hallyburton	,,	7	Three dwelling houses.
Wester Leys	,,	7	Two small farmsteadings & several cot houses.

PARISH OF KETTINS (Detached),

in the

COUNTY OF FORFAR (Detached).

Name of Place.	No. of Sheet.		Descriptive Remarks.
	6-inch scale.	25·344-inch scale.	
Bandirran	LXXXVII.	1	A few cottages.
Bandirran Burn	LXXXVI.	8	
Bandirran House	,,	4	A mansion house.
Mill Farm of Bandirran	LXXXVII.	1	A commodious farmsteading.
Sidlaw Hills	,,	1	
Strathmore	LXXXVI.	4	An extensive vale.

ORDNANCE SURVEY OF SCOTLAND.

BOOK OF REFERENCE TO THE PLAN

OF THE

PARISH OF KILBRANDON AND KILCHATTAN,

IN THE

COUNTY OF ARGYLL,

CONTAINING 14457·037 ACRES.

MAJOR-GENERAL SIR HENRY JAMES, R.E., F.R.S., F.G.S., &c.,
DIRECTOR-GENERAL OF THE ORDNANCE SURVEY.

LONDON:
PRINTED BY GEORGE E. EYRE AND WILLIAM SPOTTISWOODE,
PRINTERS TO THE QUEEN'S MOST EXCELLENT MAJESTY.
FOR HER MAJESTY'S STATIONERY OFFICE.

1873.

Price One Shilling.

[7142.—50—10/73.]

on the
n inch,
uare of

of each

Book.

are in-

31·4.

ct con-
double
to the

x miles,

Scales

.... W

.... T

.... T

xon

equent

:—

....C.F.
...T.C.
..C.W.
....Def.
...T.S.

ow the

ORDNANCE SURVEY OF SCOTLAND

PARISH OF KILBRANDON & KILCHATTAN

ARGYLLSHIRE

INDEX TO THE SHEETS

EXPLANATORY REMARKS.

The scale of the Parish Plans is the 1-2500th of the actual length on the ground, and is equal to 25·344 inches to a mile, or 3·157 chains to an inch, which is very approximately equal to one square inch to one acre, the square of 1·0018 inch being equal to one acre.

The length of each sheet is $1\frac{1}{2}$ miles, and the width 1 mile, the area of each sheet is therefore 960 acres.

Each enclosure has a reference number to the area which is given in this Book.

The Braces ($\int$) on the plans are to indicate that the spaces so braced are included under the same reference number.

The Altitudes in feet above the Mean Level of the Sea are written thus—31·4.

The Scale of the Plans of the County is 6 inches to a mile, and each sheet contains the same area as 16 sheets of the Parish Plans. There is therefore a double reference number to each sheet, as VI. 9., the Roman Numerals referring to the County Plans, the Arabic Figures to the Parish Plans.

The dimensions of the sheets on the Six-inch scale being four miles by six miles, the area is twenty-four square miles, equal to 15,360 acres.

The following are the characters employed on the Ordnance Plans on the Scales of 1–2500, and 6 inches to a mile :—

County Names	C	Hundreds or Wards	W
Parishes	P	Townships	T
Extra Parochial	E	Division of Townships	T

Antiquities ..... { ROMAN / Druidical or Saxon / Norman or Subsequent

The descriptions of the boundaries are shown by the following initials :—

Centre of Stream	*C.S.*	Centre of Fence	*C.F.*
Centre of Road	*C.R.*	Top of Cop	*T.C.*
Side of Stream or Drain	*S.S.* or *S.D.*	Centre of Wall	*C.W.*
Root of Hedge	*R.H.*	Defaced	*Def.*
Face of Wall	*F.W.*	Track of Stream	*T.S.*

Undefined ..... *Und.*

Where a change occurs in the boundaries, the symbol [o—o] is used to show the part at which the change takes place.

N.B.—To convert Decimal Fractions of an Acre into Roods and Perches, multiply the decimal first by 4 and then by 40, preserving the same number of decimals in the product.

Examples—

			Acres.				Acres.
			633·357				527·013
			4				4
			1·428				·052
			40				40
A.	R.	P.	17·120	A.	R.	P.	2·080
633	1	17		527	0	2	

TABLE

FOR CONVERTING DECIMAL PARTS OF AN ACRE INTO ROODS AND PERCHES.

Perch.	0 Rood.	1 Rood.	2 Roods.	3 Roods.	Perch.	0Rood.	1 Rood.	2 Roods.	3 Roods.
0	·000	·250	·500	·750	21	·131	·381	·631	·881
1	006	·256	·506	·756	22	.137	·387	·637	·887
2	·012	·262	·512	·762	23	·144	·394	·644	·894
3	·019	·269	·519	·769	24	·150	·400	·650	·900
4	·025	·275	·525	·775	25	·156	·406	·656	·906
5	·031	·281	·531	·781	26	·162	·412	·662	·912
6	·037	·287	·537	·787	27	·169	·419	·669	·919
7	·044	·294	·544	·794	28	·175	·425	·675	·925
8	·050	·300	·550	·800	29	·181	·431	·681	·931
9	·056	·306	·556	·806	30	·187	·437	·687	·937
10	·062	·312	·562	·812	31	·194	·444	·694	·944
11	·069	·319	·569	·819	32	·200	·450	·700	·950
12	·075	·325	·575	·825	33	·206	·456	·706	·956
13	·081	·331	·581	·831	34	·212	·462	·712	·962
14	·087	·337	·587	·837	35	·219	·469	·719	·969
15	·094	·344	·594	·844	36	·225	·475	·725	·975
16	·100	·350	·600	·850	37	·231	·481	·731	·981
17	·106	·356	·606	·856	38	·237	·487	·737	·987
18	·112	·362	·612	·862	39	·244	·494	·744	·994
19	·119	·369	·619	·869	40	·250	·500	·750	1·000
20	·125	·375	·625	·875					

PARISH OF KILBRANDON AND KILCHATTAN,

IN THE

COUNTY OF ARGYLL.

No. on Plan.	Area in Acres.	Remarks.
		ISLAND OF SEIL.
1	397·170	Rough heathy pasture.
2	·274	House, garden, &c.
3	·127	Houses, &c.
4	3·373	Rough pasture, &c.
5	8·037	Arable.
6	48·835	Rough pasture, &c.
7	9·252	Rough pasture.
8	10·826	Arable.
9	433·212	Foreshore.
10	·877	Houses, gardens, &c.
11	1·899	Road, &c.
12	1·499	Arable.
13	1·069	Arable.
14	·353	Wood.
15	2·003	Waste.
16	·248	House, garden, &c.
17	·727	Houses, gardens, &c.
18	·510	Pond.
19	·348	Arable, &c.
20	·513	Arable, &c.
21	·527	Waste, &c.
22	·440	Rough pasture.
23	1·301	Arable, &c.
24	·125	House, &c.
25	7·894	Rough pasture, &c.
26	7·582	Arable.
27	·111	House and yard.
28	·231	Houses and yard.
29	·430	Arable, &c.
30	1·895	Rough pasture, &c.
31	5·985	Arable.
32	3·832	Quarry.
33	6·453	Houses, gardens, &c.
34	5·256	Waste, &c.
35	6·393	Rough pasture.
36	2·822	Arable.
37	2·462	Road.
38	4·471	Rough pasture, &c.
39	2·179	Arable.
40	1·617	Houses, gardens, &c.
41	2·561	Arable.
42	10·616	Arable.
43	13·542	Rough pasture, &c.
44	8·450	Arable.
45	2·263	Arable.
46	4·902	Arable.
47	·953	Rough heathy pasture, &c.
48	1·207	Rough heathy pasture.
49	6·286	Rough pasture.
50	1·809	Arable.
51	·675	Houses, gardens, &c.
52	·312	Pasture.
53	22·682	Rough pasture, &c.
54	·163	House, garden, &c.
55	·471	Rough pasture, &c.
56	·521	Pasture, &c.
57	3·638	Arable, &c.
58	·313	Houses, waste, &c.
59	1·892	Arable, &c.
60	6·375	Arable, &c.
61	·663	Rough pasture.
62	4·924	Arable.
63	2·774	Rough heathy pasture.
64	·561	Houses, garden, &c.
65	·492	Rough pasture.
66	8·398	Arable.
67	1·755	Rough pasture.
68	·768	Houses, gardens, &c.
69	·151	Arable, &c.
70	4·975	Arable.
71	3·285	Arable.

No. on Plan.	Area in Acres.	Remarks.
72	3·119	Rough heathy pasture, &c.
73	10·853	Pasture.
74	110·913	Rough heathy pasture, &c.
75	1·011	Rough pasture.
76	2·137	Pasture, &c.
77	·229	Church, &c.
	1229·797	

RECAPITULATION.

791·714	Land.
4·361	Roads.
433·212	Foreshore.
·510	Water.
1229·797	Area of the numbered part of the Island of Seil.

UNNUMBERED.—On Six-Inch Scale only.

2580·867	Moorland, &c.
5·180	Loch near high-water mark.
4·500	Ballahuan Loch.
2590·547	Area unnumbered.
1229·797	Area numbered.
3820·344	Area of the Island.

GENERAL RECAPITULATION.

3372·581	Land.
4·361	Roads.
433·212	Foreshore.
10·190	Water.
3820·344	Area of the Island of Seil.

ISLAND OF EASDALE.

No. on Plan.	Area in Acres.	Remarks.
1	2·643	Quarry.
2	30·889	Foreshore.
3	·519	Gardens, &c.
4	·765	Gardens.
5	6·424	Waste.
6	17·047	Rough pasture, &c.
7	·083	House, &c.
8	·134	Gardens.
9	4·556	Houses, gardens, &c.
10	·616	Houses, gardens, &c.
11	1·675	Gardens, &c.
12	1·156	Gardens, &c.
13	1·865	Waste, &c.
14	8·485	Houses, gardens, &c.
15	3·029	Waste.
16	1·235	Old quarry (water).
17	1·316	Old quarry (water).
18	3·025	Shingle, &c.
	85·462	

RECAPITULATION.

52·022	Land.
30·889	Foreshore.
2·551	Water.
85·462	Area of the Island of Easdale.

MAIN LAND.

78	·126	Pond.
	·126	Area of the numbered part of the Main Land.
	139·847	Foreshore.
	4862·768	Moorland, &c.
	6·570	Loch nan Ceardach.
	22·240	Kilchoan Loch (North).
	16·900	Kilchoan Loch (South).
	4·150	Water.
	5052·601	

No. on Plan.	Area in Acres.	Remarks.

RECAPITULATION.

4862·768	Land.
139·847	Foreshore.
49·986	Water.
5052·601	Area of the part of the Parish on the Main Land.

EILEAN DUIN.

19·170	Land.
8·450	Foreshore.
27·620	Area of Eilean Duin.

EILEAN NAM BEATHACH.

11·880	Land.
11·880	Area of Eilean nam Beathach.

EILEAN NAM FREAMHA.

10·380	Land.
10·380	Area of Eilean nam Freamha.

EILEAN NAN CAORACH.

88·020	Land.
18·190	Foreshore.
106·210	Area of Eilean nan Caorach.

ISLAND OF LUING.

3494·460	Land.
290·970	Foreshore.
10·960	Lochan Iliter.
1·170	Linne Mheadhonach.
3797·560	

RECAPITULATION.

3494·460	Land.
290·970	Foreshore.
12·130	Water.
3797·560	Area of the Island of Luing.

TORSAY ISLAND.

275·060	Land.
275·060	Area of Torsay Island.

GLAS EILEAN.

7·030	Land.
7·030	Area of Glas Eilean.

No. on Plan.	Area in Acres.	Remarks.
		EILEAN LOISGTE.
	15·600	Land.
	15·600	Area of Eilean Loisgte.
		FRAOCH EILEAN.
	10·290	Land.
	10·290	Area of Fraoch Eilean.
		EILEAN MHIC CHIARAIN.
	34·500	Land.
	12·050	Foreshore.
	46·550	Area of Eilean Mhic Chiarain.
		SCOUL EILEAN.
	2·020	Land.
	1·560	Foreshore.
	3·580	Area of Scoul Eilean.
		ISLAND OF SHUNA.
	1116·420	Land.
	57·140	Foreshore.
	1173·560	Area of the Island of Shuna.
		EILEAN COLTAIR.
	9·030	Land.
	4·280	Foreshore.
	13·310	Area of Eilean Coltair.

RECAPITULATION FOR THE PARISH.

13381·231	Land.
4·361	Roads.
996·588	Foreshore.
74·857	Water.
14457·037	Total area of the Parish of Kilbrandon and Kilchattan, in the County of Argyll.

INDEX TO PLACES

IN THE

PARISH OF KILBRANDON AND KILCHATTAN.

COUNTY OF ARGYLL.

Name of Place.	No. of Sheet.		Name of Place.	No. of Sheet.	
	6-inch scale.	25·344 in. scale.		6-inch scale.	25·344 in. scale.
An Grianan -	CXXI.	7	Eilean nan Uan -	CXXI.	7
Barr Mòr - -	,,	11	Easdale - -	,,	7, 11
Cairnban - -	,,	7	Kilbride - -	,,	11
Church - -	,,	11	Meall a' Chaise -	,,	7
Dun Mòr - -	,,	7	Meall Donn -	,,	11
Drill Hall - -	,,	,,	Seil - -	,,	7
Dunmore House -	,,	,,	Volunteer Artillery Battery -	,,	11
Dunmore - -	,,	,,			
Drill Hall - -	,,	11			
Druim a' Chladha -	,,	,,			
Eilean nam Beathach - -	,,	7			

LONDON:
Printed by George E. Eyre and William Spottiswoode,
Printers to the Queen's most Excellent Majesty.
For Her Majesty's Stationery Office.

10

ORDNANCE SURVEY OF SCOTLAND.

BOOK OF REFERENCE TO THE PLAN

OF THE

PARISH OF KILBRIDE

(ISLAND OF ARRAN),

IN THE

COUNTY OF BUTE,

CONTAINING 39852·189 ACRES.

COLONEL SIR HENRY JAMES, R.E., F.R.S., M.R.I.A., F.G.S., &c.,
SUPERINTENDENT OF THE SURVEY.

LONDON:
PRINTED BY GEORGE E. EYRE AND WILLIAM SPOTTISWOODE,
PRINTERS TO THE QUEEN'S MOST EXCELLENT MAJESTY.
FOR HER MAJESTY'S STATIONERY OFFICE.

1867.

Price Two Shillings and Sixpence.

[7142—50—10/67.]

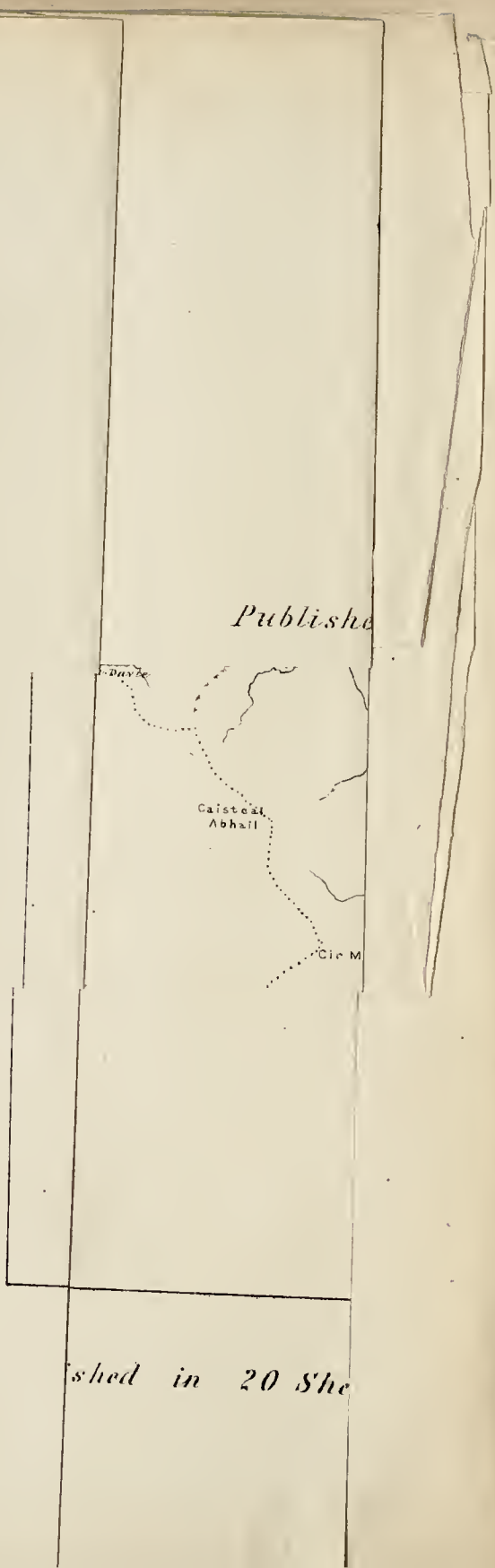
Publishe
Caisteal
Abhail
Cic M
shed in 20 She

EXPLANATORY REMARKS.

The scale of the Parish Plans is the 1-2500th of the actual length on the ground, and is equal to 25·344 inches to a mile, which is very approximately equal to one square inch to one acre, the square of 1·0018 inch being equal to one acre.

The length of each sheet is $1\frac{1}{2}$ miles, and the width 1 mile, the area of each sheet is therefore 960 acres.

Each enclosure has a reference number to the area which is given in this Book.

The Braces (f) on the plans are to indicate that the spaces so braced are included under the same reference number.

The Altitudes in feet above the Mean Level of the Sea are written thus—31·4.

The Scale of the Plans of the County is 6 inches to a mile, and each sheet contains the same area as 16 sheets of the Parish Plans. There is therefore a double reference number to each sheet, as VI. 9., the Roman Numerals referring to the County Plans, the Arabic Figures to the Parish Plans.

The following are the characters employed on the Ordnance Plans on the Scales of 1–2500, and 6 inches to a mile :—

County Names	C	Hundreds or Wards	W
Parishes	P	Townships	T
Extra Parochial.....	E	Division of Townships	T

Antiquities ..... { ROMAN / Druidical or Saxon / Norman or Subsequent

The descriptions of the boundaries are shown by the following initials :—

Centre of Stream	*C.S.*	Centre of Fence	*C.F.*
Centre of Road	*C.R.*	Top of Cop	*T.C.*
Side of Stream or Drain ...	*S.S.* or *S.D.*	Centre of Wall	*C.W.*
Root of Hedge	*R.H.*	Defaced	*Def.*
Face of Wall.....	*F.W.*	Track of Stream.....	*T.S.*

Undefined..... *Und.*

Where a change occurs in the boundaries, the symbol [o—o] is used to show the part at which the change takes place.

N.B.—To convert Decimal Fractions of an Acre into Roods and Perches, multiply the decimal first by 4 and then by 40, preserving the same number of decimals in the product.

Examples—

	Acres.		Acres.
	633·357		527·013
	4		4
	1·428		·052
	40		40
A. R. P.	17·120	A. R. P.	2·080
633 1 17		527 0 2	

TABLE

FOR CONVERTING DECIMAL PARTS OF AN ACRE INTO ROODS AND PERCHES.

Perch.	0 Rood.	1 Rood.	2 Roods.	3 Roods.	Perch.	0Rood.	1 Rood.	2 Roods.	3 Roods.
0	·000	·250	·500	·750	21	·131	·381	·631	·881
1	·006	·256	·506	·756	22	.137	·387	·637	·887
2	·012	·262	·512	·762	23	·144	·394	·644	·894
3	·019	·269	·519	·769	24	·150	·400	·650	·900
4	·025	·275	·525	·775	25	·156	·406	·656	·906
5	·031	·281	·531	·781	26	·162	·412	·662	·912
6	·037	·287	·537	·787	27	·169	·419	·669	·919
7	·044	·294	·544	·794	28	·175	·425	·675	·925
8	·050	·300	·550	·800	29	·181	·431	·681	·931
9	·056	·306	·556	·806	30	·187	·437	·687	·937
10	·062	·312	·562	·812	31	·194	·444	·694	·944
11	·069	·319	·569	·819	32	·200	·450	·700	·950
12	·075	·325	·575	·825	33	·206	·456	·706	·956
13	·081	·331	·581	.831	34	·212	·462	·712	·962
14	·087	·337	·587	·837	35	·219	·469	·719	·969
15	·094	·344	·594	·844	36	·225	·475	·725	·975
16	·100	·350	·600	·850	37	·231	·481	·731	·981
17	·106	·356	·606	·856	38	·237	·487	·737	·987
18	·112	·362	·612	·862	39	·244	·494	·744	·994
19	.119	·369	·619	·869	40	·250	·500	·750	1·000
20	·125	·375	·625	·875					

PARISH OF KILBRIDE,

(ISLAND OF ARRAN),

IN THE

COUNTY OF BUTE.

No. on Plan.	Area in Acres.	Remarks.	No. on Plan.	Area in Acres.	Remarks.
1	·609	Pasture.	34	·123	Rough pasture and whins.
2	1·060	Pasture.	35	13·209	Water.
3	9·072	Rough pasture, rocks, &c.	36	10·886	Pasture, slope, and road.
4	1·341	Arable.	37	18·453	Pasture, slope, &c.
5	·496	House, garden, &c.	38	·469	Rough pasture and whins.
6	·134	Pasture.	39	·625	Rough pasture and whins.
7	·161	Arable.	40	7·151	Pasture, road, &c.
8	2·306	Arable, footpath, &c.	41	·487	Rough pasture and trees.
9	17·953	Rough pasture and trees.	42	·474	Occupation road.
10	2·004	Pasture.	43	18·063	Rough pasture, &c.
11	1·819	Arable.	44	139·756	Wood and roads.
12	3·821	Rough pasture and trees.	45	4·584	Arable.
13	1·972	Pasture.	46	·135	Arable and road.
14	·679	House, garden, &c.	47	5·014	Arable and roads.
15	·673	Arable.	48	·379	Arable.
16	3·031	Arable.	49	·491	Rough pasture, trees, &c.
17	2·124	Arable.	50	·751	Houses, gardens, &c.
18	·108	House and gardens.	51	6·455	Arable.
19	1·303	Arable, &c.	52	143·036	Ornamental ground.
20	2·131	Arable.	53	3·100	Arable.
21	1·375	Rough pasture, &c.	54	3·969	Arable.
22	1·139	Arable, slope, &c.	55	3·568	Arable.
23	729·017	Foreshore.	56	2·965	Arable.
24	9·070	Arable.	57	·258	House, garden, &c.
25	495·336	Wood, roads, streams, &c.	58	3·443	Arable and road.
26	6·427	Rough pasture, rocks, &c.	59	·242	Rough pasture and whins.
27	34·301	Wood and stream.	60	·458	House, garden, &c.
28	·175	Dam.	61	7·138	Arable and road.
29	·202	Wood.	62	5·729	Arable and trees.
30	63·156	Ornamental ground.	63	·403	Rough pasture and trees.
31	7·717	Public road.	64	4·138	Arable.
32	·087	Rough pasture and whins.	65	·138	Sheepfold.
33	·423	Pasture.			

No. on Plan.	Area in Acres.	Remarks.	No. on Plan.	Area in Acres.	Remarks.
66	1·457	Wood.	110	2·063	Wood, &c.
67	·608	Rough pasture, whins, &c.	111	·174	Church, &c.
			112	·570	Wood, &c.
68	3·809	Arable.	113	·146	Wood.
69	4·565	Arable.	114	·108	Occupation roads.
70	4·047	Arable.	115	·073	Wood.
71	1·198	Houses, garden, &c.	116	10·159	Ornamental ground.
72	2·886	Arable.	117	·040	Occupation road.
73	2·884	Arable.	118	·070	Woods.
74	·214	Occupation road.	119	23·323	Ornamental ground, &c.
75	·456	Houses, garden, &c.			
76	·719	Occupation road.	120	·602	Ornamental ground.
77	2·760	Arable.	121	1·584	Wood.
78	2·900	Arable.	122	·746	Kennels, garden, &c.
79	·153	Pasture.	123	13·994	Wood, part of burn, &c.
80	3·300	Arable, road, &c.			
81	·706	Wood.	124	10·018	Ornamental ground, &c.
82	·147	House, &c.			
83	·810	Rough pasture, whins, and rocks.	125	20·127	Ornamental ground, &c.
84	7·942	Arable.	126	·399	Ornamental ground.
85	·140	Rough pasture and slope.	127	·204	Wood.
			128	1·527	Offices, &c.
86	7·889	Rough pasture, sheep-fold, &c.	129	·178	Wood.
			130	·748	Wood and stream.
87	5·505	Arable.	131	4·019	Wood, &c.
88	·488	Pasture and road.	132	2·965	Gardens, &c.
89	5·455	Arable and road.	133	2·270	Wood, stream, &c.
90	·159	Rough pasture and whins.	134	·272	Brodick Castle.
			135	14·747	Wood, &c.
91	4·368	Arable.	136	1·382	Ornamental ground, &c.
92	·619	Houses, gardens, &c.			
93	·902	Pasture and road.	137	1·321	Rough pasture.
94	·320	Arable.	138	·236	Occupation road.
95	3·584	Arable.	139	·508	Wood.
96	6·764	Arable.	140	·083	House, &c.
97	2·174	Burn.	141	9·391	Wood and part of burn.
98	·341	Arable and road.			
99	·720	Rough pasture, road, and slope.	142	·106	Arable.
			143	2·807	Sand and gravel.
100	·480	Houses, gardens, &c.	144	·966	Wood.
101	·979	Arable.	145	1·208	Houses, gardens, &c.
102	·619	Rough pasture and slope.	146	1·885	Wood.
			147	4·980	Wood, &c.
103	4·761	Arable and stream.	148	20·261	Rough pasture, whins, &c.
104	1·146	Rough pasture and slope.	149	4·003	Rough pasture, whins, and sand.
105	·109	House and garden.			
106	18·779	Arable and stream.	150	2·513	Wood.
107	1·601	Arable, road, &c.	151	·139	Occupation road.
108	·187	Pasture, slope, &c.	152	·598	Wood.
109	·358	Wood, &c.	153	·236	Wood.

No. on Plan.	Area in Acres.	Remarks.	No. on Plan.	Area in Acres.	Remarks.
154	·200	Wood.	201	1·089	Wood, &c.
155	6·368	Arable, &c.	202	1·534	Houses, gardens, &c.
156	·130	Wood.	203	2·001	Arable.
157	·154	Pool.	204	·266	Occupation road.
158	3·095	Arable, &c.	205	2·253	Arable.
159	·494	Wood and stream.	206	5·617	Arable, &c.
160	·122	Occupation road.	207	6·797	Arable.
161	3·275	Arable.	208	·134	Rough pasture, &c.
162	·976	Rough pasture, whins, and stream.	209	·694	Wood, &c.
			210	5·798	Arable, &c.
163	2·601	Houses, gardens, &c.	211	7·894	Arable.
164	2·740	Wood.	212	6·192	Arable, &c.
165	1·057	Wood.	213	·942	Wood, &c.
166	1·516	Arable and slope.	214	·382	Wood, &c.
167	3·874	Wood, &c.	215	3·988	Arable, &c.
168	·130	Pool.	216	·018	Occupation road.
169	·354	Houses, garden, &c.	217	65·709	Wood.
170	·358	Arable.	218	·838	School and ornamental ground.
171	·129	Rough pasture, &c. (islands).	219	3·737	Arable, &c.
			220	·362	Garden, &c.
172	·134	Pool.	221	7·108	Arable.
173	2·439	Arable.	222	·082	Rough pasture and whins.
174	5·382	Water (tidal).			
175	2·667	Arable, &c.			
176	4·752	Arable.	223	·874	Rough pasture, &c.
177	3·955	Arable, &c.	224	27·773	Rough pasture, shingle, &c.
178	·500	Rough pasture, &c.			
179	1·948	Arable.	225	2·000	Rough pasture, &c. (islands).
180	·786	Houses, garden, &c.			
181	3·666	Rough pasture, &c.	226	10·179	Shingle, &c.
182	3·359	Arable.	227	·422	Quarry.
183	4·552	Arable.	228	4·276	Arable.
184	7·656	Rough pasture, &c.	229	6·321	Houses, gardens, &c.
185	51·137	Rough pasture, &c.	230	·150	Occupation road.
186	2·742	Arable.	231	·668	House, gardens, &c.
187	2·643	Arable.	232	3·868	Rough pasture and whins.
188	35·654	Rough pasture, &c.			
189	35·408	Rough pasture, pool, &c.	233	3·538	Arable.
190	14·970	Rough pasture, whins, &c.	234	1·095	Rough pasture, &c.
			235	2·361	Water (tidal).
191	48·115	Rough pasture.	236	4·138	Arable.
192	9·470	Arable.	237	6·030	Arable, &c.
193	1·843	Wood.	238	11·783	Arable, &c.
194	·210	Wood and stream.	239	1·215	Occupation road.
195	1·574	Homestead, gardens, &c.	240	·388	Wood, &c.
			241	·270	Ornamental ground.
196	·398	Wood.	242	9·139	Arable.
197	8·141	Arable.	243	·096	Pasture and trees.
198	1·388	Wood.	244	5·183	Arable.
199	9·771	Arable, &c.	245	·497	Rough pasture.
200	11·183	Arable, &c.	246	1·398	Rough pasture, whins, &c.
200a	·234	Rough pasture.			

No. on Plan.	Area in Acres.	Remarks.	No. on Plan.	Area in Acres.	Remarks.
247	8·149	Arable.	298	·045	Wood.
248	13·226	Arable, &c.	299	·665	Arable.
249	·623	Wood.	300	6·364	Arable.
250	·342	Wood, &c.	301	·260	Wood.
251	1·194	House, garden, &c.	302	1·180	Houses, garden, &c.
252	3·041	Arable.	303	6·517	Arable, &c.
253	·242	Arable.	304	·342	Occupation road.
254	·085	Occupation road.	305	·585	Arable, &c.
255	·133	House and garden.	306	·035	Occupation road.
256	4·684	Wood, &c.	307	1·724	Arable.
257	·133	Rough pasture, whins, &c. (island).	308	·834	Houses, gardens, &c.
			309	3·291	Arable.
258	2·629	Wood.	310	1·544	Arable.
259	7·037	Arable.	311	7·838	Arable, &c.
260	·202	Woods.	312	1·422	House, garden, &c.
261	2·024	Arable.	313	·240	Rough pasture.
262	7·210	Arable, &c.	314	4·299	Arable.
263	1·450	Arable, &c.	315	5·575	Arable.
264	·141	Garden.	316	·192	Wood.
265	5·058	Arable, &c.	317	·130	House.
266	2·290	Houses, gardens, &c.	318	3·583	Houses, gardens, &c.
267	1·095	Arable.	319	·234	Occupation road.
268	1·878	Rough pasture.	320	1·718	Arable.
269	4·810	Arable.	321	·676	Houses, gardens, &c.
270	·352	Occupation road.	322	5·706	Wood and part of burn.
271	4·009	Arable, &c.			
272	2·383	Arable.	323	15·514	Arable.
273	·168	Occupation road.	324	2·663	Wood, &c.
274	·856	Wood.	325	·786	Occupation road.
275	1·320	Ornamental ground.	326	4·708	Arable.
276	·019	House.	327	3·193	Arable.
277	·069	Rough pasture.	328	1·193	Houses, gardens, &c.
278	6·733	Rough pasture, &c.	329	1·766	Arable.
279	3·604	Rough pasture, &c.	330	·388	House, garden, &c.
280	5·574	Rough pasture, &c.	331	4·557	Arable.
281	8·755	Arable.	332	·775	House, garden, &c.
282	·495	Occupation road, &c.	333	7·278	Arable, &c.
283	6·468	Arable, &c.	334	5·096	Arable, &c.
284	1·781	Arable.	335	·208	Wood.
285	1·462	Rough pasture, &c.	336	·203	House, garden, &c.
286	·848	Arable.	337	1·732	Arable, &c.
287	1·766	Arable, &c.	338	3·795	Water.
288	1·289	House, garden, &c.	339	·510	Rough pasture.
289	2·589	Arable.	340	3·692	Arable.
290	1·712	Public road.	341	3·066	Arable.
291	·138	Pasture, &c.	341a	·140	Wood.
292	3·766	Arable.	342	·699	Houses, garden, &c.
293	3·745	Wood.	343	3·997	Arable.
294	1·606	Ornamental ground.	344	6·148	Arable.
295	·538	House, garden, &c.	345	9·150	Arable.
296	1·178	Wood.	346	8·421	Arable.
297	3·488	Arable, &c.	347	4·512	Arable.

No. on Plan.	Area in Acres.	Remarks.	No. on Plan.	Area in Acres.	Remarks.
348	2·927	Arable.	400	10·482	Arable.
349	·572	Occupation road.	401	2·318	Public road.
350	·422	Houses, gardens, &c.	402	2·437	Arable.
351	3·677	Arable, &c.	403	2·587	Arable.
352	3·841	Arable, &c.	404	6·599	Arable.
353	6·277	Arable.	405	5·953	Arable.
354	11·607	Arable, &c.	406	6·561	Arable.
355	4·653	Arable, &c.	407	5·805	Arable.
356	11·265	Arable.	408	1·454	Wood.
357	·412	Wood.	409	5·803	Arable.
358	1·328	Houses, gardens, &c.	410	6·143	Rough pasture, rocks, &c.
359	6·613	Arable, &c.			
360	3·029	Arable, &c.	411	4·490	Arable.
361	8·975	Arable, &c.	412	·140	Brushwood.
362	5·504	Arable.	413	11·098	Arable.
363	4·735	Arable.	414	4·535	Rough pasture, rocks, &c.
364	3·208	Wood, &c.			
365	5·646	Arable.	415	·418	Pool.
366	·534	Arable.	416	5·156	Rough pasture.
367	·413	Rough pasture, &c.	417	3·349	Rough pasture, rocks, &c.
368	1·381	Wood.			
369	·306	House, garden, &c.	418	11·405	Wood.
370	·404	Pasture.	419	4·799	Rough pasture, rocks, &c.
371	1·179	Arable.			
372	·350	House, garden, &c.	420	4·718	Arable.
373	·180	Occupation road.	421	6·224	Arable.
374	·820	Wood.	422	·946	Rough pasture.
375	5·831	Arable.	423	15·627	Arable.
376	9·817	Arable.	424	5·898	Arable.
377	4·417	Arable.	425	6·583	Rough pasture, rocks, &c.
378	5·978	Arable.			
379	6·808	Arable.	426	5·864	Arable.
380	6·149	Arable.	427	6·563	Arable.
381	2·550	Arable.	428	4·897	Arable.
382	2·613	Arable.	429	3·284	Arable
383	2·274	Arable.	430	9·550	Rough pasture.
384	3·604	Arable.	431	4·142	Arable.
385	2·486	Arable.	432	12·251	Arable.
386	2·492	Arable.	433	6·104	Arable.
387	7·415	Arable.	434	7·693	Arable.
388	11·228	Arable, &c.	435	8·888	Rough pasture and brushwood.
389	·312	Wood.			
390	8·952	Arable, &c.	436	3·775	Arable.
391	·077	Rough pasture.	437	8·387	Arable.
392	·411	Rough pasture, &c.	438	4·622	Arable.
393	·099	Wood, &c.	439	·023	House and ruin.
394	·866	Occupation road.	440	·303	Houses, gardens, &c.
395	·866	Wood, &c.	441	15·437	Arable.
396	·224	Rough pasture, &c.	442	·509	Houses, gardens, &c.
397	14·118	Arable.	443	·650	Wood, &c.
398	5·825	Arable.	444	·485	Arable.
399	8·188	Arable.	445	2·931	Arable, &c.

No. on Plan.	Area in Acres.	Remarks.
446	5·402	Arable.
447	1·255	Public road.
448	8·178	Arable and half of burn.
449	8·808	Arable and half of burn.
450	·212	Arable.
451	·035	Houses.
452	5·416	Arable.
453	·175	Wood, &c.
454	4·504	Arable, &c.
455	·182	Wood.
456	8·882	Arable, &c.
457	5·106	Pasture, &c.
458	·610	Wood.
459	21·790	Pasture, &c.
460	1·129	Wood, &c.
461	6·452	Pasture, &c.
462	18·034	Rough pasture, &c.
463	2·157	Rough pasture, &c.
464	·298	Rough pasture.
465	3·805	Arable.
466	3·668	Arable, &c.
467	4·058	Arable, &c.
468	4·865	Arable, &c.
469	3·980	Arable.
470	4·675	Arable, &c.
471	6·870	Arable, &c.
472	8·694	Wood and part of burn.
473	12·849	Arable.
474	22·190	Arable.
475	50·780	Pasture, &c.
476	·035	House, &c.
477	·403	Arable.
478	30·379	Rough pasture, &c.
479	19·110	Rough pasture, whins, &c.
480	2·620	Brushwood, &c.
481	13·944	Wood.
482	1·026	Rough pasture, &c.
483	14·611	Public road.
484	49·277	Rough pasture.
485	4·092	Arable.
486	4·132	Arable.
487	1·513	Rough pasture, &c.
488	·332	Arable.
489	·462	Arable.
490	·638	Houses and gardens.
491	5·404	Arable.
492	14·195	Wood, streams, &c.
493	3·378	Arable and half of burn.
494	4·165	Arable and half of burn.
495	1·847	Arable.
496	4·201	Arable and half of burn.
497	5·716	Arable and half of burn.
498	2·941	Wood and part of burn.
499	·025	House.
500	·283	Arable.
501	4·478	Arable.
502	1·694	Rough pasture, &c.
503	6·280	Arable.
504	7·119	Arable.
505	6·907	Arable, &c.
506	3·775	Arable.
507	·342	Houses and gardens.
508	5·804	Arable.
509	·053	Wood.
510	·717	Arable.
511	·637	Houses, yard, &c.
512	4·594	Arable, &c.
513	4·837	Arable.
514	4·988	Arable.
515	7·831	Arable.
516	·277	House and yard.
517	·245	Pasture.
518	3·398	Arable.
519	1·009	Pasture.
520	4·754	Arable, &c.
521	1·623	Rough pasture, &c.
522	3·544	Public road.
523	4·044	Arable.
524	4·338	Arable.
525	3·598	Arable, &c.
526	2·538	Arable.
527	·228	Houses, yard, &c.
528	4·715	Arable.
529	5·877	Arable, &c.
530	8·391	Wood, rocks, &c.
531	5·639	Rough pasture, whins, and rocks.
532	64·870	Wood and streams.
533	7·575	Arable, &c.
534	3·615	Arable, &c.
535	4·259	Arable, &c.
536	·275	Arable.
537	·439	Houses, yard, &c.
538	6·267	Arable, &c.
539	4·957	Arable, &c.
540	3·776	Arable.

No. on Plan.	Area in Acres.	Remarks.	No. on Plan.	Area in Acres.	Remarks.
541	4·617	Rough pasture, whins, and rocks.	589	17·861	Arable, &c.
			590	·238	Houses and gardens.
542	2·587	Rough pasture, rocks, &c.	591	·825	Pasture.
			592	10·411	Arable, &c.
543	4·280	Arable.	593	5·699	Arable, ruin, &c.
544	3·040	Pasture.	594	4·498	Arable.
545	3·600	Pasture.	595	4·598	Arable.
546	·240	Pasture.	596	3·215	Arable, &c.
547	·413	Pasture.	597	2·472	Arable.
548	1·899	Pasture.	598	·255	Occupation road.
549	3·447	Pasture.	599	6·395	Arable, &c.
550	69·655	Arable, streams, &c.	600	·542	Burial ground and ruin.
551	·202	Brushwood, &c.			
552	12·085	Arable.	601	·665	Wood, &c.
553	3·409	Rough pasture, burn, &c.	602	·318	Wood.
			603	2·489	Houses, gardens, &c.
554	3·606	Arable.	604	1·409	Arable.
555	2·310	Arable.	605	4·903	Arable, &c.
556	1·919	Arable.	606	5·922	Arable.
557	2·762	Arable.	607	13·798	Wood, streams, &c.
558	3·345	Arable.	608	2·726	Arable.
559	·191	Rough pasture, &c.	609	2·888	Arable.
560	·172	Rough pasture, &c.	510	3·194	Arable.
561	2·115	Arable.	611	4·823	Arable.
562	·823	House, garden, &c.	612	2·890	Arable.
563	6·890	Arable, &c.	613	1·876	Copsewood, &c.
564	6·674	Arable, &c.	614	6·711	Arable.
565	1·179	Wood.	615	9·207	Arable, &c.
566	·540	Whins, &c.	616	·623	House and garden.
567	4·941	Arable.	617	2·811	Arable.
568	2·720	Wood and slope.	618	4·002	Arable, &c.
569	14·930	Arable, &c.	619	2·656	Arable.
570	4·710	Arable, &c.	620	3·049	Copsewood, rocks, &c.
571	1·193	Homestead, garden, &c.	621	·777	Arable.
			622	·463	Houses, gardens, &c.
572	4·725	Arable.	623	3·586	Arable.
573	15·353	Arable, &c.	624	6·357	Arable, &c.
574	9·920	Arable.	625	·228	House and garden.
575	54·591	Arable, streams, &c.	626	6·229	Copsewood, rocks, &c.
576	8·283	Arable, &c.	627	13·628	Arable, streams, &c.
577	·166	Pool.	628	·254	House, garden, &c.
578	2·785	Arable.	629	1·658	Arable.
579	2·672	Arable.	630	4·145	Arable, &c.
580	5·361	Arable.	631	·252	House and garden.
581	·300	House and garden.	632	·095	Brushwood.
582	8·971	Arable, &c.	633	·333	Houses and garden.
583	4·772	Arable, &c.	634	·957	Public road.
584	14·589	Arable, &c.	635	11·022	Arable, stream, &c.
585	13·619	Arable.	636	1·217	Rough pasture, stream, &c.
586	6·235	Brushwood, &c.			
587	13·912	Arable.	637	2·967	Arable.
588	8·428	Arable.	638	4·187	Arable.

No. on Plan.	Area in Acres.	Remarks.	No. on Plan.	Area in Acres.	Remarks.
639	·290	Houses, garden, &c.	687	1·486	Arable.
640	1·354	Houses, gardens, &c.	688	·310	Arable.
641	·413	Pasture and stream.	689	·684	House, garden, &c.
642	·406	Public road.	690	2·565	Arable, &c.
643	·174	Pasture.	690a	·517	Copsewood, whins, and road.
644	9·782	Arable, &c.			
645	1·200	Houses, gardens, &c.	691	2·430	Arable.
646	·322	Homestead and garden.	692	2·769	Arable, &c.
			693	20·559	Arable.
647	·456	Houses, garden, &c.	694	26·944	Arable.
648	3·823	Arable, &c.	694a	·355	House, garden, &c.
649	·130	Occupation road.	695	4·299	Arable.
650	·055	House, &c.	696	4·210	Arable.
651	1·632	Arable, &c.	697	·388	House, garden, &c.
652	4·101	Pasture.	698	1·955	Arable.
653	2·439	Arable.	699	1·954	Arable, &c.
654	3·103	Arable.	700	3·408	Arable, &c.
655	·344	House, garden, &c.	701	·280	House, garden, &c.
656	1·491	Arable.	702	·788	Wood.
657	·075	Pasture.	703	5·791	Arable.
658	·406	Pasture.	704	4·811	Arable.
659	·378	Arable.	705	3·177	Arable.
660	14·778	Arable.	706	2·231	Houses, gardens, &c.
660a	·065	Whins.	707	2·451	Arable.
661	6·338	Rough pasture and whins.	708	·212	Rough pasture, &c.
			709	·172	Public road.
662	10·509	Rough pasture and whins.	710	·510	Wood.
			711	7·179	Houses, gardens, &c.
663	·583	Wood.	712	·643	Copsewood.
664	4·288	Arable.	713	·959	Wood.
665	·813	Wood.	714	·593	Wood.
666	12·070	Wood.	715	7·295	Pasture, &c.
667	1·381	Wood.	716	·308	Wood.
668	·179	Arable.	717	1·107	Wood and island.
669	2·343	Arable.	718	7·492	Burn.
670	2·807	Arable.	719	·200	Rough pasture, &c.
671	1·230	Wood, &c.	720	1·021	Houses, garden, &c.
672	3·554	Arable.	721	·156	Wood, &c.
673	6·661	Arable, &c.	722	7·801	Arable, &c.
674	10·479	Arable, &c.	723	7·717	Arable, &c.
675	14·819	Arable, &c.	724	·122	Rough pasture.
676	46·319	Arable, streams, &c.	725	·232	Wood, &c.
677	4·714	Arable.	726	8·636	Arable.
678	4·030	Arable.	727	·377	Wood.
679	18·824	Arable and streams.	728	·510	Wood.
680	2·214	Arable.	729	·330	Rough pasture, &c.
681	2·084	Arable, &c.	730	2·268	Arable.
682	2·575	Arable.	731	·248	Pasture, &c.
683	2·352	Arable.	732	1·859	Arable.
684	2·651	Arable.	733	·559	Rough pasture, &c.
685	2·295	Arable.	734	1·242	Arable
686	2·390	Arable.	735	2·095	Arable, &c.

No. on Plan.	Area in Acres.	Remarks.	No. on Plan.	Area in Acres.	Remarks.
736	2·357	Arable, &c.	786	·547	Wood.
737	·284	Whins, &c.	787	8·554	Arable.
738	4·388	Arable.	788	1·384	Houses, gardens, &c.
739	·057	Occupation road.	789	5·566	Arable, &c.
740	3·706	Arable, &c.	790	2·812	Arable.
741	4·946	Arable, &c.	790a	·528	Houses, gardens, &c.
742	2·007	Occupation road.	791	·316	Occupation road.
743	11·055	Arable.	792	·660	Houses, gardens, &c.
744	5·076	Arable, &c.	793	·478	House, garden, &c.
745	2·267	Houses, garden, &c.	794	1·476	Arable, &c.
746	·203	Wood.	795	3·094	Arable, &c.
747	·108	Ornamental ground, &c.	796	·399	Wood.
			797	·304	Wood.
748	5·598	Ornamental ground, &c.	798	2·016	Houses, garden, &c.
			799	·839	Pasture, &c.
749	·296	Wood.	800	2·883	Arable.
750	·077	Brushwood.	801	·289	Wood.
751	·435	House, garden, &c.	802	1·086	Arable.
752	6·455	Arable, &c.	803	2·224	Ornamental ground.
753	·585	Wood, &c.	804	·708	Arable.
754	1·785	Houses, gardens, &c.	805	1·129	Arable, &c.
755	·087	Occupation road.	806	·366	Arable, &c.
756	·945	Wood.	807	·132	Wood.
757	6·799	Pasture, &c.	808	·173	Wood, &c.
758	15·421	Arable, &c.	809	3·861	Pasture, &c.
759	4·458	Pasture, &c.	810	·297	Marsh.
760	13·313	Arable, &c.	811	5·441	Arable.
761	9·570	Arable.	812	6·240	Arable.
762	14·285	Arable.	813	·655	Wood and rocks.
763	·903	Arable, whins, &c.	814	·212	Wood.
764	·321	Wood, &c.	815	1·224	Houses, gardens, &c.
765	·362	Wood.	816	7·710	Parish road.
766	1·605	Arable.	817	·128	Garden.
767	·338	Wood.	818	·168	Drying green.
768	·688	Pasture, whins, &c.	819	·238	Pasture.
769	8·727	Arable.	820	·244	Quay (public).
770	·105	Pasture.	821	·182	Garden, &c.
771	·700	House and garden.	822	1·813	Burn (tidal).
772	·474	Public road.	823	·477	Arable.
773	3·907	Pasture, &c.	824	·612	Arable.
774	·911	Wood, &c.	825	1·045	Burn (tidal).
775	·176	Dam.	826	·198	Occupation road.
776	12·405	Arable, &c.	827	·430	Pasture.
777	·812	Houses, garden, &c.	828	12·670	Arable.
778	14·883	Arable, &c.	829	7·854	Arable.
779	13·573	Arable, &c.	830	4·941	Burn (part of).
780	·056	Pasture.	831	·314	Houses, garden, &c.
781	·150	Wood.	832	·420	Pasture.
782	·238	Wood.	833	1·071	Arable.
783	·343	Meadow.	834	·709	Rough pasture, &c.
784	10·259	Arable.	835	6·313	Arable, &c.
785	1·221	Wood.	836	2·188	Arable, &c.

No. on Plan.	Area in Acres.	Remarks.
837	·347	Arable.
838	·976	Houses, garden, &c.
839	·136	Wood.
840	·308	House and garden.
841	·622	Old quarry.
842	2·286	Arable.
843	1·359	Brushwood, quarry, &c.
844	1·008	Arable, &c.
845	7·025	Arable.
846	·262	Garden and ruins.
847	·473	House and garden.
848	6·029	Arable, &c.
849	·633	Mill, gardens, &c.
850	·224	Arable.
851	·303	Arable.
852	·210	House, garden, &c.
853	2·178	Arable.
854	·943	Rough pasture, &c.
855	3·757	Arable.
856	34·614	Arable, &c.
857	17·627	Arable.
858	·220	Dam.
859	·324	Pasture.
860	5·504	Arable and ruin.
861	7·129	Arable.
861a	·436	Pasture.
862	2·287	Arable.
863	·539	Brushwood, road, &c.
864	·433	Brushwood, road, &c.
865	2·760	Arable.
866	15·643	Pasture, &c.
867	30·738	Rough pasture.
868	1·803	Pasture.
869	8·521	Pasture.
870	8·381	Copsewood, streams, &c.
871	·828	Pasture.
872	·417	Arable.
873	·448	Houses, garden, &c.
874	·165	Arable.
875	14·872	Pasture, &c.
876	·659	Houses, gardens, &c.
877	·494	Arable.
878	2·047	Arable.
879	·477	Arable.
880	·673	Arable.
881	1·068	Pasture.
882	·475	Arable.
883	16·575	Copsewood, &c.
884	23·635	Rough pasture and whins.
885	1·425	Copsewood.
886	·564	Rough pasture.
887	9·384	Arable and quarry.
888	·868	Arable.
889	·577	Arable.
890	·734	Arable.
891	·935	Arable.
892	·504	Arable.
893	1·406	Rough pasture, &c.
894	·928	Copsewood, &c.
895	5·479	Arable.
896	2·338	Arable.
897	·345	Houses and garden.
898	2·233	Rough pasture.
899	12·286	Arable, &c.
900	15·039	Arable, &c.
901	·359	House and garden.
902	·417	House and garden.
903	4·433	Arable.
904	2·544	Arable.
905	7·174	Rough pasture.
906	·140	House, garden, &c.
907	4·840	Arable.
908	7·551	Wood, &c.
909	5·827	Arable.
910	21·867	Rough pasture, &c.
911	1·319	Rough pasture.
912	1·749	Arable.
913	·443	Arable.
914	1·054	Rough pasture.
915	5·680	Arable.
916	1·941	Rough pasture, &c.
917	1·295	Rough pasture, &c.
918	21·683	Copsewood, rocks, &c.
919	14·027	Rough pasture, &c.
920	6·339	Arable, &c.
921	6·240	Arable, &c.
922	·805	Rough pasture.
923	1·060	House, garden, &c.
924	4·631	Arable.
925	6·982	Arable.
926	1·031	Pasture.
927	·256	Pasture.
928	32·346	Arable, &c.
929	·428	Houses, &c.
930	·875	Garden.
931	6·296	Arable and quarry.
932	7·018	Arable.
933	8·109	Arable.
934	6·685	Arable.
935	3·845	Arable.

No. on Plan.	Area in Acres.	Remarks.	No. on Plan.	Area in Acres.	Remarks.
936	3·841	Arable.	984	4·498	Arable.
937	21·955	Rough pasture, &c.	985	·559	Rough pasture, whins, &c.
938	4·960	Arable.			
939	3·614	Arable.	986	·102	Rough pasture, &c.
940	3·463	Arable, &c.	987	4·867	Arable, &c.
941	·213	Houses, garden, &c.	988	3·173	Arable, &c.
942	3·199	Arable, &c.	989	·759	Rough pasture and whins.
943	·560	Houses, garden, &c.			
944	3·866	Arable.	990	·843	Rough pasture and whins.
945	6·522	Arable.			
946	5·479	Arable.	991	6·330	Arable, &c.
947	2·629	Rough pasture.	992	1·204	Houses, garden, &c.
948	·166	Sheep rce.	993	·522	Arable.
949	18·482	Rough pasture and part of burn.	994	·430	Houses, gardens, &c.
			995	·333	Arable and house.
950	6·251	Arable.	996	·797	Houses, gardens, &c.
951	7·366	Arable.	997	9·702	Arable, &c.
952	6·258	Arable, &c.	998	7·985	Arable, &c.
953	3·501	Arable, &c.	999	·488	Pasture.
954	3·647	Arable.	1000	·430	Arable.
955	·318	House, garden, &c.	1001	2·917	Burn (part of).
956	7·008	Arable.	1002	·398	Arable.
957	5·795	Arable.	1003	6·191	Arable, &c.
958	7·720	Arable.	1004	1·048	Rough pasture and whins.
959	2·491	Arable.			
960	2·146	Arable, &c.	1005	5·893	Arable, &c.
961	·163	Copsewood, &c.	1006	·355	Arable.
962	3·119	Arable.	1007	·553	House, yard, &c.
963	3·868	Arable.	1008	·458	Arable.
964	7·733	Rough pasture, &c.	1009	·185	Houses, garden, &c.
965	27·066	Arable, &c.	1010	3·629	Arable, &c.
966	·407	Houses, gardens, &c.	1011	5·957	Arable.
967	·268	Houses and garden.	1012	·284	Occupation road.
968	5·915	Rough pasture, whins, rocks, &c.	1013	2·104	Arable.
			1014	2·680	Arable.
969	·400	Arable.	1015	2·011	Arable.
970	·542	Whins and rocks.	1016	·470	Houses, garden, &c.
971	19·792	Arable, &c.	1017	3·188	Arable.
972	·732	Rough pasture and whins.	1018	·075	House and garden.
			1019	1·925	Arable.
973	1·300	Rough pasture.	1020	12·572	Arable.
974	2·075	Rough pasture and whins.	1021	4·300	Arable, &c.
			1022	·023	House.
975	4·763	Arable, &c.	1023	2·578	Arable, &c.
976	7·142	Arable, &c.	1024	·398	Houses, garden, &c.
977	5·801	Arable.	1025	4·408	Arable.
978	5·914	Arable.	1026	2·677	Arable.
979	·362	House, garden, &c.	1027	3·701	Arable.
980	3·763	Arable, &c.	1028	2·986	Arable.
981	11·740	Rough pasture, &c.	1029	·235	Houses, garden, &c.
982	1·235	Arable.	1030	10·235	Arable, &c.
983	4·335	Arable.	1031	3·319	Arable.

No. on Plan.	Area in Acres.	Remarks.	No. on Plan.	Area in Acres.	Remarks.
1032	7·397	Copsewood.	1083	6·725	Arable, &c.
1033	3·894	Arable, &c.	1084	6·581	Arable, &c.
1034	4·065	Arable, &c.	1085	·433	Rough pasture, &c.
1035	4·394	Arable, &c.	1086	1·568	Arable, &c.
1036	1·666	Arable.	1087	·248	House, garden, &c.
1037	1·653	Arable.	1088	2·944	Arable, &c.
1038	·672	Rough pasture & whins.	1089	58·905	Rough pasture, &c.
1039	1·302	Arable.	1090	2·264	Arable, &c.
1040	3·193	Arable, &c.	1091	·537	Rough pasture, &c.
1041	·230	House, garden, &c.	1092	6·912	Arable, &c.
1042	·759	Arable.	1093	·194	Rough pasture.
1043	·176	House, garden, &c.	1094	2·398	Arable, &c.
1044	3·400	Arable.	1095	1·861	Houses, gardens, &c.
1045	2·028	Arable.	1096	1·297	Arable.
1046	2·195	Arable.	1097	1·024	House, garden, &c.
1047	2·312	Arable.	1098	2·648	Copsewood, &c.
1048	2·387	Arable.	1099	9·663	Arable, &c.
1049	5·740	Arable.	1100	1·298	Rough pasture, &c.
1050	5·185	Arable.	1101	4·322	Arable, &c.
1051	8·723	Arable.	1102	·035	House.
1052	6·263	Copsewood.	1103	14·789	Parish road.
1053	·584	Pasture, &c.	1104	3·469	Arable.
1054	7·787	Arable.	1105	4·979	Arable.
1055	·545	Houses, gardens, &c.	1106	4·467	Arable.
1056	·691	Pasture, road, &c.	1107	4·039	Arable, &c.
1057	·631	Pasture.	1108	·432	House and garden.
1058	·692	Rough pasture, &c.	1109	·723	Pasture and rocks.
1059	·370	House, gardens, &c.	1110	4·927	Arable.
1060	·231	Arable.	1111	3·953	Arable.
1061	·041	Pasture.	1112	·230	House, garden, &c.
1062	4·334	Arable.	1113	3·494	Arable.
1063	·135	House and garden.	1114	2·704	Arable, &c.
1064	·081	Houses and garden.	1115	·173	Houses, garden, &c.
1065	·111	Arable.	1116	2·613	Arable, &c.
1066	·487	Copsewood.	1117	2·217	Arable, &c.
1067	6·047	Arable.	1118	2·568	Arable, &c.
1068	·232	House, garden, &c.	1119	9·804	Arable, &c.
1069	10·292	Arable.	1120	·462	Houses, garden, &c.
1070	·540	Rough pasture, &c.	1121	3·434	Copsewood, &c.
1071	2·628	Rough pasture, whins, &c.	1122	16·644	Rough pasture, rocks, &c.
1072	4·855	Arable.	1123	3·500	Arable.
1073	4·704	Arable.	1124	·379	House, garden, &c.
1074	6·308	Arable, &c.	1125	3·318	Arable.
1075	5·420	Arable, &c.	1126	4·437	Arable.
1076	·428	Houses and garden.	1127	3·765	Arable.
1077	3·383	Arable.	1128	3·414	Arable.
1078	3·496	Arable.	1129	3·708	Arable.
1079	7·824	Arable, &c.	1130	1·554	Arable.
1080	·107	House and garden.	1131	3·646	Arable.
1081	·061	Occupation road.	1132	7·668	Rough pasture, whins, &c.
1082	·095	House and garden.			

No. on Plan.	Area in Acres.	Remarks.	No. on Plan.	Area in Acres.	Remarks.
1133	1·920	Arable.	1184	2·048	Arable, &c.
1134	2·458	Arable.	1185	·430	Houses and gardens.
1135	3·024	Arable.	1186	2·661	Pasture.
1136	2·369	Arable.	1187	4·817	Rough pasture.
1137	·218	Houses and garden.	1188	4·182	Rough pasture.
1138	3·000	Arable, &c.	1189	3·512	Arable.
1139	·021	House.	1190	1·320	Rough pasture, &c.
1140	3·862	Arable.	1191	4·304	Arable.
1141	11·346	Arable, &c.	1192	·210	House and garden.
1142	13·944	Arable, &c.	1193	3·250	Arable.
1143	·431	Occupation road.	1194	·223	Garden.
1144	·809	Houses, gardens, &c.	1195	·575	Houses, gardens, &c.
1145	·685	Arable, &c.	1196	2·934	Arable.
1146	·939	Rough pasture, &c.	1197	·100	Occupation road.
1147	·194	Occupation road.	1198	2·872	Arable.
1148	4·483	Arable.	1199	1·642	Arable, &c.
1149	·216	House, garden, &c.	1200	1·594	Arable, &c.
1150	5·156	Arable.	1201	·026	House and ruin.
1151	2·808	Arable.	1202	·023	House.
1152	·397	Houses, gardens, &c.	1203	3·258	Arable.
1153	·460	Arable, &c.	1204	1·666	Rough pasture.
1154	·951	Wood.	1205	3·226	Arable, &c.
1155	·460	School and playground.	1206	3·078	Arable.
1156	2·053	Pasture, &c.	1207	3·387	Arable, &c.
1157	53·896	Rough pasture, whins, &c.	1208	3·188	Arable.
			1209	3·049	Arable.
1158	3·134	Rough pasture.	1210	1·122	Occupation road.
1159	6·381	Arable.	1211	3·161	Arable.
1160	10·192	Arable.	1212	2·997	Arable.
1161	7·908	Arable.	1213	1·233	Arable, &c.
1162	6·937	Copsewood, stream, &c.	1214	·017	House.
1163	5·375	Arable, &c.	1215	2·661	Rough pasture, &c.
1164	4·964	Arable, &c.	1216	10·627	Arable, &c.
1165	4·190	Arable, &c.	1217	5·544	Arable.
1166	5·483	Arable, &c.	1218	·438	Whins.
1167	8·090	Arable, &c.	1219	1·457	Rough pasture, old quarry, &c.
1168	·116	House and garden.			
1169	2·414	Arable, &c.	1220	2·936	Arable.
1170	·240	Houses, garden, &c.	1221	1·246	Arable, &c.
1171	1·833	Copsewood, &c.	1222	·554	Houses, garden, &c.
1172	5·543	Arable.	1223	2·959	Arable, &c.
1173	·514	Occupation road.	1224	3·338	Arable.
1174	·657	House, garden, &c.	1225	·253	Occupation road.
1175	6·282	Arable, &c.	1226	3·126	Arable.
1176	·459	House, garden, &c.	1227	·030	House.
1177	·125	Houses and garden.	1228	2·544	Arable, &c.
1178	·333	House and garden.	1229	19·118	Rough pasture, whins, &c.
1179	3·623	Arable.			
1180	5·745	Arable, &c.	1230	·566	Whins.
1181	.022	House.	1231	·103	Occupation road.
1182	1·299	Arable.	1232	9·380	Arable.
1183	·202	Houses and garden.	1233	·034	House and ruins.

No. on Plan.	Area in Acres.	Remarks.	No. on Plan.	Area in Acres.	Remarks.
1234	·781	Arable, &c.	1285	·687	Arable, &c.
1235	1·209	Brushwood, &c.	1286	·797	Wood.
1236	·992	Arable.	1287	1·746	Arable.
1237	·214	Houses, garden, &c.	1288	1·458	Copsewood, &c.
1238	6·858	Arable.	1289	6·228	Arable, &c.
1239	·732	Arable.	1290	·203	Houses, garden, &c.
1240	·528	Arable, &c.	1291	9·643	Arable, &c.
1241	·053	Houses.	1292	1·962	Arable.
1242	·555	Houses and garden.	1293	·265	House, garden, &c.
1243	6·356	Arable.	1294	·397	Arable, &c.
1244	·023	House.	1295	·664	Pasture.
1245	·424	Occupation road.	1296	·535	Burn (tidal).
1246	3·057	Arable.	1297	44·553	Wood, &c.
1247	2·890	Arable.	1298	47·896	Wood, &c.
1248	2·079	Arable.	1299	5·634	Burn (part of).
1249	1·242	Arable.	1300	·134	Wood (island).
1250	·131	Occupation road.	1301	·210	Yard.
1251	1·268	Arable, &c.	1302	·155	Copsewood.
1252	1·451	Arable, &c.	1303	·865	Rough pasture, &c.
1253	2·522	Arable, &c.	1304	·043	House, &c.
1254	·225	House and garden.	1305	·416	Arable.
1255	4·261	Arable.	1306	·101	Occupation road.
1256	·264	Houses and garden.	1307	4·496	Arable.
1257	·380	Houses, garden, &c.	1308	·135	Shingle.
1258	·096	Pasture.	1309	17·051	Rough pasture & whins.
1259	·082	Houses and garden.	1310	1·436	Arable.
1260	1·351	Arable, &c.	1311	4·081	Rough pasture and whins.
1261	2·659	Arable, &c.			
1262	1·531	Arable, &c.	1312	2·885	Arable, &c.
1263	2·664	Arable.	1313	1·336	Arable, &c.
1264	5·268	Arable.	1314	·817	Houses, gardens, &c.
1265	2·203	Rough pasture, &c.	1315	7·886	Rough pasture and whins.
1266	8·205	Arable.			
1267	·572	Houses and garden.	1316	1·021	Arable, &c.
1268	·399	Occupation road.	1317	4·445	Arable.
1269	·895	Arable.	1318	7·290	Arable, &c.
1270	·308	House and garden.	1319	·808	Rough pasture, &c.
1271	·973	Rough pasture.	1320	113·604	Rough pasture, whins, &c.
1272	·142	House and garden.			
1273	4·016	Arable.	1321	1·859	Arable, &c.
1274	1·201	Rough pasture and whins.	1322	·246	Houses, garden, &c.
			1323	1·181	Arable, &c.
1275	1·446	Arable.	1324	1·046	Pasture and rocks.
1276	3·446	Arable.	1325	1·471	Arable, &c.
1277	·361	Houses and garden.	1326	·412	Rough pasture, &c.
1278	4·190	Arable.	1327	1·956	Arable, &c.
1279	·093	Pasture.	1328	6·935	Arable, &c.
1280	12·499	Arable, &c.	1329	2·611	Arable.
1281	1·255	Copsewood, &c.	1330	·470	Shingle.
1282	15·572	Arable.	1331	4·028	Arable.
1283	·404	Wood.	1332	3·097	Rough pasture, brushwood, &c.
1284	·173	Sheep ree.			

No. on Plan.	Area in Acres.	Remarks.
1333	·434	Arable.
1334	1·044	Arable.
1335	2·651	Arable, &c.
1336	·492	Houses, garden, &c.
1337	·203	House and garden.
1338	5·206	Arable, &c.
1339	7·109	Arable, &c.
1340	·216	Rough pasture, whins, &c.
1341	·779	Houses, garden, &c.
1342	6·761	Arable, &c.
1343	2·199	Arable, &c.
1344	·242	House, garden, &c.
1345	·204	House, gardens, &c.
1346	·430	Arable.
1347	·106	Brushwood.
1348	9·471	Arable, &c.
1349	5·114	Arable, &c.
1350	8·317	Arable, &c.
1351	3·510	Rough pasture and brushwood.
1352	3·189	Arable.
1353	·244	House, garden, &c.
1354	10·642	Arable.
1355	12·143	Arable, &c.
1356	2·272	Arable, &c.
1357	1·221	Arable.
1358	·056	Arable.
1359	1·431	Houses, gardens, &c.
1360	·897	Houses, gardens, &c.
1361	·478	Houses, garden, &c.
1362	3·043	Arable.
1363	7·554	Rough pasture, &c.
1364	·785	Arable.
1365	·017	House.
1366	5·266	Arable, &c.
1367	3·461	Arable, &c.
1368	1·720	Arable, &c.
1369	1·792	Arable.
1370	1·548	Arable, &c.
1371	·198	House, garden, &c.
1372	2·727	Arable, &c.
1373	·162	House, gardens, &c.
1374	1·935	Arable, &c.
	7294·742	

RECAPITULATION.

Area in Acres.	Remarks.
6456·945	Land.
55·909	Public roads.
729·017	Foreshore.
41·735	Water.
11·136	Tidal water.
7294·742	Area of the numbered part of the Parish of Kilbride.

Unnumbered.—Drawn Principally on Six-inch Scale.

Area in Acres.	Remarks.
31852·025	Moorland, &c.
1·020	Loch.
8·530	Urie Loch.
4·210	Loch na Leirg.
31865·785	Area of the unnumbered part of the Parish of Kilbride which is in the Island of Arran.

HOLY ISLAND.

On Six-inch Scale only.

Area in Acres.	Remarks.
620·119	Land.
71·543	Foreshore.
691·662	Area of Holy Island.
31865·785	Area unnumbered on the Island of Arran.
7294·742	Area numbered.
39852·189	Area of the whole of the Parish of Kilbride.

RECAPITULATION FOR THE PARISH.

Acres.	
38929·089	Land.
55·909	Public roads.
800·560	Foreshore.
55·495	Water.
11·136	Tidal water.
39852·189	Total area of the Parish of Kilbride, in the County of Bute.

INDEX TO PLACES

IN THE

PARISH OF KILBRIDE.

COUNTY OF BUTE.

Name of Place.	No. of Sheet. 6-inch scale.	No. of Sheet. 25·344-inch scale.	Descriptive Remarks.
Auchraunie - - -	CCXLIV.	16	Dwelling houses.
Arranton - - -	CCXLIX.	12	Dwelling houses.
Auchencairn - -	CCLV.	1	Eight farmsteadings.
Brodick Castle - - -	CCXLIV.	12	
Burnside - - -	,,	16	A cottage.
Benlister - - -	CCXLIX.	12	A farmsteading.
Boneen - - -	,,	,,	Dwelling houses.
Blairbeg - - -	CCL.	9	Several farmsteadings, &c.
Court House - -	CCXLIV.	16	
Croc - - - -	CCXLIX.	,,	A farmsteading.
Cluanie - - -	,,	,,	A dwelling house.
Clauchlands Cottage - -	CCL.	5	
Clauchlands Farm - -	,,	,,	
Coastguard Station - -	,,	9	
Cordon - - - -	,,	,,	Several farmsteadings.
Courach - - -	CCLV.	10	A farmsteading.
Douglas Hotel - - -	CCXLIV.	16	
Dunan - - -	CCXLV.	13	A farmsteading.
East Knowe - - -	CCXLIV.	16	A farmsteading.
East Mayish - -	,,	,,	A farmsteading.
Fairiebank - - -	CCL.	13	A farmsteading.
Glenshurig - -	CCXLIV.	11	Several farmsteadings.
Glenrosie - - -	,,	,,	A farmsteading.
Glencloy - - -	,,	15	Three farmsteadings.
Glencloy Cottages - -	,,	16	
Glencloy House - -	,,	,,	
Glenrickard - - -	CCXLIX.	4	A dwelling house.
Glenkill - - -	,,	12	A farmsteading.
Glenarie (ruins) - -	,,	16	An old steading.
Gortonjocky - - -	CCL.	5	An old farmsteading.
Gortonallister - - -	,,	13	Three farmsteadings.
Inervcloy - - -	CCXLIV.	16	A village.
Kingscross - - -	CCLV.	1	Fifteen farmsteadings.
Knockenkelly - -	,,	,,	Ten farmsteadings.
Lamlash - - -	CCXLIX.	12	A village.
Letter - - -	,,	,,	Dwelling houses.
Lagavellie - - -	,,	16	A farmsteading.
Largymore - -	CCLV.	9	Five farmsteadings.
Largymeanoch - -	,,	10	Several farmsteadings.
Largybeg - - -	,,	14	Six farmsteadings.
Merkland - - -	CCXLIV.	8	Dwelling houses.

Name of Place.	No. of Sheet.		Descriptive Remarks.
	6-inch scale.	25·344-inch scale.	
Mid Mayish - - -	CCXLIV.	16	A farmsteading.
Monamore Mill (corn and flour) - - -	CCXLIX.	,,	
Millhill - - -	CCL.	5	A farmsteading.
Margnaheglish - - -	,,	,,	A farmsteading, &c.
Mount Pleasant - -	,,	,,	A farmsteading.
Mid Kiscadale - - -	CCLV.	,,	Sixteen farmsteadings.
North Corrygills - -	CCXLV.	13	Several small farms.
North Blairmore - -	CCL.	5	A farmsteading.
North Kiscadale - -	CCLV.	,,	Seven farmsteadings.
Ormidale - - -	CCXLIV.	16	A dwelling house.
Oakbank - - -	CCL.	5	A farmsteading.
Prospecthill - - -	,,	,,	A farmsteading.
Roscbank - - -	CCLV.	,,	Two cottages.
Strabane - - -	CCXLIV.	12	A dwelling house.
Springbank - - -	,,	16	A farmsteading.
Strathwhellan - - -	,,	,,	Several farmsteadings.
South Corrygills - -	CCL.	1	Several farmsteadings.
South Blairmore - -	,,	5	Three farmsteadings.
Seafield - - -	,,	,,	Two cottages.
Seabank - - -	,,	,,	A cottage.
Silverbank - - -	CCLV.	,,	A farmsteading.
South Kiscadale - -	,,	,,	Ten farmsteadings.
The Knowe - - -	CCL.	13	A farmsteading.
Tragha-riabhach - -	CCLV.	14	A cottage.
West Knowe - -	CCXLIV.	16	A farmsteading.
West Mayish - - -	,,	,,	A farmsteading.
Whitehouse - - -	CCXLIX.	12	
Wellington Villa - -	CCL.	5	
Woodhead - - -	,,	,,	Two cottages.

LONDON:
Printed by George E. Eyre and William Spottiswoode,
Printers to the Queen's most Excellent Majesty.
For Her Majesty's Stationery Office.

ORDNANCE SURVEY OF SCOTLAND.

BOOK OF REFERENCE TO THE PLAN

OF THE

PARISH OF KILCALMONELL AND KILBERRY,

IN THE

COUNTY OF ARGYLL,

CONTAINING 51183·572 ACRES.

COLONEL SIR HENRY JAMES, R.E., F.R.S., M.R.I.A., F.G.S., &c.,

SUPERINTENDENT OF THE SURVEY.

LONDON:

PRINTED BY GEORGE E. EYRE AND WILLIAM SPOTTISWOODE,

PRINTERS TO THE QUEEN'S MOST EXCELLENT MAJESTY.

FOR HER MAJESTY'S STATIONERY OFFICE.

1869.

Price Two Shillings.

[7142.—50.—9/69.]

ı the
ıately
ıal to

each

ook.

ce in-

1·4.

con-
louble
o the

Scales

. W

. T

. T

on

uent.

. C.F.
. T.C.
C.W.
. Def.
T.S.

v the

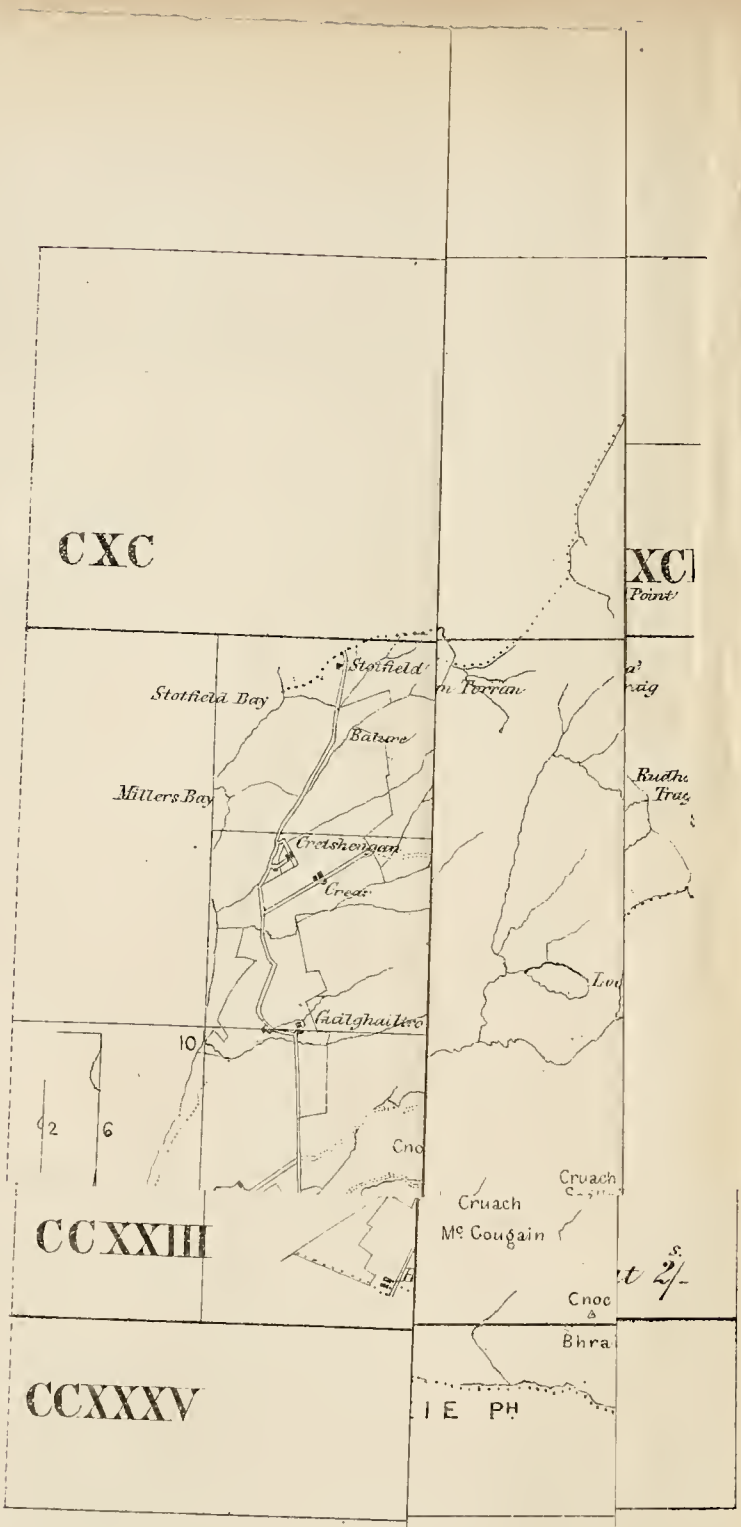
CXC
XCI
Point
Stotfield
Stotfield Bay
Millers Bay
Creishengan
Cruach
Cruach
Mc Cougain
Cnoc
Bhra
CCXXIII
CCXXXV
10
2
6
IE PH

EXPLANATORY REMARKS.

The scale of the Parish Plans is the 1-2500th of the actual length on the ground, and is equal to 25·344 inches to a mile, which is very approximately equal to one square inch to one acre, the square of 1·0018 inch being equal to one acre.

The length of each sheet is $1\frac{1}{2}$ miles, and the width 1 mile, the area of each sheet is therefore 960 acres.

Each enclosure has a reference number to the area which is given in this Book.

The Braces ($\int$) on the plans are to indicate that the spaces so braced are included under the same reference number.

The Altitudes in feet above the Mean Level of the Sea are written thus—31·4.

The Scale of the Plans of the County is 6 inches to a mile, and each sheet contains the same area as 16 sheets of the Parish Plans. There is therefore a double reference number to each sheet, as VI. 9., the Roman Numerals referring to the County Plans, the Arabic Figures to the Parish Plans.

The following are the characters employed on the Ordnance Plans on the Scales of 1-2500, and 6 inches to a mile :—

County Names	C	Hundreds or Wards	W
Parishes	P	Townships	T
Extra Parochial	E	Division of Townships	T

Antiquities ..... { ROMAN / Druidical or Saxon / Norman or Subsequent

The descriptions of the boundaries are shown by the following initials :—

Centre of Stream	*C.S.*	Centre of Fence	*C.F.*
Centre of Road	*C.R.*	Top of Cop	*T.C.*
Side of Stream or Drain	*S.S.* or *S.D.*	Centre of Wall	*C.W.*
Root of Hedge	*R.H.*	Defaced	*Def.*
Face of Wall	*F.W.*	Track of Stream	*T.S.*

Undefined ..... *Und.*

Where a change occurs in the boundaries, the symbol [o—o] is used to show the part at which the change takes place

N.B.—To convert Decimal Fractions of an Acre into Roods and Perches, multiply the decimal first by 4 and then by 40, preserving the same number of decimals in the product.

Examples—

A.	R.	P.	Acres.		A.	R.	P.	Acres.
			633·357					527·013
			4					4
			1·428					·052
			40					40
633	1	17	17·120		527	0	2	2·080

TABLE

FOR CONVERTING DECIMAL PARTS OF AN ACRE INTO ROODS AND PERCHES.

Perch.	0 Rood.	1 Rood.	2 Roods.	3 Roods.	Perch.	0Rood.	1 Rood.	2 Roods.	3 Roods.
0	·000	·250	·500	·750	21	·131	·381	·631	·881
1	·006	·256	·506	·756	22	.137	·387	·637	·887
2	·012	·262	·512	·762	23	·144	·394	·644	·894
3	·019	·269	·519	·769	24	·150	·400	·650	·900
4	·025	·275	·525	·775	25	·156	·406	·656	·906
5	·031	·281	·531	·781	26	·162	·412	·662	·912
6	·037	·287	·537	·787	27	·169	·419	·669	·919
7	·044	·294	·544	·794	28	·175	·425	·675	·925
8	·050	·300	·550	·800	29	·181	·431	·681	·931
9	·056	·306	·556	·806	30	·187	·437	·687	·937
10	·062	·312	·562	·812	31	·194	·444	·694	·944
11	·069	·319	·569	·819	32	·200	·450	·700	·950
12	·075	·325	·575	·825	33	·206	·456	·706	·956
13	·081	·331	·581	.831	34	·212	·462	·712	·962
14	·087	·337	·587	·837	35	·219	·469	·719	·969
15	·094	·344	·594	·844	36	·225	·475	·725	·975
16	·100	·350	·600	·850	37	·231	·481	·731	·981
17	·106	·356	·606	·856	38	·237	·487	·737	·987
18	·112	·362	·612	·862	39	·244	·494	·744	·994
19	·119	·369	·619	·869	40	·250	·500	·750	1·000
20	·125	·375	·625	·875					

PARISH OF KILCALMONELL AND KILBERRY,

IN THE

COUNTY OF ARGYLL.

No. on Plan.	Area in Acres.	Remarks.	No. on Plan.	Area in Acres.	Remarks.
1	·051	Quay.	38	1·225	Houses, gardens, &c.
2	·243	Rough pasture.	39	·075	Drying green.
3	·208	Quay.	40	1·711	Rough pasture.
4	·204	Houses, garden, &c.	41	5·221	Arable.
5	·345	Rough pasture and ruins.	42	·360	Rough pasture.
			43	3·969	Arable.
6	·700	Arable.	44	1·802	Arable.
7	·858	Rough pasture.	45	1·053	Rough pasture.
8	2·181	Rough pasture.	46	1·205	Pasture.
9	·821	Rough pasture.	47	·132	House and sheepfold.
10	·906	House, garden, &c.	48	99·235	Rough heathy pasture.
11	·118	House, garden, shed, &c.	49	3·889	Arable.
12	1·096	Occupation road.	50	2·272	Arable.
13	2·433	Rough pasture.	51	2·306	Arable.
14	·019	House.	52	2·124	Rough pasture.
15	·246	Pasture.	53	·514	Pasture.
16	·051	Pier.	54	·822	Arable.
17	·089	Occupation road.	55	·225	Pasture, &c.
18	1·321	Arable.	56	·038	Garden.
19	·537	Houses, gardens, &c.	57	1·460	Arable.
20	2·459	Arable.	58	·471	Burial ground.
21	1·023	Arable.	59	·588	School, &c.
22	·100	Occupation road.	60	3·794	Arable.
23	·210	Rough pasture, &c.	61	·356	Houses, gardens, &c.
24	·150	Arable.	62	·298	Houses, gardens, &c.
25	·132	Arable.	63	·274	Houses, gardens, &c.
26	3·441	Church, school, &c.	64	·208	Rough pasture.
27	·081	Houses, gardens, &c.	65	·206	Pasture.
28	·172	Public road.	66	·130	Rough pasture.
29	1·207	Houses, gardens, &c.	67	1·977	Arable.
30	·353	Public road.	68	1·238	Arable.
31	·403	Houses, gardens, &c.	69	·992	Pasture.
32	·090	Public road.	70	4·319	Public road.
33	1·126	Houses, gardens, &c.	71	·672	Arable.
34	·149	Public road.	72	·966	Rough pasture.
35	·471	Gardens.	73	2·062	Arable.
36	1·168	Rough pasture.	74	·167	Occupation road.
37	·248	Arable.	75	2·758	Rough pasture.

No. on Plan.	Area in Acres.	Remarks.	No. on Plan.	Area in Acres.	Remarks.
76	·635	Arable.	128	1·223	Tidal water.
77	1·227	Arable.	129	7·746	Arable.
78	·575	Occupation road.	129a	·889	Rough pasture.
79	·148	Rough pasture.	130	10·542	Arable.
80	4·071	Arable.	130a	1·034	Wood.
81	7·541	Arable.	131	1·606	Rough pasture.
82	4·410	Rough pasture.	132	2·324	Water.
83	1·388	Arable.	133	7·656	Arable.
84	1·783	Arable.	134	1·223	Rough pasture.
85	·110	Rough pasture.	135	3·023	Wood.
86	·150	Houses, garden, &c.	136	2·283	Meadow.
87	·148	Rough pasture.	137	·118	Rough pasture.
88	1·248	Rough pasture.	138	7·782	Arable.
89	1·124	Arable.	139	·276	Houses, gardens, &c.
90	·826	Rough pasture.	140	·089	Arable.
91	2·710	Arable.	141	·379	Offices, kennels, &c.
92	·868	Rough pasture.	142	7·294	Ornamental ground.
93	52·210	Rough heathy pasture.	143	24·978	Wood.
94	·548	Arable.	144	14·259	Wood.
95	1·645	Rough pasture.	145	24·234	Arable.
96	6·435	Arable.	146	3·938	Wood, &c.
97	·216	Houses, garden, &c.	147	·363	Arable.
98	·420	Arable.	148	1·668	Arable.
99	·688	Houses, gardens, &c.	149	4·316	Rough pasture.
100	·562	Arable, &c.	150	1·463	Wood, &c.
101	·283	Houses, garden, &c.	151	25·138	Pasture.
102	6·388	Arable.	152	·825	Ornamental ground.
103	·670	Arable.	153	·577	Wood.
104	·208	Occupation road.	154	·936	Ornamental ground.
105	2·305	Arable.	155	·106	House, shed, &c.
106	1·097	Arable.	156	·776	Wood.
107	3·693	Pasture.	157	·280	Garden.
108	·184	Rough pasture.	158	·299	Garden.
109	1·322	Arable.	159	1·092	Wood.
110	·139	Rough pasture.	160	3·055	Ornamental ground.
111	·409	Arable.	161	·181	Wood.
112	1·126	Arable.	162	1·974	Wood.
113	·090	Rough pasture.	163	·077	Wood.
114	4·092	Rough pasture.	164	9·690	Wood.
115	·826	Arable.	165	12·251	Arable.
116	·853	Pasture.	166	·287	Rough pasture.
117	·405	Arable.	167	·231	Wood.
118	12·585	Pasture.	168	·783	Houses, gardens, &c.
119	42·141	Rough heathy pasture.	169	1·499	Arable.
120	·318	Pasture.	170	74·341	Wood.
121	·250	Pasture.	171	·263	Rough pasture.
122	2·065	Pasture.	172	9·055	Arable.
123	22·493	Foreshore.	173	2·005	Rough pasture.
124	·395	Pasture.	174	7·349	Brushwood.
125	·226	Foreshore.	175	3·104	Arable.
126	1·790	Rough pasture.	176	19·104	Wood.
127	·916	Rough pasture.	177	19·533	Ornamental ground.

No. on Plan.	Area in Acres.	Remarks.	No. on Plan.	Area in Acres.	Remarks.
178	·344	Wood.	230	163·914	Wood.
179	5·326	Rough pasture.	231	·687	Arable.
180	9·967	Arable.	232	92·667	Rough heathy pasture.
181	2·850	Rough pasture.			
182	·278	Rough pasture.	233	·290	Wood.
183	11·483	Arable.	234	·363	Burial ground.
184	6·036	Rough pasture.	235	23·050	Rough pasture.
185	1·314	Rough pasture.	236	8·944	Arable.
186	9·721	Arable.	237	11·941	Rough pasture.
187	1·236	Wood.	238	·011	House, &c.
188	1·459	Brushwood, &c.	239	4·956	Wood, &c.
189	4·119	Arable.	240	1·418	Rough pasture.
190	·973	Houses, garden, &c.	241	3·106	Wood.
191	·481	Rough pasture.	242	5·394	Rough pasture.
192	13·052	Arable.	243	9·344	Arable.
193	·655	Rough pasture.	244	6·669	Arable.
194	1·151	Rough pasture.	245	14·208	Wood.
195	·301	Houses, garden, &c.	246	·483	Burn (tidal water).
196	·208	Arable.	247	4·947	Rough pasture.
197	1·257	Wood.	248	19·959	Arable.
198	·564	Wood.	249	7·009	Wood.
199	11·677	Arable.	250	85·106	Rough pasture.
200	24·282	Rough pasture.	251	·680	Wood.
201	7·289	Arable.	252	1·297	Arable.
202	·190	Wood.	253	1·817	Arable.
203	1·990	Arable.	254	·108	Occupation road.
204	·255	Wood.	255	·597	Arable.
205	·630	Arable.	256	·179	Arable.
206	1·448	Wood.	257	·648	Houses, gardens, &c.
207	37·146	Brushwood, &c.	258	·409	Arable.
208	7·259	Rough pasture.	259	4·284	Rough pasture.
209	14·041	Rough pasture.	260	20·221	Rough pasture.
210	5·122	Rough pasture.	261	5·299	Wood.
211	14·754	Arable.	262	1·425	Wood.
212	·273	Occupation road.	263	21·061	Arable.
213	1·124	Rough pasture.	264	1·846	Arable.
214	·307	Houses, &c.	265	6·427	Rough pasture.
215	3·012	Rough pasture.	266	2·248	Wood.
216	·347	Rough pasture.	267	·458	Wood.
217	1·100	Rough pasture.	268	·151	Rough pasture.
218	1·733	Rough pasture, &c.	269	1·311	Arable.
219	9·509	Arable.	270	·907	Houses, gardens, &c.
220	10·220	Arable.	271	·201	Occupation road.
221	·534	Rough pasture.	272	·351	House, gardens, &c.
222	·251	Rough pasture.	273	·204	Arable.
223	·383	Pasture, &c.	274	·224	Houses, garden, &c.
224	·014	House.	275	·255	Arable.
225	11·669	Arable.	276	2·166	Houses, gardens, &c.
226	·849	Arable.	277	4·569	Arable.
227	1·712	Brushwood, &c.	278	·564	Arable.
228	1·884	Arable.	279	2·896	Arable.
229	15·418	Public road.	280	·228	House, garden, &c.

No. on Plan.	Area in Acres.	Remarks.	No. on Plan.	Area in Acres.	Remarks.
281	·592	Arable.	333	6·975	Arable.
282	3·135	Arable.	334	3·081	Burn (part of).
283	5·020	Arable.	335	4·719	Wood.
284	2·815	Arable.	336	9·362	Arable.
285	3·459	Arable.	337	·532	Wood.
286	·876	Wood.	338	3·639	Wood.
287	55·395	Rough pasture.	338a	1·957	Arable.
288	8·901	Wood.	339	8·691	Wood.
289	24·019	Arable.	340	8·876	Arable.
290	3·026	Rough pasture.	341	1·379	Arable.
291	2·992	Houses, gardens, &c.	342	·208	Occupation road.
292	10·935	Arable.	343	2·698	Occupation road.
293	·750	Wood.	344	·803	Houses, garden, &c.
294	21·603	Arable.	345	·061	House, &c.
295	16·420	Rough pasture.	346	·830	Stackyard.
296	·878	Wood.	347	2·926	Arable.
297	·556	Wood.	348	18·974	Arable.
298	15·873	Arable.	349	42·923	Rough pasture.
299	20·162	Arable.	350	36·125	Rough pasture.
300	·253	Wood.	351	3·989	Arable.
301	15·506	Arable.	352	11·718	Arable.
302	12·630	Wood.	353	64·890	Rough heathy pasture.
303	14·011	Arable.	354	58·599	Rough pasture.
304	·091	Corn mill, &c.	355	9·495	Wood.
305	10·300	Wood.	356	37·200	Rough pasture.
306	1·953	Arable.	357	2·370	Wood.
307	12·043	Arable.	358	12·930	Arable.
308	·968	Pasture.	359	13·874	Arable.
309	8·117	Arable.	360	74·324	Rough heathy pasture.
310	·907	Occupation road.	361	7·047	Wood.
311	8·039	Arable.	362	13·708	Arable.
312	·040	Garden, &c.	363	30·474	Wood.
313	·059	House, garden, &c.	364	13·272	Wood.
314	·485	Wood.	365	·356	Wood, &c.
315	·089	House, garden, &c.	366	1·224	Wood.
316	1·557	Wood.	367	13·423	Arable.
317	1·483	Arable.	368	13·176	Arable.
318	15·148	Arable.	369	20·419	Arable.
319	12·787	Arable.	370	6·810	Arable.
320	2·123	Rough pasture.	371	·840	Houses, garden, &c.
321	14·292	Arable.	372	37·973	Rough pasture.
322	·071	Occupation road.	373	10·039	Rough pasture.
323	12·122	Arable.	374	38·544	Rough pasture.
324	2·906	Arable.	375	9·443	Rough pasture.
325	11·421	Wood.	376	2·420	Wood.
326	1·394	Rough pasture.	377	4·944	Rough pasture.
327	·737	Houses, gardens, &c.	378	5·644	Rough pasture.
328	21·527	Arable.	379	28·641	Wood.
329	·268	Houses, gardens, &c.	380	13·255	Arable.
330	·159	House, garden, &c.	381	·259	Wood.
331	2·168	Arable.	382	3·420	Rough pasture.
332	10·617	Rough pasture.	383	2·779	Arable.

No. on Plan.	Area in Acres.	Remarks.	No. on Plan.	Area in Acres.	Remarks.
384	1·102	Rough pasture.	435	6·917	Arable.
385	25·050	Wood.	436	28·230	Arable.
386	·615	Wood.	437	·658	Rough pasture.
387	·383	Wood.	438	1·886	Arable.
388	7·671	Arable.	439	·407	Occupation road.
389	·866	Rough pasture.	440	·447	Stackyard.
390	18·109	Arable.	441	1·624	Arable.
391	·394	Pasture.	442	·231	Rough pasture.
392	·362	Wood.	443	5·065	Meadow.
393	1·479	Houses, &c.	444	·120	Rough pasture.
394	·176	Garden.	445	25·286	Arable.
395	1·410	Wood.	446	·649	House, garden, &c.
396	·403	Wood.	447	1·214	Rough pasture.
397	4·118	Rough pasture.	448	35·579	Arable.
398	·488	Rough pasture.	449	·045	Private quay.
399	12·531	Arable.	450	6·999	Rough pasture.
400	1·334	Rough pasture.	451	·534	Houses, gardens, &c.
401	·701	Houses, garden, &c.	452	16·641	Rough pasture.
402	7·387	Arable.	453	·875	Arable.
403	13·776	Arable.	454	11·295	Arable.
404	·655	Wood.	455	2·995	Arable.
405	25·551	Arable.	456	1·613	Rough pasture, &c.
406	10·461	Arable.	457	8·129	Arable.
407	·627	Arable.	458	·381	Occupation road.
408	1·019	Rough pasture.	459	9·914	Rough pasture.
409	11·390	Arable.	460	1·039	Houses, garden, &c.
410	124·415	Rough heathy pasture.	461	23·905	Arable.
411	4·332	Rough pasture.	462	35·468	Arable.
412	99·844	Wood.	463	·195	Occupation road.
413	24·624	Rough heathy pasture.	464	15·343	Arable.
414	8·811	Arable.	465	7·893	Arable.
415	78·458	Rough heathy pasture.	466	·970	Rough pasture.
416	8·089	Arable.	467	4·255	Arable.
417	90·463	Rough heathy pasture.	468	·767	Rough pasture.
418	142·217	Rough heathy pasture.	469	·332	Rough pasture.
419	26·653	Meadow.	470	·020	House, &c.
420	4·543	Arable.	471	·799	Rough pasture.
421	·434	Arable.	472	24·220	Meadow.
422	1·840	Arable.	473	·492	Arable.
423	·883	Houses, garden, &c.	474	9·300	Arable.
424	35·399	Rough pasture.	475	6·778	Rough pasture.
425	·663	Gardens, &c.	476	3·257	Rough pasture.
426	·135	Burial ground.	477	8·404	Arable.
427	3·152	Arable.	478	2·550	Rough pasture.
428	80·601	Rough heathy pasture.	479	163·468	Rough heathy pasture.
429	20·995	Loch Freasdail.	480	22·979	Lochan Dugbaill.
430	44·697	Rough heathy pasture.	481	24·663	Arable.
431	1·865	Wood.	482	1·028	Rough pasture.
432	269·180	Rough heathy pasture.	483	·527	Houses, garden, &c.
432a	40·170	Rough pasture.	484	1·028	Rough pasture.
433	27·991	Wood.	485	·102	Houses, garden, &c.
434	437·198	Foreshore.	486	1·141	Rough pasture.

No. on Plan.	Area in Acres.	Remarks.	No. on Plan.	Area in Acres.	Remarks.
487	6·067	Arable.	536	1·029	Manse, offices, garden, &c.
488	17·816	Public road.			
489	161·881	Rough heathy pasture.	536a	·173	Occupation road.
490	·477	Pasture.	537	7·681	Arable.
491	·291	Houses, garden, &c.	538	2·316	Arable.
492	201·181	Rough heathy pasture.	539	4·538	Burn (part of).
493	·378	Rough heathy pasture.	540	·629	House, garden, &c.
494	7·616	Arable.	541	·404	Arable.
495	45·361	Arable.	542	·052	House, &c.
496	9·207	Rough pasture.	543	2·386	Arable.
497	25·465	Loch nan Gad.	544	·879	Houses, gardens, &c.
498	3·324	Rough pasture.	545	·624	Arable.
499	9·232	Rough pasture.	546	5·476	Rough pasture.
500	149·863	Rough heathy pasture.	547	1·874	Arable.
501	3·202	Public road.	548	·141	Rough pasture.
502	96·295	Rough pasture.	549	10·955	Arable.
503	7·117	Arable.	550	·449	Houses, garden, &c.
504	47·651	Rough pasture.	551	7·706	Ornamental ground.
505	7·234	Rough pasture.	552	·566	Pasture.
506	19·017	Arable.	553	1·583	Arable.
507	10·445	Rough pasture.	554	9·654	Arable.
508	30·725	Arable.	555	1·030	Rough pasture.
509	37·063	Rough heathy pasture.	556	15·108	Wood.
510	26·895	Arable.	557	11·903	Arable.
511	5·385	Arable.	558	2·054	Arable.
512	·082	Occupation road.	559	1·343	Houses, &c.
513	·348	Houses, garden, &c.	560	·737	Rough pasture.
514	4·766	Arable.	561	28·802	Arable.
515	2·266	Arable.	562	43·101	Arable.
516	26·152	Rough pasture.	563	·690	Arable.
517	1·703	Rough pasture.	564	·869	Arable.
518	73·194	Arable.	565	·089	Pasture, &c.
519	74·019	Rough pasture.	566	·097	Pasture.
520	7·785	Rough pasture.	567	1·204	Houses, gardens, &c.
521	·230	Burn (part of), tidal water.	568	·049	Wood.
			569	1·245	Houses, gardens, &c.
522	25·624	Arable.	570	·632	Lodge, garden, &c.
523	1·314	Rough pasture.	571	1·029	Houses, gardens, &c.
524	·592	Rough pasture.	572	1·090	Arable.
525	·362	Arable.	573	·032	Independent Chapel.
526	8·567	Arable.	574	·565	Rough pasture.
527	·220	Arable.	575	·565	Houses, gardens, &c.
528	·237	Rough pasture.	576	·526	Wood.
529	7·666	Arable.	577	2·086	Arable.
530	·464	Pasture.	578	20·242	Wood.
531	·350	Houses, garden, &c.	579	11·825	Ornamental ground.
531a	·025	Rough pasture (island).	580	·649	Ornamental ground.
			581	·109	Mansion house.
532	1·509	Pasture.	582	·279	Wood.
533	9·889	Arable.	583	1·417	Ornamental ground.
534	·755	Arable.	584	·805	Wood.
535	·564	Rough pasture.	585	1·077	Garden.

No. on Plan.	Area in Acres.	Remarks.	No. on Plan.	Area in Acres.	Remarks.
586	·389	House, stackyard, &c.	636	2·895	Wood.
587	·211	Wood.	637	15·600	Arable.
588	·325	Offices, &c.	638	40·188	Arable.
589	·817	Ornamental ground.	639	77·230	Rough heathy pasture.
590	4·137	Wood.			
591	·051	Occupation road.	640	14·835	Arable.
592	7·200	Arable.	641	1·146	Wood.
593	7·734	Arable.	642	4·749	Wood.
594	19·902	Arable.	643	63·355	Arable.
595	·363	Occupation road.	644	39·900	Arable.
596	·605	Pasture.	645	1·811	Rough pasture.
597	·057	House, garden, &c.	646	28·851	Rough pasture.
598	23·424	Arable.	647	12·505	Arable.
599	1·567	Rough pasture, &c.	648	291·032	Rough heathy pasture.
600	1·169	Rough pasture.			
601	1·193	Occupation road.	649	4·483	Rough pasture.
602	8·507	Arable.	650	144·768	Rough pasture.
603	7·620	Arable.	651	335·389	Rough heathy pasture.
604	3·796	Wood.			
605	6·477	Arable.	652	5·862	Loch.
606	25·033	Arable.	653	293·616	Rough heathy pasture.
607	24·356	Rough pasture.			
608	37·182	Wood.	654	190·025	Loch Ciaran.
609	14·170	Rough pasture.	655	7·531	Rough pasture.
610	1·630	Ornamental ground, &c.	656	1·963	Arable.
			657	·425	Houses, &c.
611	·021	House.	658	2·004	Rough pasture.
612	·833	Ornamental ground.	659	72·335	Arable.
613	·150	Mansion house.	660	3·379	Arable.
614	4·821	Wood.	661	12·498	Rough pasture.
615	2·851	Arable.	662	·269	Arable.
616	9·058	Wood.	663	29·053	Arable.
617	·369	Arable.	664	2·740	Rough pasture, &c.
618	·187	Lodge, &c.	665	95·760	Rough heathy pasture.
619	10·501	Arable.			
619a	·059	Houses.	666	670·828	Rough heathy pasture.
620	3·652	Pasture.			
621	·088	Coalyard.	667	·037	House, &c.
622	·474	Rough pasture, &c.	668	1·567	Arable.
623	8·956	Arable.	669	3·847	Arable.
624	·670	Rough pasture, &c.	670	12·436	Pasture.
625	37·483	Rough pasture.	671	9·278	Rough pasture.
626	·276	Gardens.	672	15·705	Public road.
627	·161	Pasture.	673	30·879	Rough pasture.
628	1·339	Houses, gardens, &c.	674	6·785	Pasture.
629	28·862	Pasture.	675	7·538	Rough pasture.
630	2·898	Rough pasture.	676	17·878	Rough pasture.
631	10·605	Wood.	677	1·973	Arable.
632	17·605	Rough pasture.	678	4·761	Arable.
633	8·652	Rough pasture.	679	8·248	Wood.
634	29·421	Arable.	680	1·299	Arable.
635	21·582	Arable.	681	17·906	Arable.

No. on Plan.	Area in Acres.	Remarks.	No. on Plan.	Area in Acres.	Remarks.
682	1·919	Arable.	730	6·630	Rough pasture.
683	·243	Occupation road.	731	58·285	Arable.
684	11·486	Arable.	732	·317	Arable.
685	·060	Pasture.	733	4·181	Pasture.
686	8·411	Arable.	734	2·500	Arable.
687	·466	Rough pasture.	735	7·692	Arable.
688	·365	Rough pasture.	736	·561	Rough pasture.
689	2·084	Pasture.	737	·705	Rough pasture.
690	2·220	Arable.	738	1·017	Houses, garden, &c.
691	·575	Houses, garden, &c.	739	18·409	Arable.
692	·622	Pasture.	740	1·140	Rough pasture.
693	·816	Houses, garden, &c.	741	14·348	Arable.
694	9·780	Rough pasture.	742	2·683	Rough pasture.
695	208·272	Rough heathy pasture.	743	28·666	Arable.
			744	1·877	Arable.
696	·150	Houses, garden, &c.	745	2·865	Arable.
697	·885	Arable.	746	4·078	Rough pasture.
698	·148	Houses, garden, &c.	747	·138	Rough pasture.
699	·543	Arable.	748	13·752	Arable.
700	10·953	Rough pasture.	749	·790	Houses, garden, &c.
701	36·031	Arable.	750	1·539	Arable.
702	·033	House.	751	·656	Rough pasture.
703	16·695	Pasture.	752	·638	Arable.
704	·203	Pasture.	753	·799	Rough pasture.
705	1·872	Arable.	754	·366	Rough pasture.
706	1·225	Arable.	755	·417	Arable.
707	1·067	Rough pasture.	756	·538	Wood.
708	·232	Houses, garden, &c.	757	·651	Rough pasture.
709	·119	Corn mill, &c.	758	15·586	Arable.
710	·327	Burn (part of), tidal water.	759	1·051	Rough pasture.
			760	10·029	Arable.
711	·273	Pasture.	761	17·139	Rough heathy pasture.
712	26·440	Arable.			
713	·555	Rough pasture.	762	34·976	Arable.
714	·299	Rough pasture.	763	4·639	Wood.
715	·178	House, garden, &c.	764	·108	Occupation road.
716	·789	Pasture.	765	·415	Rough pasture.
717	·484	Pasture.	766	2·858	Wood.
718	·877	Houses, gardens, &c.	767	12·478	Arable.
719	·285	Pasture.	768	12·683	Arable.
720	12·523	Arable.	769	·198	Wood.
721	·310	Pasture.	770	26·430	Rough heathy pasture.
722	19·621	Rough pasture.			
723	·264	Rough pasture.	771	4·466	Arable.
724	2·467	Burn (part of).	772	20·010	Arable.
725	37·358	Pasture.	773	13·016	Arable.
726	·304	Pasture.	774	·377	Rough pasture.
727	3·863	Rough heathy pasture.	775	·855	Occupation road.
			776	21·816	Rough heathy pasture.
728	11·045	Arable.			
729	·715	Rough heathy pasture.	777	2·518	Arable.
			778	1·233	Pasture.

No. on Plan.	Area in Acres.	Remarks.
779	·532	Houses, &c.
780	1·245	Arable.
781	·340	Rough pasture.
782	13·321	Arable.
783	·301	Wood.
784	·577	Arable.
785	·051	House, &c.
786	·139	Pasture.
787	20·534	Arable.
788	49·250	Rough heathy pasture.
789	39·091	Rough heathy pasture.
790	206·907	Rough heathy pasture.
791	2·511	Arable.
792	·538	Sand.
793	·730	Wood, &c.
794	1·186	Rough pasture, &c.
795	1·189	Rough pasture.
796	12·167	Arable.
797	10·516	Wood, &c.
798	8·094	Arable.
799	·435	Pasture.
800	·238	Houses, garden, &c.
801	·161	Sheepfold.
802	·139	Rough pasture.
803	5·292	Arable.
804	15·721	Arable.
805	10·266	Rough pasture.
806	1·259	Rough pasture.
807	27·799	Rough heathy pasture.
808	7·879	Rough pasture.
809	1·233	Arable.
810	11·287	Arable.
811	·138	Rough pasture.
812	3·127	Rough pasture.
813	31·094	Arable.
814	21·035	Arable.
815	·877	Arable.
816	·042	House.
817	2·703	Rough pasture.
818	52·430	Arable.
819	26·525	Rough heathy pasture.
820	31·442	Rough heathy pasture.
821	1·209	Sand.
822	7·904	Foreshore.
823	12·789	Arable.
824	5·407	Rough pasture.
825	9·879	Arable.
826	·170	Arable.
827	3·292	Rough pasture.
828	11·557	Arable.
829	·181	Houses, &c.
830	15·388	Arable.
831	15·593	Arable.
832	·168	Rough pasture and pools.
833	15·258	Arable.
834	13·959	Arable.
835	4·908	Rough pasture and rocks.
836	4·090	Rough pasture and rocks.
837	18·533	Arable.
838	14·354	Arable.
839	·813	Occupation road.
840	16·377	Arable.
841	4·450	Pasture.
842	12·357	Arable.
843	9·933	Rough pasture.
844	·170	Rough pasture.
845	·212	House and garden.
846	3·530	Pasture.
847	·333	Occupation road.
848	·058	House, &c.
849	·327	Occupation road.
850	1·517	Offices, garden, &c.
851	1·947	Arable.
852	·099	Dam.
853	16·061	Arable.
854	16·980	Arable.
855	1·813	Rough pasture, &c.
856	14·937	Arable.
857	5·746	Arable.
858	·872	Shingle.
859	5·169	Rough pasture.
860	14·365	Arable.
861	·301	Rough pasture.
862	·216	Wood.
863	2·997	Arable.
864	10·750	Arable.
865	2·045	Rough pasture and occupation road.
866	15·756	Arable.
867	·620	Houses, &c.
868	·295	House, garden, &c.
869	·307	Arable.
870	14·768	Arable.
871	·358	Rough pasture.
872	4·270	Burn (part of).
873	·558	Wood.

No. on Plan.	Area in Acres.	Remarks.
874	·026	House, &c.
875	·405	Arable.
876	1·767	Pasture.
877	·011	House.
878	2·012	Rough pasture.
879	6·707	Foreshore.
880	13·799	Pasture.
881	13·329	Arable.
882	·274	Rough pasture.
883	·210	House, garden, &c.
884	·896	Rough pasture.
885	14·924	Arable.
886	·140	Rough pasture.
887	·294	Rough pasture.
888	14·947	Arable.
889	·329	Rough pasture.
890	43·567	Rough pasture.
891	20·229	Arable.
892	27·860	Arable.
893	10·934	Arable.
894	236·542	Rough heathy pasture.
895	19·047	Arable.
896	24·277	Arable.
897	2·206	Rough pasture, &c.
898	·163	Pasture, &c.
899	·311	Dam.
900	21·483	Rough pasture.
901	3·831	Foreshore.
902	11·887	Rough pasture and rocks.
903	39·836	Pasture.
904	6·653	Pasture.
905	5·550	Rough pasture.
906	·591	Houses, garden, &c.
907	·872	Rough pasture.
908	·230	Arable.
909	1·035	Wood.
910	·361	House, garden, &c.
911	2·413	Offices, &c.
912	·368	Arable.
913	3·351	Arable.
914	·290	Sheepfold.
915	19·888	Arable.
916	9·755	Arable.
917	1·725	Rough pasture.
918	26·681	Arable.
919	19·494	Arable.
920	1·280	Rough pasture.
921	1·729	Rough pasture.
922	41·394	Rough heathy pasture.
923	34·117	Arable.
924	13·169	Arable.
925	·714	Rough pasture.
926	31·462	Arable.
927	23·583	Arable.
928	3·414	Rough pasture.
929	5·818	Arable.
930	3·363	Rough pasture.
931	21·681	Pasture.
932	18·413	Rough heathy pasture.
933	68·887	Rough heathy pasture.
934	39·045	Rough heathy pasture.
935	14·939	Arable.
936	12·843	Arable.
937	2·665	Arable.
938	·901	Offices, &c.
939	18·835	Arable.
940	1·528	Rough pasture, &c.
941	4·973	Wood.
942	·467	Rough pasture, &c.
943	7·905	Wood.
944	25·190	Public road.
945	3·278	Arable.
946	17·061	Rough pasture.
947	2·474	Rough pasture.
948	·477	Wood.
949	·285	Ornamental ground.
950	·343	Garden.
951	2·536	Ornamental ground.
952	10·174	Ornamental ground.
953	·051	Mansion house.
954	·129	Burial ground.
955	7·106	Wood.
956	·021	House, &c.
957	1·500	Rough pasture.
958	17·050	Arable.
959	·832	Arable.
960	·211	House, gardens, &c.
961	·066	Houses, garden, &c.
962	2·732	Rough pasture.
963	·125	Houses, garden, &c.
964	18·508	Arable.
965	41·692	Rough pasture, &c.
966	4·167	Rough pasture, &c.
967	11·937	Rough pasture.
968	1·250	Arable, &c.
969	15·231	Rough pasture.
970	·282	Arable.
971	·453	Wood.

No. on Plan.	Area in Acres.	Remarks.	No. on Plan.	Area in Acres.	Remarks.
972	·622	Garden.	1020	10·873	Rough pasture.
973	1·823	Arable.	1021	438·114	Rough heathy pasture.
974	9·132	Arable.			
975	25·925	Arable.	1022	6·836	Arable.
976	23·556	Arable.	1023	10·297	Rough pasture.
977	10·902	Arable.	1024	14·509	Arable.
978	43·136	Arable.	1025	11·605	Rough pasture.
979	·392	Rough pasture.	1026	22·655	Arable.
980	1·023	Stackyard.	1027	33·299	Rough pasture.
981	·745	Houses, garden, &c.	1028	·561	Wood.
982	20·938	Arable.	1029	·590	Wood.
983	47·438	Arable.	1030	298·094	Rough heathy pasture.
984	·839	Rough pasture.			
985	·113	Houses, garden, &c.	1031	2·235	Wood.
986	24·953	Rough heathy pasture.	1032	·499	Arable.
			1033	·173	House, gardens, &c.
987	8·341	Arable.	1034	·305	Rough pasture.
988	27·286	Rough heathy pasture.	1035	3·084	Pasture.
			1036	·471	Wood.
989	7·805	Arable.	1037	1·405	Arable.
990	·829	Rough pasture.	1038	·192	Rough pasture.
991	47·455	Pasture.	1039	·428	Rough pasture.
992	·179	Houses, garden, &c.	1040	5·610	Arable.
993	13·343	Rough pasture.	1041	2·824	Rough pasture.
994	1·822	Arable.	1042	·475	Wood.
995	7·772	Rough heathy pasture.	1043	·319	Arable.
			1044	11·163	Wood.
996	1·671	Arable.	1045	1·806	Arable.
997	6·166	Rough heathy pasture.	1046	2·929	Rough pasture.
			1047	1·980	Wood.
998	1·302	Rough pasture.	1048	2·446	Arable.
999	·060	Free Church.	1049	2·097	Rough pasture, &c.
1000	·642	Arable.	1050	·381	Pasture.
1001	·688	Pasture.	1051	·398	Rough pasture, &c.
1002	17·203	Rough pasture, &c.	1052	·704	Arable.
1003	·313	Rough pasture.	1053	·474	Wood.
1004	14·257	Pasture.	1054	4·092	Arable.
1005	29·492	Pasture.	1055	·731	Wood.
1006	·232	Rough pasture.	1056	·687	Rough pasture.
1007	16·498	Arable.	1057	·222	Houses, garden, &c.
1008	20·671	Pasture.	1058	2·307	Rough pasture.
1009	1·489	Arable.	1059	·547	Rough pasture.
1010	·662	Rough pasture.	1060	·059	Church.
1011	·391	Garden.	1061	·031	Corn mill.
1012	1·001	Pasture.	1062	1·454	Arable.
1013	·259	Wood.	1063	·121	Wood.
1014	·570	Rough pasture.	1064	·211	Houses, garden, &c.
1015	1·263	Houses, gardens, &c.	1065	2·611	Allt Lairig an Uinnsinn (part of), water.
1016	·108	Wood.			
1017	·172	Wood.			
1018	1·456	Pasture.	1066	·475	Wood.
1019	1·037	Wood.	1067	·175	Rough pasture.

No. on Plan.	Area in Acres.	Remarks.
1068	·011	House.
1069	·782	Arable.
1070	1·221	Arable.
1071	7·669	Rough pasture.
1072	·082	Garden.
1073	·383	Houses, &c.
1074	·539	Wood.
1075	5·005	Arable.
1076	2·670	Arable.
1077	5·550	Rough pasture.
1078	1·898	Wood.
1079	6·151	Arable.
1080	1·394	Wood.
1081	·502	Rough pasture.
1082	1·706	Arable.
1083	·373	Arable.
1084	44·910	Wood.
1085	1·883	Arable.
1086	1·575	Ornamental ground.
1087	·376	Carse House, &c.
1088	·871	Garden.
1089	·708	Ornamental ground.
1090	·898	Wood.
1091	13·175	Wood.
1092	2·341	Rough pasture.
1093	25·139	Wood.
1094	1·219	Rough heathy pasture.
1095	3·864	Arable.
1096	4·891	Wood.
1097	1·798	Arable, &c.
1098	·134	Arable.
1099	5·877	Rough pasture, &c.
1100	·318	Wood.
1101	·735	Rough pasture.
1102	6·607	Arable.
1103	3·179	Wood.
1104	·232	Rough pasture.
1105	1·390	Wood.
1106	19·048	Rough pasture.
1107	3·680	Pasture.
1108	4·110	Tidal water.
1109	12·848	Arable.
1110	·444	Rough pasture.
1111	·336	Rough pasture.
1112	·883	Rough pasture.
1113	·209	House, garden, &c.
1114	·153	Burial ground.
1115	1·114	Rough pasture.
1116	11·814	Arable.
1117	13·856	Arable.
1118	·788	Rough pasture.
1119	20·543	Arable.
1120	·642	Rough pasture.
1121	4·018	Ornamental ground.
1122	·446	Ornamental ground.
1123	·887	Wood.
1124	·507	Offices, gardens, &c.
1125	·294	Arable.
1126	·340	Wood.
1127	4·262	Arable.
1128	1·056	Rough pasture.
1129	4·439	Arable.
1130	7·580	Wood.
1131	1·328	Wood.
1132	1·169	Wood.
1133	6·777	Arable.
1134	·082	House, garden, &c.
1135	·661	Rough heathy pasture.
1136	·297	Wood.
1137	11·870	Rough heathy pasture.
1137a	32·703	Rough heathy pasture.
1138	358·710	Foreshore.
1139	72·024	Rough pasture.
1140	1·093	Arable.
1141	·015	House.
1142	132·752	Rough heathy pasture.
1143	·661	Wood.
1144	·617	Rough heathy pasture.
1145	33·373	Wood.
1146	316·512	Rough heathy pasture.
1147	·138	Burial ground.
1148	8·115	Wood.
1149	12·323	Rough pasture.
1150	57·090	Rough pasture.
1151	1·210	Tidal water.
1152	19·313	Rough pasture.
1153	·341	Rough pasture.
1154	13·387	Arable.
1155	·594	Rough pasture.
1156	9·289	Arable.
1157	·408	Rough pasture.
1158	8·766	Arable.
1159	4·317	Rough pasture.
1160	5·293	Arable.
1161	30·052	Wood.
1162	1·481	Arable.
1163	·292	Wood.

No. on Plan.	Area in Acres.	Remarks.
1164	·660	Wood.
1165	15·438	Rough pasture.
1166	·673	Arable.
1167	4·155	Arable.
1168	5·815	Wood.
1169	1·468	Wood.
1170	1·043	Wood.
1171	1·392	Pasture.
1172	3·739	Rough pasture.
1173	·897	Houses, &c.
1174	·396	Wood.
1175	12·736	Ornamental ground.
1176	3·356	Wood.
1177	72·502	Rough heathy pasture.
1178	·553	Wood.
1179	1·213	Rough pasture.
1180	1·240	Rough pasture, &c.
1181	·128	Rough pasture.
1182	·161	Houses, &c.
1183	4·120	Wood.
1184	3·796	Wood.
1185	6·823	Rough heathy pasture.
1186	16·483	Arable.
1187	·796	Wood.
1188	16·662	Rough pasture.
1189	257·359	Rough heathy pasture.
1190	7·292	Wood.
1191	12·038	Arable.
1192	·175	Rough pasture.
1193	4·297	Arable.
1194	·164	Rough pasture.
1195	·254	Rough pasture.
1196	5·169	Arable.
1197	17·435	Rough pasture.
1198	35·652	Wood.
1199	3·352	Arable.
1200	3·451	Rough pasture.
1201	·277	Garden.
1202	·014	House, &c.
1203	1·966	Arable.
1204	·037	House, &c.
1205	26·399	Rough pasture.
	15549·022	

RECAPITULATION.

Area in Acres.	Remarks.
14336·929	Land.
82·414	Public roads.
837·069	Foreshore.
285·027	Water.
7·583	Tidal water.
15549·022	Area of the numbered part of the Parish.

UNNUMBERED.—Drawn principally on Six-inch Scale.

Area in Acres.	Remarks.
35239·600	Moorland, &c.
75·350	Loch Nan Torran.
24·610	Loch a'Bhaillidh.
36·770	Loch Caoi-rain.
26·540	Loch Raeadal.
6·040	Lochan Liath (part of).
11·530	Loch Chorra-riabhafh.
9·360	Lochan Eilein Bheag.
6·360	Lochan Eilein Mhòr.
135·630	Loch Garasdale.
18·600	Loch-a'-Ghatha.
44·160	Small lochs.
35634·550	Area of the unnumbered part of the Parish.
15549·022	Area numbered.
51183·572	Area of the whole of the Parish of Kilcalmonell and Kilberry.

RECAPITULATION FOR THE PARISH.

Area in Acres.	
49576·529	Land.
82·414	Public roads.
837·069	Foreshore.
679·977	Water.
7·583	Tidal water.
51183·572	Total area of the Parish of Kilcalmonell and Kilberry, in the Count of Argyll.

INDEX TO PLACES

IN THE

PARISH OF KILCALMONELL AND KILBERRY.

COUNTY OF ARGYLL.

Name of Place.	No. of Sheet. 6-inch scale.	No. of Sheet. 25·344 in. scale.
Auchnaglaick -	CXCII.	13
Achadacaic -	CCI.	12
Achnancarranan -	,,	,,
Arivore - -	CCXII.	3
Arivore Farm -	,,	,,
Achavraid -	,,	10
Achaveallich -	,,	13
Auchinafaud -	CCXXIII.	12
Achinadrian -	,,	15
Bruachsuibh -	CXCII.	13
Baile-uachdarach -	,,	,,
Balure - -	CC.	3
Bardaravine -	CCI.	12
Breac Bharr -	CCXI.	4
Ballinakill -	CCXII.	13
Bravall - -	,,	,,
Ballochroy -	CCXXIII.	12
Carnbaan - -	CXCII.	13
Cretshengan -	CC.	7
Crear - -	,,	,,
Cuilghailtro -	,,	11
Ceann-na-craige -	CCI.	15
Church - -	CCXI.	4
Carse House -	,,	,,
Corn Mill -	CCXII.	3
Cnocnagaibhre -	,,	,,
Corran - -	,,	9
Clachan - -	,,	13
Church - -	,,	,,
Carnbeg - -	CCXXIII.	8
Dunmore Ferry -	CCXII.	2
Dalachlaric -	,,	9
Dunskeig - -	,,	13
Duuultach -	,,	,,
East Loch Tarbert	CXCII.	,,
Free Church -	CXCII.	13
Free Church -	CC.	15
Gortan Bàn -	CCXI.	4
Gatehouse -	CCXII.	3
Gartnagrenach -	,,	6
Grassfield -	,,	7
High Carse -	CCXI.	4
High Ardpatrick	,,	8
Independent Chapel - -	CCXII.	13
Kilberry Castle -	CC.	11
Keppoch - -	,,	15
Kilchamaig -	CCXII.	3
Kilmichael -	CCXXIII.	12
Lagloinn - -	CXCII.	13
Lairig-na h-uinnsinn - -	CCXI.	4
Lonlia - -	CCXII.	,,
Leamnamuic -	,,	6
Loop - -	,,	10
Lagnagortan -	CCXXIII.	4
Mealdarroch Cottage - -	CXCII.	13
Manse - -	CCXII.	,,
Newhouse -	CCXI.	4
North Carnmore -	CCXXIII.	12
Orran - -	CC.	15
Point House -	CCXI.	12
Portachoillan -	CCXII.	9
Queenhill -	,,	13

Name of Place.	No. of Sheet.		Name of Place.	No. of Sheet.	
	6-inch scale.	25·344 in. scale.		6-inch scale.	25·344 in. scale.
Rhu - - -	CCI.	12	School - -	CCXII.	13
Redhouse -	CCXII.	3	South Carnmore -	CCXXIII.	12
Ronachan Inn -	,,	13			
Ronachan House	CCXXIII.	4	Tarbert - -	CXCII.	13
Ronachan -	,,	,,	Tiretigan -	CCXI.	3
Refluich - -	,,	15	Tighcreagain -	,,	4
			Tigh an Eilein -	,,	,,
School - -	CXCII.	13	Tigh-an-fhraoich	CCXII.	3
Stotfield - -	CC.	3			
School - -	CCXII.	,,	Whitehouse -	,,	,,
Stewartfield -	,,	13	West Loch Tarbert - -	,,	5
Sheanakill -	,,	,,			

LONDON:
Printed by George E. Eyre and William Spottiswoode,
Printers to the Queen's most Excellent Majesty.
For Her Majesty's Stationery Office.

ORDNANCE SURVEY OF SCOTLAND.

BOOK OF REFERENCE TO THE PLAN

OF THE

PARISH OF KILCHOMAN

IN THE

COUNTY OF ARGYLL.

CONTAINING 40164·736 ACRES.

COLONEL A. C. COOKE, C.B., R.E.,
DIRECTOR-GENERAL OF THE ORDNANCE SURVEYS.

LONDON:
PRINTED BY GEORGE E. EYRE AND WILLIAM SPOTTISWOODE,
PRINTERS TO THE QUEEN'S MOST EXCELLENT MAJESTY.
FOR HER MAJESTY'S STATIONERY OFFICE.

1879.

Price Two Shillings and Sixpence.

DNANCE S

PARIS

[IS

A

INDEX

XV.14.

CLXX

on 15.

Sanai
Bay

XVI.2.

CX

noc Uamh
am Fear

Sanai

EXPLANATORY REMARKS.

The Scale of the Parish Plans is the 1-2500th of the actual length on the ground, and is equal to 25·344 inches to a mile, or 3·157 chains to an inch, which is very approximately equal to one square iuch to one acre, the square of 1·0018 inch being equal to one acre.

The length of each sheet is $1\frac{1}{2}$ miles, and the width 1 mile, the area of each sheet is therefore 960 acres.

Each enclosure has a reference number to the area which is given in this Book.

The Braces [⌒] on the plans are to indicate that the spaces so braced are included under the same reference number.

The Altitudes in feet above the Mean Level of the Sea are written thus —31·4.

The Scale of the Plans of the County is 6 inches to a mile, and each sheet contains the same area as 16 sheets of the Parish Plans. There is therefore a double reference number to each sheet, as VI. 9., the Roman Numerals referring to the County Plans, the Arabic Figures to the Parish Plans.

The uumbers of the adjoining plans are printed on the margin of this plan.

The dimensions of the sheets on the Six-inch scale being four miles by six miles, the area is twenty-four square miles, equal to 15,360 acres.

The following are the characters employed on the Ordnance Plans ou the Scales of 1-2500, and 6 inches to a mile :—

County Names	C	Hundreds or Wards	W
Parishes	P	Townships	T
Extra Parochial	E	Division of Townships	T

Antiquities ..... { ROMAN / Druidical or Saxon / Norman or Subsequent

The descriptions of the boundaries are shown by the following initials :—

Centre of Stream	*C.S.*	Centre of Fence	*C.F.*
Centre of Road	*C.R.*	Top of Cop	*T.C.*
Side of Stream or Drain ...	*S.S.* or *S.D.*	Centre of Wall	*C.W.*
Root of Hedge	*R.H.*	Defaced	*Def.*
Face of Wall	*F.W.*	Track of Stream	*T.S.*

Undefined ..... *Und.*

Where a change occurs in the boundaries, the symbol [o—o] is used to show the part at which the change takes place.

N.B.—The areas are computed to the centre of fence, or other boundary of enclosure, except in the following cases :—

(1.) When the fence or other boundary is also the boundary of a Parish or other Civil Division, which does not follow the centre of the fence, the area is calculated to the Parish or other bouudary, and not to the centre.

(2.) The fences, &c., bounding either side of a railway are included wholly within its area.

N.B.—To convert Decimal Fractions of an Acre into Roods and Perches, multiply the decimal first by 4 and then by 40, preserving the same number of decimals in the product.

Examples—

			Acres.				Acres.
			633·357				527·013
			4				4
			1·428				·052
			40				40
A.	R.	P.	17·120	A.	R.	P.	2·080
633	1	17		527	0	2	

TABLE

FOR CONVERTING DECIMAL PARTS OF AN ACRE INTO ROODS AND PERCHES.

Perch.	0 Rood.	1 Rood.	2 Roods.	3 Roods.	Perch.	0 Rood.	1 Rood.	2 Roods.	3 Roods.
0	·000	·250	·500	·750	21	·131	·381	·631	·881
1	·006	·256	·506	·756	22	.137	·387	·637	·887
2	·012	·262	·512	·762	23	·144	·394	·644	·894
3	·019	·269	·519	·769	24	·150	·400	·650	·900
4	·025	·275	·525	·775	25	·156	·406	·656	·906
5	·031	·281	·531	·781	26	·162	·412	·662	·912
6	·037	·287	·537	·787	27	·169	·419	·669	·919
7	·044	·294	·544	·794	28	·175	·425	·675	·925
8	·050	·300	·550	·800	29	·181	·431	·681	·931
9	·056	·306	·556	·806	30	·187	·437	·687	·937
10	·062	·312	·562	·812	31	·194	·444	·694	·944
11	·069	·319	·569	·819	32	·200	·450	·700	·950
12	·075	·325	·575	·825	33	·209	·456	·706	·956
13	·081	·331	·581	.831	34	·212	·462	·712	·962
14	·087	·337	·587	·837	35	·216	·469	·719	·969
15	·094	·344	·594	·844	36	·225	·475	·725	·975
16	·100	·350	·600	·850	37	·231	·481	·731	·981
17	·106	·356	·606	·856	38	·237	·487	·737	·987
18	·112	·362	·612	·862	39	·244	·494	·744	·994
19	.119	·369	·619	·869	40	·250	·500	·750	1·000
20	·125	·375	·625	·875					

PARISH OF KILCHOMAN,

IN THE

COUNTY OF ARGYLL.

ISLAND OF ISLAY, &c.

No. on Plan.	Area in Acres.	Remarks.
		NAVE ISLAND.
1	52·940	Foreshore.
2	97·591	Rough pasture, &c.
	150·531	Area of Nave Island.
		EILEAN BEAG.
3	12·975	Rough pasture, &c.
4	21·213	Foreshore.
	34·188	Area of Eilean Beag.
		ISLAND OF ISLAY.
5	30·431	Rough pasture, &c.
6	22·007	Rough pasture, &c.
7	21·817	Pasture.
8	7·746	Pasture.
9	3·465	Pasture.
10	2·989	Rough pasture, &c.
11	61·526	Heathy pasture, &c.
12	5·450	Heathy pasture.
13	2·821	Heathy pasture.
14	10·272	Heathy pasture.
15	4·272	Heathy pasture.
16	4·782	Pasture, &c.
17	4·670	Rough pasture, &c.
18	82·544	Heathy pasture, &c.
19	32·445	Pasture, &c.
20	10·369	Arable.
21	17·578	Arable, &c.
22	·790	Arable.
23	·941	Houses, stackyards, &c.
24	5·030	Pasture, &c.
25	27·929	Arable, &c.
26	·628	Arable and garden.
27	8·262	Arable, house, &c.
28	2·631	Pasture.
29	12·438	Arable.
30	19·437	Arable.
31	1·428	Pasture.
32	20·742	Pasture.
33	4·902	Pasture, &c.
34	1·719	Rough pasture, &c.
35	3·853	Pasture.
36	3·145	Pasture.
37	1·622	Pasture.
38	14·965	Pasture, &c.
39	6·616	Pasture, &c.
40	2·878	Pasture, &c.
41	1·101	Pasture, &c.
42	1·845	Pasture, &c.
43	6·802	Pasture, &c.
44	3·854	Rough pasture.
45	10·600	Arable.
46	9·275	Arable.
47	9·033	Pasture.
48	2·127	Pasture.
49	2·034	Pasture.
50	2·665	Pasture.
51	1·145	Pasture.
52	2·498	Pasture.
53	2·428	Pasture.
54	·217	Pasture.
55	1·720	Pasture, &c.
56	67·929	Pasture, &c.
57	1·270	Pasture, &c.
58	24·814	Pasture.
59	4·386	Pasture, &c.

No. on Plan.	Area in Acres.	Remarks.	No. on Plan.	Area in Acres.	Remarks.
60	1·256	Pasture.	111	·239	Pasture.
61	1·997	Pasture.	112	5·957	Loch Ruime.
62	1·000	Pasture.	113	2·981	Heathy pasture.
63	4·711	Rough pasture.	114	28·365	Arable, &c.
64	237·070	Rough pasture, &c.	115	13·372	Arable.
65	77·240	Rough pasture.	116	·323	Stackyard.
66	490·301	Heathy pasture, &c.	117	·734	Pasture.
67	4·935	Loch Laingeadail Beag.	118	12·735	Arable.
			119	12·653	Arable.
68	55·121	Loch Laingeadail.	120	49·150	Rough pasture, &c.
69	114·015	Heathy pasture, &c.	121	11·575	Pasture.
70	61·492	Heathy pasture, &c.	122	2·751	Pasture.
71	·546	Rough pasture.	123	7·445	Heathy pasture.
72	1·442	Rough pasture.	124	12·524	Pasture, &c.
73	94·433	Heathy pasture, &c.	125	17·817	Arable and heathy pasture.
74	1·237	Pasture.			
75	69·450	Heathy pasture.	126	13·455	Heathy pasture.
76	3·057	Heathy pasture.	127	3·698	Heathy pasture.
77	1·083	Rough pasture.	128	1110·334	Heathy pasture, &c.
78	23·665	Ardnare Loch.	129	3·307	Loch na Làthaich.
79	31·617	Heathy pasture.	130	·485	Water.
80	8·861	Arable.	131	603·758	Heathy pasture, &c.
81	8·144	Arable.	132	1·448	Water.
82	1·418	Pasture.	133	2·833	Loch Arish.
83	1·512	Pasture.	134	44·565	Heathy pasture.
84	2·007	Pasture.	135	·120	Water.
85	2·741	Pasture.	136	12·691	Rough pasture, &c.
86	26·554	Arable, houses, &c.	137	21·104	Pasture, &c.
87	·201	Arable.	138	6·474	Pasture, &c.
88	3·846	Rough pasture.	139	2·568	Pasture.
89	11·368	Arable.	140	·296	Houses, stackyard, &c.
90	27·752	Arable, &c.	141	17·972	Pasture, &c.
91	·217	Burial ground.	142	4·102	Pasture.
92	1·033	Houses, stackyard, &c.	143	4·810	Pasture.
93	29·167	Arable, &c.	144	87·080	Heathy pasture, &c.
94	4·554	Tidal water.	145	·958	Pasture.
95	2·732	Heathy pasture.	146	2·420	Arable.
96	2·880	Pasture.	147	3·831	Pasture.
97	1026·102	Heathy pasture, &c.	148	1·859	Rough pasture.
98	2·419	Rough pasture.	149	1·385	Rough pasture.
99	5·803	Rough pasture.	150	1·076	Pasture.
100	26·124	Heathy pasture.	151	3·349	Pasture.
101	·737	Pasture.	152	·947	Houses, pasture, &c.
102	53·892	Heathy pasture, &c.	153	1·105	Pasture.
103	45·270	Pasture, &c.	154	14·953	Arable, &c.
104	·920	Pasture.	155	1·969	Arable, &c.
105	5·415	Pasture.	156	8·400	Rough pasture, &c.
106	3·987	Rough pasture, &c.	157	·741	Arable.
107	1·896	Houses, garden, &c.	158	3·910	Arable.
108	14·222	Arable.	159	·786	Houses, rough pasture, &c.
109	31·650	Arable, &c.			
110	8·852	Arable.	160	28·162	Arable, &c.

No. on Plan.	Area in Acres.	Remarks.	No. on Plan.	Area in Acres.	Remarks.
161	26·440	Arable, &c.	211	3·100	Arable.
162	3·174	Houses, rough pasture, &c.	212	30·862	Arable, &c.
			213	13·945	Arable, &c.
163	21·983	Arable, &c.	214	4·491	Arable, &c.
164	1·693	Arable, &c.	215	1·499	Pasture.
165	3·857	Arable, &c.	216	3·538	Pasture, &c.
166	8·748	Road.	217	8·022	Rough pasture.
167	4·747	Arable, &c.	218	30·857	Arable, &c.
168	14·856	Arable, &c.	219	4·402	Road.
169	1·546	Arable, &c.	220	9·414	Arable.
170	22·558	Arable, &c.	221	13·744	Arable.
171	·907	Tidal water.	222	30·206	Arable and heathy pasture.
172	16·361	Rough pasture, &c.			
173	36·036	Rough pasture, &c.	223	18·130	Arable and rough pasture.
174	·616	Pasture.			
175	7·381	Arable, &c.	224	·557	Water.
176	30·053	Heathy pasture, &c.	225	29·774	Pasture.
177	·995	Pasture.	226	4·699	Pasture.
178	5·550	Pasture, &c.	227	·580	Pasture.
179	1·843	Houses, stackyards, &c.	228	2·810	Pasture.
			228a	4·049	Heathy pasture.
180	16·595	Arable.	229	4·383	Pasture, &c.
181	28·714	Pasture.	230	60·618	Arable, &c.
182	8·471	Pasture, &c.	231	1·962	Arable.
183	9·383	Pasture, &c.	232	5·287	Arable, &c.
184	5·964	Heathy pasture.	233	7·607	Arable.
185	9·681	Heathy pasture.	234	2·677	Pasture, &c.
186	13·708	Heathy pasture.	235	·312	Houses and stackyard.
187	43·001	Heathy pasture.			
188	64·250	Heathy pasture.	236	·400	Rough pasture.
189	1·755	Heathy pasture.	237	17·445	Arable, rough pasture, &c.
190	4·380	Pasture.			
191	28·780	Heathy pasture.	238	·302	Houses, stackyard, &c.
192	34·528	Loch Còrr.	239	4·197	Pasture, &c.
193	·351	Rough pasture.	240	3·693	Rough pasture, &c.
194	38·691	Heathy pasture.	241	5·368	Arable.
195	56·098	Pasture, &c.	242	·392	Rough pasture.
196	6·741	Pasture.	243	1·765	Arable.
197	2·095	Pasture.	244	16·666	Rough pasture.
198	·182	Pasture.	245	1·082	Arable.
199	23·506	Arable, &c.	246	9·869	Arable.
200	·850	Houses, stackyard, &c.	247	19·541	Arable and rough pasture.
201	3·404	Houses, pasture, &c.			
202	3·499	Pasture.	248	5·859	Pasture, &c.
203	·182	Pasture.	249	6·588	Pasture, &c.
204	2·012	Pasture.	250	335·850	Heathy pasture, &c.
205	1·451	Pasture.	251	3·087	Mud, &c.
206	1·759	Pasture.	252	2·814	Pasture.
207	1·274	Pasture.	253	·380	Water.
208	5·780	Pasture.	254	·730	Water.
209	20·909	Arable, &c.	255	·900	Water.
210	1·116	Houses, garden, &c.	256	·702	Water.

No. on Plan.	Area in Acres.	Remarks.	No. on Plan.	Area in Acres.	Remarks.
257	1·172	Water.	306	3·998	Arable, &c.
258	1·866	Water.	307	10·415	Arable, &c.
259	29·731	Pasture, &c.	308	14·504	Arable, &c.
260	·592	Pasture.	309	1·393	Rough pasture.
261	2·604	Heathy pasture.	310	1·643	Stackyard.
262	·427	Water.	311	22·024	Arable, rough pasture, &c.
263	·124	Water.			
264	·243	Water.	312	2·415	Houses, garden, &c.
265	5·546	Pasture.	313	3·860	Wood.
266	386·039	Heathy pasture, &c.	314	12·543	Arable.
267	16·798	Lochan Fhir Mhòr.	315	6·386	Arable.
267a	30·822	Heathy pasture.	316	1·837	Arable.
268	12·872	Heathy pasture.	317	3·365	Arable.
269	6·764	Arable, &c.	318	1·626	Tidal water.
270	14·550	Heathy pasture.	319	7·240	Tidal water.
271	2·004	Heathy pasture.	320	3·554	Heathy pasture.
272	6·084	Pasture, &c.	321	1·121	Pasture.
272a	·537	Pasture, &c.	322	18·438	Pasture, &c.
273	2·582	Pasture, &c.	323	7·621	Heathy pasture.
274	10·226	Arable, &c.	324	21·060	Pasture, &c.
275	11·473	Arable, &c.	325	1·925	Arable, &c.
276	5·420	Rough pasture.	326	40·516	Rough pasture, &c.
277	1·475	Rough pasture, &c.	327	2·801	Arable.
278	28·656	Arable, &c.	328	·204	Rough pasture.
279	4·872	Arable, &c.	329	90·497	Rough pasture, &c.
280	12·921	Arable, &c.	330	8·475	Arable.
281	3·894	Arable, &c.	331	11·657	Arable, &c.
282	1·663	Arable.	332	24·629	Arable, &c.
283	2·465	Rough pasture.	333	36·420	Arable, &c.
284	4·254	Pasture, &c.	334	1·423	Houses, garden, &c.
285	3·599	Pasture, &c.	335	8·528	Arable, &c.
286	4·638	Pasture, &c.	336	5·387	Arable.
287	·546	Pasture and houses.	337	·416	Rough pasture.
288	13·895	Arable and rough pasture.	338	11·517	Arable.
			339	24·915	Pasture.
289	1·575	Arable, &c.	340	3·024	Pasture.
290	3·801	Arable, &c.	341	18·846	Arable.
291	5·916	Arable, &c.	342	67·477	Pasture, &c.
292	12·464	Rough pasture, &c.	343	28·360	Pasture.
293	10·071	Arable, &c.	344	10·908	Pasture, &c.
294	1·979	Heathy pasture.	345	7·047	Rough pasture.
295	·852	Heathy pasture.	346	18·904	Arable.
296	1·243	Houses, gardens, &c.	347	5·906	Pasture.
297	10·289	Arable, &c.	348	1·642	Pasture.
298	36·041	Arable, &c.	349	1·647	Pasture.
299	1·785	Arable.	350	6·125	Pasture.
300	3·218	Arable.	351	1·309	Rough pasture.
301	2·518	Arable.	352	5·712	Pasture.
302	2·747	Arable.	353	42·017	Pasture, &c.
303	5·818	Arable, &c.	354	3·420	Pasture.
304	1·947	Arable.	355	76·097	Rough pasture.
305	·312	Houses, garden, &c.	356	16·464	Pasture.

No. on Plan.	Area in Acres.	Remarks.	No. on Plan.	Area in Acres.	Remarks.
357	·626	Pasture.	409	15·334	Arable, &c.
358	·906	Houses, pasture, &c.	410	1·010	Rough pasture.
359	2·005	Pasture and wood.	411	12·756	Pasture.
360	2·763	Pasture.	412	·997	Houses, arable, &c.
361	·573	Garden.	413	2·352	Pasture.
362	2·606	Houses, stackyard, &c.	414	4·245	Arable.
363	11·196	Arable, &c.	415	5·034	Arable, &c.
364	·646	Road.	416	·168	Road.
365	12·207	Pasture.	417	1·443	Arable.
366	12·579	Pasture.	418	·266	Arable.
367	2·766	Pasture.	419	5·938	Pasture.
368	12·043	Arable.	420	10·586	Pasture, &c.
369	29·334	Arable, &c.	421	10·800	Pasture, &c.
370	1·232	Heathy pasture, &c.	422	31·862	Arable, &c.
371	30·754	Pasture, &c.	423	14·983	Heathy pasture.
372	40·387	Rough pasture, &c.	424	·485	Rough pasture.
373	6·579	Pasture.	425	5·328	Arable.
374	·703	Pasture.	426	1·537	Rough pasture, &c.
375	·862	Pasture.	427	·368	Houses, garden, &c.
376	10·252	Pasture.	428	5·867	Arable, &c.
377	2·702	Pasture.	429	1·679	Houses, rough pasture, garden, &c.
378	18·432	Pasture.			
379	8·415	Pasture.	430	3·396	Arable, &c.
380	13·723	Pasture.	431	5·188	Pasture.
381	23·428	Pasture, &c.	432	4·265	Pasture.
382	1·196	Pasture.	433	3·888	Arable.
383	6·908	Pasture.	434	4·960	Arable.
384	3·243	Pasture, &c.	435	3·675	Pasture.
385	23·029	Heathy pasture, &c.	436	7·669	Arable.
386	453·554	Heathy pasture, &c.	437	24·684	Heathy pasture, &c.
387	14·339	Road.	438	7·289	Pasture, &c.
388	76·163	Rough pasture, &c.	439	5·721	Arable, &c.
389	12·118	Pasture.	440	1·656	Arable.
390	·891	Pasture.	441	3·565	Arable, &c.
391	6·604	Arable.	442	·401	Road.
392	5·486	Arable.	443	2·969	Arable.
393	·221	House, stackyard, &c.	444	2·836	Houses, stackyards, &c.
394	8·662	Arable.			
395	3·123	Arable.	445	1·536	Pasture.
396	6·447	Rough pasture, &c.	446	2·903	Rough pasture.
397	6·847	Arable.	447	1·800	Rough pasture.
398	7·744	Arable.	448	4·039	Rough pasture, &c.
399	1·416	Rough pasture.	449	·152	Garden.
400	7·881	Rough pasture.	450	7·824	Arable, &c.
401	·843	Rough pasture.	451	17·380	Arable, rough pasture, &c.
402	8·792	Pasture, &c.			
403	5·516	Rough pasture.	452	7·009	Rough pasture.
404	6·991	Pasture.	453	·311	House and pasture.
405	4·629	Pasture.	454	·708	Rough pasture, &c.
406	7·539	Heathy pasture, &c.	455	11·196	Heathy pasture, &c.
407	5·718	Arable.	456	3·443	Pasture.
408	12·097	Arable, &c.	457	2·245	Arable.

No. on Plan.	Area in Acres.	Remarks.	No. on Plan.	Area in Acres.	Remarks.
458	7·021	Arable, &c.	505	15·491	Arable, &c.
459	3·347	Arable, &c.	506	3·620	Wood.
460	3·121	Pasture.	507	4·898	Arable.
461	·788	Houses, rough pasture, garden, &c.	508	4·666	Arable.
			509	·498	Wood.
462	4·078	Pasture, &c.	510	·330	Pasture.
463	1·859	Pasture, &c.	511	3·097	Houses, garden, &c.
464	4·259	Pasture, &c.	512	·413	Rough pasture, &c.
465	50·158	Heathy pasture, &c.	513	13·327	Arable, &c.
466	·872	Heathy pasture.	514	3·836	Arable, &c.
467	·688	Pasture.	515	·810	Houses, pasture, &c.
468	13·511	Arable, &c.	516	6·887	Pasture, &c.
469	427·292	Moss, heathy pasture, &c.	517	1·351	Wood, road, &c.
			518	3·872	Arable, &c.
470	33·732	Heathy pasture, &c.	519	3·088	Arable, &c.
471	10·200	Pasture, &c.	520	5·597	Arable.
472	17·438	Arable, &c.	521	3·388	Arable.
473	4·453	Arable.	522	8·914	Arable.
474	1·188	Arable.	523	9·580	Arable.
475	·553	Arable.	524	14·515	Arable.
476	·897	Houses, garden, &c.	525	14·792	Arable, &c.
477	3·724	Wood.	526	14·219	Arable, &c.
478	1·524	Arable.	527	22·624	Arable.
479	7·889	Arable.	528	14·173	Arable.
480	4·886	Arable.	529	9·910	Arable.
481	111·618	Heathy pasture, &c.	530	10·295	Arable.
482	9·207	Arable, &c.	531	18·322	Arable.
483	3·660	Arable.	532	1·256	Arable.
484	5·717	Arable.	533	24·346	Arable.
485	·819	Pasture.	534	10·366	Pasture, &c.
486	6·150	Moss.	535	11·758	Pasture, &c.
487	9·990	Arable.	536	21·400	Arable.
488	2·671	Arable.	537	7·652	Arable.
489	8·275	Arable, &c.	538	5·202	Arable.
490	27·179	Heathy pasture, &c.	539	3·634	Arable.
491	4·161	Arable.	540	6·968	Pasture.
492	24·061	Arable, &c.	541	7·673	Pasture.
493	31·593	Arable, &c.	542	2·110	Embankment, &c.
494	11·803	Road.	543	4·666	Arable.
494a	1·464	Heathy pasture.	544	8·532	Arable, &c.
495	65·588	Arable, heathy pasture, &c.	545	13·854	Arable.
			546	16·790	Arable.
496	85·083	Arable, heathy pasture, &c.	547	14·478	Arable.
			547a	·904	Arable.
497	10·978	Arable, &c.	548	17·246	Arable.
498	·199	Water.	549	1·611	Wood.
499	14·153	Arable.	550	16·689	Arable, &c.
500	·750	Houses, garden, &c.	551	15·036	Arable.
501	28·191	Arable, &c.	552	14·211	Arable.
502	20·191	Arable, &c.	553	·305	Houses, gardens, &c.
503	16·094	Arable.	554	·628	Wood.
504	15·664	Arable, &c.	555	21·851	Arable.

No. on Plan.	Area in Acres.	Remarks.	No. on Plan.	Area in Acres.	Remarks.
556	12·640	Arable.	605	·672	Heathy pasture.
557	1·568	Arable, &c.	606	·521	Heathy pasture.
558	1·577	Arable, &c.	607	99·278	Rough pasture, &c.
559	7·810	Arable.	608	1·747	Pasture.
560	17·521	Arable.	609	111·458	Rough pasture, &c.
561	10·168	Arable.	610	145·742	Rough pasture.
562	12·181	Arable.	611	·791	Pasture.
563	1·037	Houses, garden, &c.	612	·341	Arable.
564	22·481	Arable, &c.	613	37·947	Pasture, &c.
565	13·621	Arable, &c.	614	5·214	Pasture and rough pasture.
566	12·988	Arable, &c.			
567	7·846	Arable, &c.	615	13·224	Rough pasture.
568	·927	Arable, &c.	616	·828	Arable.
569	·904	Rough pasture.	617	2·393	Road.
570	·191	Rough pasture.	618	27·144	Pasture, &c.
571	·638	Foreshore.	619	98·610	Heathy pasture, &c.
572	8·009	Pasture, &c.	619a	·400	Water.
573	·896	Pasture, &c.	620	26·017	Pasture.
574	·287	Rough pasture.	621	20·755	Arable, &c.
575	2·475	Pasture.	622	23·385	Arable.
576	3·864	Pasture.	623	2·425	Pasture.
577	18·170	Pasture, &c.	624	3·196	Pasture.
578	6·096	Arable, &c.	625	41·299	Arable.
579	6·070	Rough pasture, &c.	626	1·558	Heathy pasture.
580	1·165	Pasture.	627	·903	Water.
581	·459	Road.	628	5·334	Rough pasture.
582	11·681	Arable, &c.	629	647·920	Loch Gorm.
583	4·974	Arable, old gravel pit, &c.	630	·829	Rough pasture, &c. (islands).
584	48·259	Arable, &c.	631	4·580	Rough pasture.
585	27·688	Arable, &c.	632	150·573	Heathy pasture, &c.
586	2·635	Houses, rough pasture, &c.	633	17·748	Heathy pasture.
			634	·236	House, arable, &c.
587	·630	Stackyard.	635	9·239	Pasture, &c.
588	2·003	Arable.	636	30 951	Pasture.
589	14·927	Arable, &c.	637	12·989	Pasture.
590	·391	Houses, pasture, &c.	638	9·600	Arable, &c.
591	·114	Arable.	639	5·044	Pasture.
592	2·780	Pasture.	640	1·308	Pasture.
593	1·825	Pasture.	641	12·631	Arable.
594	10·602	Pasture.	642	6·633	Pasture.
595	39·417	Arable, &c.	643	1·563	Arable and houses.
596	2·187	Arable.	644	24·707	Pasture, &c.
597	·930	Houses, stackyards, &c.	645	6·205	Pasture.
			646	80·033	Pasture, &c.
598	13·617	Arable.	647	13·900	Pasture.
599	1·916	Road.	648	1561·965	Heathy pasture, &c.
600	23·668	Arable, &c.	649	4·717	Pasture.
601	19·422	Arable, &c.	650	32·493	Pasture, &c.
602	13·854	Arable, &c.	651	1·930	Pasture.
603	9·189	Pasture.	652	·857	Water.
604	1397·939	Heathy pasture, &c.	653	25·325	Heathy pasture.

No. on Plan.	Area in Acres.	Remarks.	No. on Plan.	Area in Acres.	Remarks.
654	·958	Pasture.	703	2·491	Pasture.
655	18·804	Heathy pasture.	704	·619	Heathy pasture.
656	9·068	Pasture, &c.	705	10·530	Arable, &c.
657	14·545	Heathy pasture.	706	·418	Houses, garden, &c.
658	22·298	Heathy pasture and moss.	707	1·259	Heathy pasture, &c.
			708	18·371	Arable, &c.
659	·841	Pasture.	709	16·458	Pasture.
660	4·107	Abhuinn Ghlas (stream, part of).	710	1·720	Arable.
			711	·392	Arable.
661	3·311	Pasture, &c.	712	2·374	Road.
662	18·124	Pasture, &c.	713	6·807	Pasture.
663	·611	Marsh.	714	80·644	Heathy pasture, &c.
664	7·842	Arable.	715	·121	Garden.
665	·405	Houses, garden, &c.	716	3·795	Pasture.
666	13·510	Arable.	717	26·169	Rough pasture, &c.
667	1·520	Road.	718	87·796	Pasture, &c.
668	16·817	Arable, &c.	719	13·589	Rough pasture, &c.
669	1·757	Marsh, &c.	720	4·710	Pasture.
670	4·918	Arable.	721	32·424	Arable.
671	3·131	Arable.	722	25·959	Pasture.
672	·919	Arable.	723	37·817	Rough pasture, &c.
673	7·750	Arable, &c.	724	23·789	Arable.
674	2·074	Rough pasture, &c.	725	7·980	Rough pasture, &c.
675	5·168	Arable, &c.	726	38·468	Pasture, &c.
676	5·873	Arable, &c.	727	9·785	Arable.
677	4·293	Arable, &c.	728	6·696	Arable, &c.
678	19·580	Arable, &c.	729	4·013	Pasture.
679	·400	Houses, stackyard, &c.	730	5·140	Houses, garden, &c.
680	17·660	Arable, &c.	731	6·730	Arable.
681	5·455	Arable.	732	8·667	Arable.
682	10·801	Moss.	733	·558	Road.
683	6·963	Arable.	734	14·244	Arable.
684	27·012	Arable, &c.	735	16·990	Arable.
685	6·287	Arable.	736	9·345	Arable.
686	6·909	Arable, &c.	737	8·968	Arable.
687	12·390	Arable, &c.	738	61·602	Rough pasture, &c.
688	3·818	Arable.	739	23·716	Pasture.
689	1·524	Pasture.	740	18·806	Pasture.
690	3·634	Arable.	741	32·007	Pasture.
691	1·504	Arable, &c.	742	·211	Water.
692	4·623	Arable.	743	26·978	Arable, &c.
693	2·125	Pasture.	744	1·154	Houses, arable, &c.
694	2·129	Arable, &c.	745	9·563	Arable.
695	·810	Arable, &c.	746	26·240	Arable, &c.
696	·691	Houses, garden, &c.	746a	3·629	Pasture, houses, &c.
697	4·556	Arable, &c.	747	1·589	Houses, arable, &c.
698	8·182	Arable, &c.	748	3·405	Pasture, &c.
699	·170	House, garden, and arable.	749	·713	Road.
			750	7·549	Arable.
700	20·732	Arable, &c.	751	2·196	Rough pasture.
701	1·773	Houses, stackyard, &c.	752	1·301	Pasture.
702	49·718	Arable, &c.	753	14·119	Arable, &c.

No. on Plan.	Area in Acres.	Remarks.	No. on Plan.	Area in Acres.	Remarks.
754	21·447	Arable, &c.	806	2·239	Pasture, &c.
755	23·841	Arable.	807	1·465	Pasture, &c.
756	20·524	Loch Clach a' Bhuaile.	808	1·451	Mill pond.
757	·628	Water.	809	12·406	Pasture, &c.
758	1·043	Water.	810	1·601	Houses, garden, &c.
759	459·793	Heathy pasture, &c.	811	17·709	Arable, &c.
760	11·318	Pasture.	812	24·846	Arable.
761	14·321	Arable.	813	33·819	Arable, &c.
762	28·900	Arable.	814	10·272	Arable.
763	33·328	Arable.	815	16·632	Arable, &c.
764	15·098	Arable.	816	97·961	Heathy pasture.
765	8·012	Arable, &c.	817	·112	Garden.
766	1·501	Road.	818	15·642	Arable, &c.
767	6·381	Arable, &c.	819	12·564	Arable.
768	10·283	Arable, &c.	820	16·358	Pasture, &c.
769	1·632	Pasture, houses, &c.	821	7·113	Wood.
770	1·477	Pasture.	822	41·326	Rough pasture, &c.
771	1·440	Loch na Cachle.	823	117·143	Rough pasture, &c.
772	·275	Arable.	824	88·984	Heathy pasture, &c.
773	15·366	Arable.	825	25·905	Rough pasture, &c.
774	4·815	Houses, garden, &c.	826	5·839	Arable.
775	3·025	Arable, &c.	827	92·988	Pasture, &c.
776	3·564	Pasture.	828	14·237	Pasture, &c.
777	1·332	Pasture, &c.	829	56·648	Pasture, &c.
778	11·956	Arable.	830	7·500	Wood.
779	22·809	Arable, &c.	831	27·757	Pasture, &c.
780	17·706	Pasture, &c.	832	·441	Houses, garden, &c.
781	47·204	Heathy pasture.	833	15·882	Pasture, &c.
782	80·328	Heathy pasture, &c.	834	4·034	Wood, &c.
783	27·934	Heathy pasture, &c.	835	·929	Garden, &c.
784	·310	Rough pasture.	836	·131	Pasture.
785	21·940	Arable, &c.	837	·531	Road.
786	16·718	Arable, &c.	838	·522	Wood.
787	·473	Rough pasture.	838a	·196	Houses, &c.
788	4·766	Rough pasture.	839	·420	Arable.
789	108·907	Heathy pasture, &c.	840	6·700	Pasture.
790	·250	Pasture, &c.	841	·241	Ornamental ground.
791	18·801	Rough pasture, &c.	842	2·665	Ornamental ground, house, &c.
792	2·797	Rough pasture, &c.			
793	5·976	Rough pasture, &c.	843	12·376	Wood.
794	14·691	Road.	844	19·379	Pasture, &c.
795	31·571	Arable, &c.	845	·874	Arable.
796	·486	Loch a' Gheòidh.	846	1·610	Wood.
797	65·381	Heathy pasture, &c.	847	·144	Houses and garden.
798	31·548	Arable.	848	1·466	Arable, &c.
799	15·223	Pasture, &c.	849	5·481	Pasture, &c.
800	·393	Houses, arable, &c.	850	51·594	Pasture.
801	15·363	Arable.	851	1·005	Wood, &c.
802	·206	House and gardens.	852	10·065	Rough pasture, &c.
803	18·785	Arable.	853	·363	Rough pasture.
804	2·373	Mill pond.	854	17·152	Rough pasture, &c.
805	·667	Pasture.	855	28·070	Pasture, &c.

No. on Plan.	Area in Acres.	Remarks.	No. on Plan.	Area in Acres.	Remarks.
856	·879	Pasture.	907	6·044	Rough pasture.
857	·628	Houses, garden, &c.	908	20·675	Pasture, &c.
858	·173	Wood.	909	4·200	Heathy pasture.
859	·849	Wood.	910	86·393	Heathy pasture, &c.
860	·176	House, garden, &c.	911	1·525	Heathy pasture.
861	9·926	Arable.	912	141·801	Heathy pasture.
862	18·073	Shingle.	913	2·311	Pasture.
863	1·403	Water.	914	1·427	Pasture.
864	29·339	Pasture.	915	589·758	Heathy pasture, &c.
865	2·339	Pasture.	916	6·835	Pasture, &c.
866	·301	Pasture.	917	1·031	Arable, &c.
867	·409	Pasture.	918	1·245	Arable, &c.
868	15·790	Pasture.	919	6·804	Arable.
869	64·811	Pasture, &c.	920	18·679	Heathy pasture.
870	·569	Houses, pasture, &c.	921	·763	Rough pasture.
871	·498	Pasture.	922	36·050	Heathy pasture.
872	1·023	Tidal water.	923	3·496	Pasture, &c.
873	7·947	Pasture, &c.	924	5·028	Pasture, &c.
874	·261	Water.	925	12·288	Rough pasture, &c.
875	·466	Pasture.	926	11·413	Pasture, &c.
876	167·862	Rough pasture, &c.	927	16·789	Arable, &c.
877	4·185	Pasture.	928	20·438	Arable, &c.
878	1·748	Water.	929	6·623	Arable, &c.
879	·213	Pasture.	930	28·323	Arable, &c.
880	17·140	Pasture.	931	14·614	Arable.
881	·188	Pasture.	932	·929	Road.
882	6·148	Pasture.	933	1·321	Rough pasture, &c.
883	1·753	Pasture.	934	5·118	Arable, &c.
884	3·247	Pasture.	935	2·943	Arable, &c.
885	1·769	Pasture.	936	3·270	Arable, &c.
886	1·181	Pasture.	937	15·631	Arable.
887	33·282	Pasture.	938	1·576	Rough pasture, &c.
888	·716	Road.	939	·418	Arable.
889	21·747	Pasture, &c.	940	5·664	Houses, stackyards, &c.
890	·208	Arable.			
891	·116	Houses, &c.	941	5·152	Arable.
892	·926	Arable, &c.	942	11·391	Arable, &c.
893	·650	Church and graveyard.	943	5·913	Arable.
			944	3·838	Arable, &c.
894	2·963	Arable.	945	30·367	Heathy pasture.
895	·458	House, stackyard, &c.	946	17·151	Arable, &c.
896	1·870	Pasture.	947	15·821	Arable, &c.
897	1·209	Rough pasture, &c.	948	1·823	Pasture, &c.
898	1·993	House, garden, &c.	949	8·901	Arable, &c.
899	4·335	Arable.	950	3·903	Arable, &c.
900	6·125	Arable.	951	9·148	Arable.
901	5·107	Arable.	952	·615	Pasture, &c.
902	·839	Pasture.	953	·740	Rough pasture.
903	9·814	Rough pasture, &c.	954	1·943	Arable.
904	3·039	Pasture.	955	15·978	Arable, &c.
905	429·465	Heathy pasture, &c.	956	17·980	Arable, &c.
906	86·726	Rough pasture, &c.	957	2·749	Arable, &c.

No. on Plan.	Area in Acres.	Remarks.	No. on Plan.	Area in Acres.	Remarks.
958	2·829	Arable.	1009	·178	Pasture, &c.
959	6·318	Arable, &c.	1010	1·524	Pasture, &c.
960	2·995	Arable, &c.	1011	·458	Pasture.
961	1·457	Houses, stackyard, &c.	1012	402·608	Heathy pasture, &c.
962	3·145	Arable, &c.	1013	1·236	Pasture.
963	2·954	Arable, &c.	1014	2·143	Pasture.
964	4·907	Arable.	1015	1·275	Pasture.
965	·934	Arable.	1016	21·178	Heathy pasture, &c.
966	8·985	Arable, &c.	1017	6·365	Rough pasture, &c.
967	4·792	Pasture, &c.	1018	·210	Arable.
968	5·585	Arable.	1019	·765	Arable, &c.
969	3·858	Arable.	1020	11·516	Heathy pasture.
970	7·583	Pasture, &c.	1021	1434·293	Heathy pasture, &c.
971	47·486	Arable, &c.	1022	8·740	Rough pasture.
972	5·318	Arable, &c.	1023	1·941	Heathy pasture.
973	6·829	Arable, &c.	1024	4·938	Rough pasture.
974	4·361	Arable, &c.	1025	6·972	Rough pasture.
975	3·164	Pasture.	1026	13·366	Rough pasture.
976	·355	Houses, garden, &c.	1027	165·146	Heathy pasture.
977	13·755	Road.	1028	·471	Pasture.
978	·501	Pasture.	1029	262·072	Heathy pasture.
979	·504	Houses, garden, &c.	1030	31·118	Heathy pasture.
980	·538	Pasture.	1031	·135	Water.
981	7·337	Pasture, &c.	1032	6·729	Arable, &c.
982	1·821	Rough pasture, &c.	1033	22·250	Arable, &c.
983	13·520	Pasture, &c.	1034	32·445	Arable.
984	6·205	Pasture.	1035	16·186	Arable.
985	140·063	Heathy pasture, &c.	1036	62·878	Heathy pasture.
986	1·000	Arable.	1037	2·735	Rough pasture, &c.
987	147·770	Rough pasture, &c.	1038	1·569	Houses, garden, &c.
988	2·270	Pasture, &c.	1039	9·842	Pasture.
989	·119	Water.	1040	·919	Arable.
990	27·504	Arable.	1041	28·886	Arable, &c.
991	21·328	Arable.	1042	12·605	Arable, &c.
992	16·801	Arable.	1043	15·190	Arable, &c.
993	3·444	Road.	1044	5·395	Heathy pasture.
994	16·082	Arable.	1045	9·222	Heathy pasture.
995	24·181	Arable.	1046	31·793	Heathy pasture.
996	16·628	Arable, &c.	1047	2·751	Pasture.
997	·519	Stackyard.	1048	6·206	Pasture.
998	·279	Water.	1049	12·105	Pasture.
999	7·199	Arable, &c.	1050	1·708	Houses, garden, &c.
1000	3·060	Pasture, &c.	1051	1·089	Pasture.
1001	1·293	Houses, garden, &c.	1052	2·463	Pasture.
1002	8·337	Heathy pasture.	1053	12·443	Pasture.
1003	13·477	Heathy pasture.	1054	18·353	Arable.
1004	29·166	Arable, &c.	1055	4·650	Pasture.
1005	23·766	Heathy pasture.	1056	20·306	Pasture, &c.
1006	7·304	Heathy pasture.	1057	28·558	Arable, &c.
1007	8·449	Pasture and rough pasture.	1058	·680	Road.
			1059	5·542	Arable.
1008	56·931	Heathy pasture.	1060	29·773	Arable, &c.

No. on Plan.	Area in Acres.	Remarks.	No. on Plan.	Area in Acres.	Remarks.
1061	·075	Burial ground.	1111	1·887	Arable.
1062	1·817	Arable, &c.	1112	1·726	Houses, rough pasture, &c.
1063	·140	Houses, garden, &c.			
1064	·377	Stackyard.	1113	331·946	Heathy pasture, &c.
1065	·227	Houses, pasture, &c.	1114	36·358	Heathy pasture, &c.
1066	·953	Rough pasture.	1115	4·735	Rough pasture, &c.
1067	3·354	Arable.	1116	4·688	Loch Conailbhe.
1068	·133	Arable.	1117	4·612	Heathy pasture, &c.
1069	1·574	Rough pasture, &c.	1118	·350	Heathy pasture.
1070	5·412	Arable.	1119	283·612	Heathy pasture.
1071	4·187	Arable.	1120	83·761	Heathy pasture, &c.
1072	·661	Pasture, &c.	1121	7·999	Pasture, &c.
1073	·964	Houses, gardens, &c.	1122	16·026	Rough pasture, &c.
1074	·765	Pasture, &c.	1123	2·610	Rough pasture.
1075	1·034	Pasture.	1124	4·501	Rough pasture, &c.
1076	·111	Houses, garden, &c.	1125	·679	Pasture.
1077	43·656	Heathy pasture, &c.	1126	·737	Pasture.
1078	8·051	Rough pasture.	1127	3·861	Pasture, &c.
1079	21·373	Pasture.	1128	·361	Pasture.
1080	12·292	Pasture.	1129	52·151	Rough pasture, &c.
1081	2·349	Rough pasture.	1130	213·459	Heathy pasture, &c.
1082	5·151	Rough pasture.	1131	3·061	Pasture.
1083	20·115	Rough pasture, &c.	1132	8·032	Pasture, &c.
1084	·401	Pasture.	1133	4·661	Pasture, &c.
1085	30·901	Rough pasture, &c.	1134	·176	Pasture, &c.
1086	16·828	Pasture.	1135	·198	Houses, stackyard, &c.
1087	·593	Road.	1136	2·644	Rough pasture.
1088	16·928	Arable, &c.	1137	6·466	Pasture, &c.
1089	3·239	Arable.	1138	27·157	Heathy pasture.
1090	8·914	Arable.	1139	56·220	Rough pasture.
1091	109·857	Rough pasture, &c.	1140	9·956	Pasture, &c.
1092	·668	Tidal water.	1141	4·088	Houses, rough pasture, &c.
1093	·648	Pasture.			
1094	1·842	Rough pasture.	1142	8·480	Pasture, &c.
1095	43·001	Arable and heathy pasture.	1143	6·632	Rough pasture.
			1144	8·768	Loch Gearach.
1096	5·639	Heathy pasture.	1145	27·414	Heathy pasture, &c.
1097	36·084	Pasture.	1146	·937	Heathy pasture, &c.
1098	5·112	Arable.	1147	2·313	Rough pasture, &c.
1099	15·004	Arable.	1148	15·233	Heathy pasture, &c.
1100	3·842	Rough pasture, &c.	1149	1·631	Heathy pasture, &c.
1101	·225	Arable.	1150	5·050	Rough pasture, &c.
1102	1914·062	Foreshore.	1151	98·946	Rough pasture, &c.
1103	26·306	Pasture, &c.	1152	18·291	Rough pasture, &c.
1104	20·064	Arable.	1153	3·967	Rough pasture.
1105	3·259	Rough pasture.	1154	3·703	Heathy pasture, &c.
1106	4·662	Pasture.	1155	·469	Rough pasture, &c.
1107	·618	Arable, &c.	1156	1·155	Heathy pasture.
1108	·121	House, road, &c.	1157	9·028	Heathy pasture.
1109	·461	Arable.	1158	7·550	Rough pasture.
1110	·773	Houses, rough pasture, &c.	1159	10·339	Rough pasture.
			1160	1·306	Heathy pasture.

No. on Plan.	Area in Acres.	Remarks.	No. on Plan.	Area in Acres.	Remarks.
1161	4·002	Rough pasture.	1208	8·163	Pasture, &c.
1162	124·314	Heathy pasture and moss.	1209	7·118	Pasture, &c.
			1210	2·360	Arable.
1163	20·684	Pasture.	1211	·841	Houses, garden, &c.
1164	·781	Road.	1212	4·918	Pasture.
1165	64·305	Heathy pasture and moss.	1213	1·790	House, garden, &c.
			1214	10·709	Pasture, &c.
1166	80·885	Heathy pasture and moss.	1215	330·747	Rough pasture, &c.
			1216	46·147	Heathy pasture
1167	33·160	Heathy pasture.	1217	8·718	Heathy pasture.
1168	8·957	Heathy pasture.	1218	168·195	Heathy pasture, &c.
1169	47·927	Heathy pasture.	1219	25·919	Pasture.
1170	22·730	Arable and rough pasture.	1220	1·344	Rough pasture.
			1221	2·046	Rough pasture.
1171	·190	Rough pasture.	1222	1·081	Rough pasture.
1172	4·989	Rough pasture.	1223	8·583	Arable.
1173	1·232	Road.	1224	2·806	Pasture.
1174	7·219	Rough pasture.	1225	1·160	Houses, stackyard, &c.
1175	15·503	Arable, &c.	1226	2·833	Rough pasture.
1176	1·303	Rough pasture.	1227	11·556	Arable, &c.
1177	18·068	Arable, &c.	1228	8·018	Arable.
1178	23·681	Pasture, &c.	1229	2·533	Houses, garden, &c.
1179	·259	Water.	1230	1·659	Arable.
1180	32·700	Rough pasture, &c.	1231	2·674	Arable.
1181	12·979	Arable.	1232	11·132	Rough pasture.
1182	10·163	Arable, &c.	1233	6·629	Arable.
1183	3·464	Houses, garden, &c.	1234	27·289	Arable, &c.
1184	10·307	Arable, &c.	1235	140·829	Heathy pasture, &c.
1185	5·239	Arable.	1236	99·081	Heathy pasture.
1186	2·064	Arable.	1237	16·684	Heathy pasture.
1187	16·846	Arable, &c.	1238	11·016	Pasture.
1188	3·555	Arable, &c.	1239	·559	Arable.
1189	·719	Church and burial ground.	1240	21·604	Arable and rough pasture.
1190	27·414	Arable, &c.	1241	4·827	Arable, &c.
1191	28·676	Arable, &c.	1242	9·316	Arable, &c.
1192	42·198	Arable, &c.	1243	5·925	Arable, &c.
1193	7·099	Pasture.	1244	1·757	Rough pasture, &c.
1194	1·190	Pasture, ruins, &c.	1245	2·007	Rough pasture.
1195	7·743	Arable.	1246	2·112	Arable, &c.
1196	29·276	Arable, &c.	1247	4·203	Rough pasture.
1197	12·360	Pasture.	1248	1·520	Rough pasture.
1198	5·549	Pasture.	1249	1·750	Arable, &c.
1199	·330	Pasture.	1250	5·039	Arable, &c.
1200	21·520	Arable.	1251	·238	Heathy pasture.
1201	12·119	Arable.	1252	3·395	Arable.
1202	13·344	Arable.	1253	·272	Road.
1203	·420	Arable.	1254	4·050	Arable, &c.
1204	·936	Houses, stackyard, &c.	1255	1·471	Arable, &c.
1205	10·757	Arable, &c.	1256	1·816	Arable.
1206	12·169	Arable.	1257	·777	Houses, arable, &c.
1207	10·884	Pasture, &c.	1258	11·629	Rough pasture.

No. on Plan.	Area in Acres.	Remarks.	No. on Plan.	Area in Acres.	Remarks.
1259	13·042	Arable, &c.	1305	669·509	Heathy pasture and moss.
1260	35·015	Rough pasture.			
1261	25·434	Road.	1306	11·270	Rough pasture, &c.
1262	9·522	Arable, &c.	1307	5·459	Heathy pasture.
1263	1·018	Houses, stackyard, &c.	1308	9·817	Arable, &c.
1264	121·845	Rough pasture, &c.	1309	·612	Road.
1265	2·240	Pasture.	1310	7·658	Arable, &c.
1266	4·090	Heathy pasture.	1311	3·396	Arable, &c.
1267	23·930	Heathy pasture and moss.	1312	4·967	Arable.
			1313	5·080	Arable.
1268	50·861	Heathy pasture and moss.	1314	2·524	Arable.
			1315	5·132	Arable, &c.
1269	9·835	Heathy pasture.	1316	3·076	Arable.
1270	6·273	Pasture.	1317	5 134	Arable.
1271	·110	Pasture.	1318	5·121	Arable.
1272	4·472	Pasture.	1319	29·736	Arable, &c.
1273	4·509	Pasture.	1320	15·486	Arable, &c.
1274	·774	Pasture.	1321	44·688	Pasture, &c.
1275	6·003	Pasture, &c.	1322	2·354	Arable.
1276	1·061	Pasture.	1323	21·939	Arable.
1277	68·099	Heathy pasture.	1324	5·121	Arable.
1278	4·706	Heathy pasture.	1325	2·572	Arable.
1279	3·956	Rough pasture.	1326	2·519	Arable.
1280	3·923	Rough pasture.	1327	5·041	Arable.
1281	·946	Rough pasture.	1328	1·099	Road.
1282	1·817	Rough pasture.	1329	6·084	Arable.
1283	5·521	Rough pasture.	1330	5·006	Arable.
1284	·201	Rough pasture.	1331	61·136	Pasture, &c.
1285	219·498	Heathy pasture, wood, &c.	1332	4·932	Arable.
			1333	5·019	Arable.
1286	366·398	Heathy pasture, &c.	1334	5·066	Arable.
1287	12·691	Heathy pasture, &c.	1335	10·165	Arable.
1288	9·492	Pasture.	1336	15·906	Arable.
1289	7·380	Heathy pasture.	1337	10·145	Arable.
1290	4·299	Pasture.	1338	5·111	Arable.
1291	3·002	Pasture.	1339	5·073	Arable.
1292	4 425	Pasture, &c.	1340	4·741	Arable.
1293	·138	Pasture.	1341	·490	Houses, garden, &c.
1294	6·516	Pasture, &c.	1342	·559	Pasture.
1295	3·867	Heathy pasture.	1343	·607	Pasture.
1296	5·092	Pasture, &c.	1344	15·402	Rough pasture, &c.
1297	·160	Pasture.	1345	20·842	Pasture.
1298	6·249	Pasture.	1346	9·563	Arable, &c.
1299	6·939	Loch a' Bhogaidh.	1347	·160	Road.
1300	10·544	Pasture and rough pasture.	1348	4·973	Arable.
			1349	5·112	Arable, &c.
1301	7·993	Arable and heathy pasture.	1350	26·103	Arable.
			1351	10·110	Arable.
1302	19·553	Arable.	1352	12·183	Arable.
1303	1·134	Houses, rough pasture, garden, &c.	1353	21·684	Arable.
			1354	15·756	Pasture, &c.
1304	2·452	Arable, &c.	1355	1·312	Mill pond.

No. on Plan.	Area in Acres.	Remarks.	No. on Plan.	Area in Acres.	Remarks.
1356	2·035	Yard and waste.	1406	73·046	Rough pasture.
1357	8·089	Arable, &c.	1407	6·389	Rough pasture.
1358	2·527	Pasture, &c.	1408	13·837	Arable, &c.
1359	4·607	Rough pasture, &c.	1409	1·568	Rough pasture, &c.
1360	30·618	Rough pasture, &c.	1410	14·922	Rough pasture.
1361	8·023	Pasture.	1411	18·125	Rough pasture.
1362	·921	Pasture, &c.	1412	15·482	Rough pasture.
1363	2·657	Pasture, &c.	1413	11·817	Arable, &c.
1364	·689	Tidal water.	1414	37·312	Arable, &c.
1365	4·320	Pasture.	1415	1·672	Pasture.
1366	1·206	Arable.	1416	1·922	Pasture.
1367	·234	Pasture.	1417	14·851	Rough pasture.
1368	·544	Pasture.	1418	41·783	Rough pasture, &c.
1369	8·793	Arable.	1419	16·135	Rough pasture.
1370	2·867	Rough pasture, &c.	1420	·360	Rough pasture.
1371	·646	Houses, arable, &c.	1421	7·414	Rough pasture.
1372	2·915	Rough pasture.	1422	2·241	Rough pasture.
1373	11·455	Arable.	1423	·490	Rough pasture.
1374	·963	Road.	1424	27·590	Rough pasture, &c.
1375	25·498	Arable, &c.	1425	10·481	Rough pasture.
1376	11·716	Arable.	1426	·671	Rough pasture.
1377	20·237	Arable.	1427	5·754	Heathy pasture.
1378	2·826	Arable.	1428	5·588	Heathy pasture.
1379	1·309	Arable.	1429	10·661	Heathy pasture.
1380	1·187	House, rough pasture, &c.	1430	6·002	Heathy pasture.
			1431	219·501	Heathy pasture and moss.
1381	1·990	Houses, rough pasture, &c.	1432	7·376	Heathy pasture.
1382	5·686	Pasture.	1433	56·681	Heathy pasture.
1383	14·199	Arable, &c.	1434	2·438	Rough pasture.
1384	16·053	Pasture, &c.	1435	5·334	Pasture, &c.
1385	9·143	Rough pasture.	1436	1·098	Pasture.
1386	1·150	Rough pasture.	1437	7·179	Heathy pasture, &c.
1387	2·230	Rough pasture.	1438	45·290	Heathy pasture.
1388	5·146	Pasture, &c.	1439	8·711	Heathy pasture.
1389	4·747	Pasture, &c.	1440	·559	Rough pasture.
1390	22·100	Arable.	1441	209·935	Heathy pasture.
1391	·856	Road.	1442	3·907	Heathy pasture.
1392	10·837	Pasture.	1443	6·973	Heathy pasture.
1393	·743	Pasture.	1444	2·824	Heathy pasture.
1394	·715	Pasture.	1445	4·630	Heathy pasture.
1395	29·920	Pasture, &c.	1446	6·903	Heathy pasture.
1396	168·820	Heathy pasture.	1447	13·070	Heathy pasture.
1397	8·338	Arable.	1448	32·556	Heathy pasture.
1398	6·915	Arable.	1449	10·254	Heathy pasture.
1399	33·264	Arable, &c.	1450	3·484	Rough pasture, &c.
1400	5·302	Arable.	1451	3·800	Rough pasture.
1401	·122	Water.	1452	4·920	Pasture.
1402	8·900	Rough pasture, &c.	1453	17·191	Pasture, &c.
1403	·825	Houses, garden, &c.	1454	·838	Rough pasture, &c.
1404	29·342	Arable, &c.	1455	6·295	Arable, &c.
1405	14·950	Rough pasture.	1456	2·387	Arable.

No. on Plan.	Area in Acres.	Remarks.	No. on Plan.	Area in Acres.	Remarks.
1457	3·435	Arable.	1509	10·182	Rough pasture.
1458	1·276	Rough pasture.	1510	8·575	Rough pasture.
1459	6·749	Arable, &c.	1511	167·389	Rough pasture, &c.
1460	·762	Pasture.	1512	9·038	Rough pasture.
1461	4·401	Pasture.	1513	2·876	Rough pasture.
1462	10·738	Heathy pasture.	1514	9·114	Rough pasture.
1463	11·571	Heathy pasture.	1515	17·259	Rough pasture.
1464	23·410	Heathy pasture.	1516	7·867	Rough pasture.
1465	54·573	Heathy pasture.	1517	·401	Rough pasture.
1466	3·040	Arable.	1518	20·436	Rough pasture, &c.
1467	5·169	Heathy pasture.	1519	·340	Houses, stackyard, &c.
1468	8·018	Arable, &c.	1520	19·039	Arable.
1469	·995	Arable, &c.	1521	5·995	Rough pasture.
1470	2·753	Arable.	1522	21·357	Rough pasture.
1471	2·086	Arable.	1523	3·179	Rough pasture.
1472	1·944	Arable.	1524	4·858	Rough pasture.
1473	2·232	Arable.	1525	63·659	Rough pasture.
1474	22·185	Rough pasture, &c.	1526	·587	Rough pasture.
1475	7·008	Arable, &c.	1527	15·599	Rough pasture.
1476	45·712	Arable, &c.	1528	1·169	Rough pasture.
1477	5·169	Arable, &c.	1529	17·149	Rough pasture.
1478	8·967	Arable, &c.	1530	5·457	Road.
1479	7·636	Rough pasture, &c.	1531	·367	Rough pasture.
1480	10·056	Arable.	1532	5·421	Rough pasture, &c.
1481	7·825	Arable.	1533	31·532	Rough pasture.
1482	1·028	Houses, &c.	1534	6·116	Rough pasture.
1483	·189	Pasture.	1535	3·186	Rough pasture.
1484	22·597	Arable, &c.	1536	4·852	Rough pasture.
1485	6·614	Arable, &c.	1537	2·715	Rough pasture.
1486	5·169	Rough pasture, &c.	1538	1·332	Rough pasture.
1487	1·422	Rough pasture, &c.	1539	2·146	Rough pasture.
1488	1·973	Arable.	1540	19·587	Rough pasture, &c.
1489	8·480	Arable, &c.	1541	2·486	Heathy pasture.
1490	2·593	Arable, &c.	1542	35·539	Pasture.
1491	3·844	Arable, &c.	1543	4·704	Rough pasture.
1492	3·085	Arable, &c.	1544	·908	Houses, garden, &c.
1493	·210	Pasture.	1545	22·228	Rough pasture.
1494	12·430	Rough pasture, &c.	1546	10·853	Rough pasture.
1495	6·336	Pasture, &c.	1547	115·863	Heathy pasture.
1496	·709	Pasture.	1548	75·632	Arable, &c.
1497	12·566	Rough pasture, &c.	1549	47·323	Arable.
1498	255·771	Heathy pasture, &c.	1550	·148	Mill pond.
1499	21·878	Arable, &c.	1551	12·577	Heathy pasture.
1500	25·040	Pasture, &c.	1552	22·251	Road.
1501	4·632	Houses, gardens, &c.	1553	45·176	Rough pasture, &c.
1502	416·945	Rough pasture, &c.	1554	29·490	Arable, &c.
1503	4·139	Rough pasture.	1555	·262	Arable.
1504	2·755	Rough pasture.	1556	9·382	Rough pasture, &c.
1505	37·687	Rough pasture.	1557	·486	Houses, rough pasture, &c.
1506	6·924	Rough pasture, &c.			
1507	67·010	Heathy pasture.	1558	1·884	Houses, garden, &c.
1508	3·290	Rough pasture.	1559	·546	Arable.

No. on Plan.	Area in Acres.	Remarks.	No. on Plan.	Area in Acres.	Remarks.
1560	·720	Pasture.	1611	·713	Arable, &c.
1561	47·865	Arable, &c.	1612	·650	Arable.
1562	106·858	Arable, &c.	1613	·477	Arable.
1563	25·305	Arable, &c.	1614	1·176	Arable, &c.
1564	19·343	Arable, &c.	1615	2·623	Arable.
1565	11·782	Rough pasture, &c.	1616	3·278	Arable.
1566	4·602	Rough pasture, &c.	1617	1·827	Arable, &c.
1567	9·410	Rough pasture, &c.	1618	2·488	Arable.
1568	30·626	Arable, &c.	1619	2·326	Arable.
1569	·447	Mill pond.	1620	1·671	Arable, &c.
1570	·341	Burial grounds.	1621	2·077	Arable, &c.
1571	·401	Arable.	1622	1·926	Arable.
1572	2·569	Pasture.	1623	2·202	Arable.
1573	2·232	Arable.	1624	1·140	Arable.
1574	1·261	Road.	1625	1·186	Arable, &c.
1575	2·606	Houses, gardens, &c.	1626	1·479	Arable, &c.
1576	·333	Pasture.	1627	2·428	Arable, &c.
1577	18·457	Arable, &c.	1628	2·773	Arable.
1578	2·085	Arable, rough pasture, &c.	1629	13·010	Arable, &c.
			1630	24·513	Arable, &c.
1579	3·604	Arable.	1631	10·140	Arable, &c.
1580	·316	House, garden, &c.	1632	29·193	Heathy pasture.
1581	·203	Arable.	1633	13·013	Arable, &c.
1582	5·738	Heathy pasture, &c.	1634	5·344	Arable, &c.
1583	6·560	Arable, &c.	1635	6·908	Arable, &c.
1584	4·648	Arable, &c.	1636	2·672	Arable.
1585	1·334	Arable.	1637	2·501	Arable.
1586	5·546	Arable, &c.	1638	2·615	Arable.
1587	3·624	Heathy pasture, &c.	1639	1·466	Arable.
1588	61·715	Heathy pasture, &c.	1640	1·374	Arable.
1589	·978	Arable.	1641	1·911	Arable.
1590	11·734	Arable, &c.	1642	2·237	Arable.
1591	·368	Houses, stackyard, &c.	1643	·847	Arable.
1592	1·041	Arable.	1644	·876	Arable.
1593	3·293	Rough pasture, &c.	1645	·296	Arable.
1594	4·509	Rough pasture, &c.	1646	·379	Arable.
1595	18·717	Arable, &c.	1647	·356	Arable.
1596	2·384	Loch na Beirn.	1648	·738	Arable.
1597	2·850	Road.	1649	·813	Arable.
1598	8·548	Moss.	1650	1·926	Arable.
1599	14·937	Arable, &c.	1651	1·777	Arable.
1600	13·350	Arable, &c.	1652	·708	Arable.
1601	·229	Arable.	1653	·654	Arable.
1602	·898	Arable.	1654	·566	Arable.
1603	·807	Arable.	1655	·723	Arable.
1604	·208	Arable.	1656	·258	Arable.
1605	·166	Houses, garden, &c.	1657	·119	Arable.
1606	6·893	Arable.	1658	2·924	Heathy pasture.
1607	1·173	Arable.	1659	1·758	Arable.
1608	2·710	Arable, &c.	1660	3·712	Arable.
1609	1·210	Arable.	1661	2·777	Arable.
1610	40·926	Rough pasture, &c.	1662	2·408	Arable, &c.

No. on Plan.	Area in Acres.	Remarks.	No. on Plan.	Area in Acres.	Remarks.
1663	1·299	Arable, &c.	1714	7·622	Arable, &c.
1664	1·196	Arable, &c.	1715	10·385	Arable.
1665	6·725	Arable, &c.	1716	27·736	Arable, &c.
1666	2·424	Arable.	1717	14·152	Pasture, &c.
1667	2·622	Arable.	1718	4·160	Rough pasture.
1668	2·514	Arable.	1719	·852	Rough pasture.
1669	2·563	Arable.	1720	83·820	Heathy pasture, &c.
1670	2·774	Arable, &c.	1721	1·566	Heathy pasture.
1671	2·526	Arable.	1722	5·516	Rough pasture.
1672	2·466	Arable.	1723	1·418	Rough pasture, &c.
1672a	·298	Road.	1724	·496	Houses, pasture, &c.
1673	1·360	Arable.	1725	·815	Houses, garden, &c.
1674	1·398	Arable, &c.	1726	·911	Rough pasture.
1675	·849	Arable.	1727	1·319	Pasture.
1676	·880	Arable.	1728	4·807	Arable, &c.
1677	·972	Rough pasture, &c.	1729	36·166	Rough pasture, &c.
1678	8·740	Arable, &c.	1730	1·007	Pasture.
1679	·411	Houses, &c.	1731	15·498	Arable, &c.
1680	15·067	Arable, &c.	1732	2·281	Arable, &c.
1681	21·798	Arable, &c.	1733	4·211	Arable.
1682	11·080	Arable.	1734	25·852	Rough pasture.
1683	23·672	Arable, &c.	1735	53·101	Rough pasture, &c.
1684	14·049	Arable, &c.	1736	·172	Burial ground.
1685	1·264	Road.	1737	46·762	Rough pasture, &c.
1686	37·177	Arable, &c.	1738	4·752	Arable, &c.
1687	34·018	Arable, &c.	1739	3·014	Arable, &c.
1688	14·281	Arable, &c.	1740	1·214	Arable.
1689	9·369	Arable.	1741	1·134	Arable, &c.
1690	8·465	Rough pasture, &c.	1742	8·584	Houses, gardens, &c.
1691	12·657	Arable.	1743	2·485	Arable.
1692	5·317	Arable, &c.	1744	1·517	Arable.
1693	132·417	Heathy pasture, &c.	1745	1·166	Arable.
1694	2·241	Rough pasture, &c.	1746	6·492	Arable, church, &c.
1695	36·617	Rough pasture, &c.	1747	1·414	Arable.
1696	31·469	Arable, &c.	1748	1·536	Arable.
1697	9·158	Heathy pasture.	1749	1·172	Arable.
1698	28·177	Heathy pasture.	1750	2·955	Arable, &c.
1699	4·466	Heathy pasture.	1751	5·535	Arable, &c.
1700	19·438	Heathy pasture.	1752	1·000	Arable.
1701	5·056	Heathy pasture.	1753	1·022	Arable.
1702	523·727	Heathy pasture, &c.	1754	5·052	Houses, gardens, &c.
1703	33·473	Heathy pasture.	1755	·592	Arable.
1704	15·174	Pasture.	1756	·250	Arable.
1705	41·066	Arable, &c.	1757	·221	Arable.
1706	14·051	Arable.	1758	·524	Arable, &c.
1707	4·757	Pasture.	1759	·533	Arable, &c.
1708	39·343	Rough pasture, &c.	1760	·497	Arable, &c.
1709	17·113	Heathy pasture.	1761	·481	Arable.
1710	12·052	Arable, &c.	1762	2·273	Arable.
1711	2·548	Heathy pasture.	1763	2·405	Arable.
1712	31·596	Heathy pasture.	1764	2·375	Arable.
1713	11·871	Heathy pasture.	1765	2·815	Arable.

No. on Plan.	Area in Acres.	Remarks.	No. on Plan.	Area in Acres.	Remarks.
1766	2·468	Arable.	1818	2·139	Arable, &c.
1767	2·711	Arable.	1819	1·759	Arable, &c.
1768	·916	Arable, house, &c.	1820	2·674	Arable, &c.
1769	·740	Arable.	1821	1·202	Arable.
1770	·133	House and garden.	1822	·959	Arable, &c.
1771	·443	Arable.	1823	2·312	Rough pasture.
1772	1·347	Arable.	1824	·540	Arable.
1773	·951	Arable, &c.	1825	·586	Arable.
1774	·530	Arable.	1826	1·931	Arable, &c.
1775	1·392	Arable.	1827	2·534	Arable, &c.
1776	1·043	Arable.	1828	·280	Arable.
1777	·510	Arable.	1829	·646	Arable.
1778	·352	Arable.	1830	2·869	Arable, &c.
1779	·329	Arable.	1831	2·930	Arable, &c.
1780	·645	Arable.	1832	2·705	Arable, &c.
1781	·638	Arable.	1833	2·241	Arable.
1782	·313	Arable.	1834	2·769	Arable, &c.
1783	·360	Arable.	1835	2·834	Arable, &c.
1784	2·348	Arable.	1836	10·780	Arable, heathy pasture, &c.
1785	13·263	Arable.			
1786	1·581	Arable, &c.	1837	2·655	Arable, &c.
1787	1·075	Houses, garden, &c.	1838	2·842	Arable, &c.
1788	3·830	Arable, &c.	1839	2·926	Arable, &c.
1789	·984	Road.	1840	2·651	Arable, &c.
1790	1·991	Arable, &c.	1841	2·166	Arable, &c.
1791	1·923	Arable, &c.	1842	2·234	Arable, &c.
1792	30·113	Rough pasture, &c.	1843	1·419	Heathy pasture.
1793	2·808	Arable, &c.	1844	2·780	Arable.
1794	·790	Rough pasture, &c.	1845	3·192	Arable, &c.
1795	·957	Arable, &c.	1846	149·101	Moss, heathy pasture, &c.
1796	2·392	Arable, &c.			
1797	1·038	Arable.	1847	2·382	Heathy pasture.
1798	·733	Rough pasture, &c.	1848	63·753	Heathy pasture, &c.
1799	·870	Arable, &c.	1849	4·022	Arable.
1800	1·167	Arable, &c.	1850	9·022	Arable, &c.
1801	·831	Arable, &c.	1851	4·808	Arable.
1802	·802	Arable, &c.	1852	·853	Pasture, &c.
1803	·939	Arable, &c.	1853	·202	Pasture.
1804	2·196	Arable, &c.	1854	4·159	Arable, &c.
1805	2·322	Arable, &c.	1855	2·415	Houses, garden, &c.
1806	1·996	Arable, &c.	1856	2·830	Pasture, &c.
1807	1·808	Arable, &c.	1857	12·602	Heathy pasture, &c.
1808	2·335	Arable, &c.			
1809	2·511	Arable, &c.		39843·138	Area of the numbered portion of the Parish, in the Island of Islay.
1810	2·061	Arable, &c.			
1811	1·844	Arable, &c.			
1812	·428	Arable, &c.			
1813	2·020	Arable, &c.		21·100	Houses, gardens, &c. (Town of Port Charlotte).
1814	1·232	Road.			
1815	5·042	Arable, &c.			
1816	4·682	Arable.		39864·238	Area of that portion of the Parish in the Island of Islay.
1817	2·756	Arable.			

EILEAN MHIC COINNICH.

No. on Plan.	Area in Acres.	Remarks.
1858	31·550	Rough pasture, &c.
1859	·098	Water.
1860	9·346	Foreshore.
	40·994	Area of Eilean Mhic Coinnich.

ORSAY.

No. on Plan.	Area in Acres.	Remarks.
1861	15·518	Rough pasture, &c.
1862	·865	Pasture, &c.
1863	·499	Arable.
1864	5·777	Foreshore.
1865	4·698	Pasture.
1866	1·276	Lighthouse, &c.
1867	24·999	Rough pasture, &c.
1868	3·474	Arable.
1869	·188	Garden.
1870	3·468	Arable, &c.
1871	8·098	Rough pasture, &c.
	68·860	Area of the Island of Orsay.

FRENCHMAN'S ROCKS.

No. on Plan.	Area in Acres.	Remarks.
	3·762	Land.
	2·163	Foreshore.
	5·925	Area of Frenchman's Rocks.

ABSTRACT OF THE PARISH.

No. on Plan.	Area in Acres.	Remarks.
	150·531	Area of Nave Island.
	34·188	Area of Elean Beag.
	39864·238	Area of the portion of the Parish in the Island of Islay.
	40·994	Area of Eilean Mhic Coinnich.
	68·860	Area of the Island of Orsay.
	5·925	Area of Frenchman's Rocks.
	40164·736	Total area of the Parish.

RECAPITULATION.

37119·654	Land.
154·286	Roads.
867·950	Water.
2006·139	Foreshore.
16·707	Tidal water.
40164·736	Total area of the Parish of Kilchoman, in the County of Argyll.

INDEX TO PLACES

IN THE

PARISH OF KILCHOMAN.

COUNTY OF ARGYLL.

Name of Place.	No. of Sheet. 6-inch scale.	No. of Sheet. 25·344 in. scale.
Am Bràid - -	CCVII.	10
Aoradh - -	CXCVII.	9
Ardnave - -	CLXXXV I.	„
Ardnish - -	CCXVIII.	11
Aruadh - -	CCVII.	3
Bealach-na-guala -	CXCVII.	10
Ballimony - -	CCXVIII.	„
Balmenach - -	„	13
Ballinaby - -	CXCVI.	10
Bolsay - -	CCXVIII.	3
Braeside Cottage -	CCVII.	7, 8
Braibruich -	„	16
Braigo - -	CXCVI.	7
Bruichladdich -	CCVII.	12
Bushmill - -	CXCVII.	9
Carn - -	CCXVIII.	1
Carn Cottage -	„	4
Carndonachy -	CXCVI.	11
Claddich - -	CCXVII.	16
Cladville - -	CCXVIII.	9
Coille - -	CXCVI.	7
Conisby - -	CCVII.	8
Corsapool - -	CXCVII.	10
Coul - -	CCVII.	2
Coulabus - -	CXCVII.	14
Coulererach - -	CCVII.	2
Coultorsay - -	„	12
Craigens -	CXCVII.	10
Craigfad - -	CCXVIII.	7
Crosprig - -	CCVII.	6
Cultoon - -	CCXVIII.	2
Cùrr-mhòr - -	CCVII.	3
Damaoidh - -	„	16
Easter Ellister -	CCXVIII.	14
Eresaid - -	CXCVII.	13
Foreland House -	CCVII.	4
Gamaghaoith - -	CCXVIII.	10
Gartacharra - -	CCVII.	12
Gearach - -	„	15
Gortan - -	CCVIII.	5
Grainel - -	CXCVI.	12
Grimsay - -	CCVII.	11
Gruinart - -	CXCVII.	9
Gruinart Cottage -	„	5
Gruinart Farm -	„	„
Gruinart Flats -	„	9
Grulinbeg - -	CXCVI.	11
Grulinmore - -	„	„
Gart na Lacha -	CCXVIII.	3
Kentraw - -	CCVII.	8
Kelsay - -	CCXVIII.	5
Kilchiaran - -	CCVII.	14
Kilchiaran House -	„	10
Kilchoman - -	„	6
Kindrochid - -	CXCVI.	7
Kilnave - -	CLXXXVI.	13
	CXCVII.	1
Leanahoig - -	„	6
Leckgruinart -	„	5
Leek - -	CXCVI.	11
Lochindaal Distillery -	CCXVIII.	4
Lorgbaw -	CCVII.	16
Lossit - -	CCXVIII.	5
Machir - -	CCVII.	2

Name of Place.	No. of Sheet. 6-inch scale.	No. of Sheet. 25·344 in. scale.
Maol-nan-ron - -	CXCVI.	8
Moinanduich -	,,	12
Mullach Mòr -	CCXVIII.	5
Nereabolls - -	,,	11
Octafad - -	,,	,,
Olistadh - -	,,	2
Octomore - -	CCVII.	16
Port Charlotte -	CCXVIII.	4
Portnahaven - -	CCXXIX.	,,
	CCXXX.	1
Port Wemyss - -	,,	,,
Rhinns of Islay Lighthouse - -	CCXXIX.	4
Rockmountain -	CCVII.	,,
Rockside - -	,,	3
Saligo - -	CXCVI.	14
Sanaigbeg - -	,,	2
Sanaigmore - -	,,	3
Smaull - -	,,	6
Sunderland - -	CCVII.	3
Tayvallin - -	CLXXXVI.	13
Thornisaig - -	CCXVIII.	2
Tinacachla - -	CXCVII.	14
Tinaspare -	,,	10
Tomcravie - -	CCXVIII.	7
Toranore - -	CXCVI.	10
Tormisdale - -	CCXVIII.	1, 2
Torony - -	,,	7
Torran - -	CXCVI.	14
Torran - -	CCXVIII.	13
Torrandarach - -	CXCVI.	11
Tybane - -	CCVIII.	5
Tylochan - -	CCVII.	14
Tynabeinne -	,,	4
Tynacoille -	CCVIII.	1
Tyviburn - -	CCXVIII.	13
Uiskentui - -	CCVIII.	2
Valoor - -	CCVII.	8
Wester Ellister -	CCXXX.	1

LONDON:
Printed by George E. Eyre and William Spottiswoode,
Printers to the Queen's most Excellent Majesty.
For Her Majesty's Stationery Office.
[1061.—50.—8/79.]

ORDNANCE SURVEY OF SCOTLAND.

BOOK OF REFERENCE TO THE PLAN

OF THE

PARISH OF KILDALTON AND OA

IN THE

COUNTY OF ARGYLL.

CONTAINING 48380·289 ACRES.

COLONEL A. C. COOKE, C.B., R.E.,

DIRECTOR-GENERAL OF THE ORDNANCE SURVEYS.

LONDON:
PRINTED BY GEORGE E. EYRE AND WILLIAM SPOTTISWOODE,
PRINTERS TO THE QUEEN'S MOST EXCELLENT MAJESTY.
FOR HER MAJESTY'S STATIONERY OFFICE.

1879.

Price Two Shillings and Sixpence.

ORDNA

PARI

CXIX.7. CCXI

V AND KILMENY P^H

The heavy lines represent the
The light lines represent the S
The Roman numerals (CCXX
The Roman numerals with pla

EXPLANATORY REMARKS.

The Scale of the Parish Plans is the 1-2500th of the actual length on the ground, and is equal to 25·344 inches to a mile, or 3·157 chains to an inch, which is very approximately equal to one square inch to one acre, the square of 1·0018 inch being equal to one acre.

The length of each sheet is $1\frac{1}{2}$ miles, and the width 1 mile, the area of each sheet is therefore 960 acres.

Each enclosure has a reference number to the area which is given in this Book.

The Braces [⌐] on the plans are to indicate that the spaces so braced are included under the same reference number.

The Altitudes in feet above the Mean Level of the Sea are written thus —31·4.

The Scale of the Plans of the County is 6 inches to a mile, and each sheet contains the same area as 16 sheets of the Parish Plans. There is therefore a double reference number to each sheet, as VI. 9., the Roman Numerals referring to the County Plans, the Arabic Figures to the Parish Plans.

The numbers of the adjoining plans are printed on the margin of this plan.

The dimensions of the sheets on the Six-inch scale being four miles by six miles, the area is twenty-four square miles, equal to 15,360 acres.

The following are the characters employed on the Ordnance Plans on the Scales of 1–2500, and 6 inches to a mile :—

County Names	C	Hundreds or Wards	W
Parishes	P	Townships	T
Extra Parochial	E	Division of Townships	T

Antiquities ..... { ROMAN / Druidical or Saxon / Norman or Subsequent

The descriptions of the boundaries are shown by the following initials :—

Centre of Stream	*C.S.*	Centre of Fence	*C.F.*
Centre of Road	*C.R.*	Top of Cop	*T.C.*
Side of Stream or Drain ...	*S.S.* or *S.D.*	Centre of Wall	*C.W.*
Root of Hedge	*R.H.*	Defaced	*Def.*
Face of Wall	*F.W.*	Track of Stream	*T.S.*

Undefined ..... *Und.*

Where a change occurs in the boundaries, the symbol [o—o] is used to show the part at which the change takes place.

N.B.—The areas are computed to the centre of fence, or other boundary of enclosure, except in the following cases :—

(1.) When the fence or other boundary is also the boundary of a Parish or other Civil Division, which does not follow the centre of the fence, the area is calculated to the Parish or other boundary, and not to the centre.

(2.) The fences, &c., bounding either side of a railway are included wholly within its area.

N.B.—To convert Decimal Fractions of an Acre into Roods and Perches, multiply the decimal first by 4 and then by 40, preserving the same number of decimals in the product.

Examples—

			Acres.				Acres.
			633·357				527·013
			4				4
			1·428				·052
			40				40
A.	R.	P.		A.	R.	P.	
633	1	17	17·120	527	0	2	2·080

TABLE

FOR CONVERTING DECIMAL PARTS OF AN ACRE INTO ROODS AND PERCHES.

Perch.	0 Rood.	1 Rood.	2 Roods.	3 Roods.	Perch.	0Rood.	1 Rood.	2 Roods.	3 Roods.
0	·000	·250	·500	·750	21	·131	·381	·631	·881
1	·006	·256	·506	·756	22	.137	·387	·637	·887
2	·012	·262	·512	·762	23	·144	·394	·644	·894
3	·019	·269	·519	·769	24	·150	·400	·650	·900
4	·025	·275	·525	·775	25	·156	·406	·656	·906
5	·031	·281	·531	·781	26	·162	·412	·662	·912
6	·037	·287	·537	·787	27	·169	·419	·669	·919
7	·044	·294	·544	·794	28	·175	·425	·675	·925
8	·050	·300	·550	·800	29	·181	·431	·681	·931
9	·056	·306	·556	·806	30	·187	·437	·687	·937
10	·062	·312	·562	·812	31	·194	·444	·694	·944
11	·069	·319	·569	·819	32	·200	·450	·700	·950
12	·075	·325	·575	·825	33	·209	·456	·706	·956
13	·081	·331	·581	.831	34	·212	·462	·712	·962
14	·087	·337	·587	·837	35	·216	·469	·719	·969
15	·094	·344	·594	·844	36	·225	·475	·725	·975
16	·100	·350	·600	·850	37	·231	·481	·731	·981
17	·106	·356	·606	·856	38	·237	·487	·737	·987
18	·112	·362	·612	·862	39	·244	·494	·744	·994
19	.119	·369	·619	·869	40	·250	·500	·750	1·000
20	·125	·375	·625	·875					

PARISH OF KILDALTON AND OA,

IN THE

COUNTY OF ARGYLL.

ISLAND OF ISLAY, &c.

No. on Plan.	Area in Acres.	Remarks.	No. on Plan.	Area in Acres.	Remarks.
	ISLAND OF ISLAY.		32	·603	Pasture.
			33	·335	Houses, garden, &c.
1	3·093	Tidal water (River Laggan, part of).	34	4·937	Rough pasture, &c.
			35	2·406	Pasture, house, &c.
2	1·680	River Laggan (part of).	36	3·129	Arable.
			37	22·579	Arable, wood, &c.
3	·121	Water.	38	2·498	Rough pasture.
4	3·875	Arable.	39	·165	Water.
5	4·076	Rough pasture.	40	59·040	Pasture, &c.
6	5·196	Arable.	41	14·359	Arable, &c.
7	19·048	Arable.	42	8·136	Pasture.
8	13·875	Arable, &c.	43	12·146	Arable.
9	1·484	Rough pasture.	44	·401	Loch Eanin.
10	11·473	Rough pasture.	45	2·835	Pasture.
11	1·247	Arable.	46	·619	Pasture.
12	·359	Arable.	47	·142	Water.
13	2·075	Pasture.	48	8·280	Arable, &c.
14	8 874	Arable, &c.	49	25·996	Arable, &c.
15	·141	Pasture.	50	2·549	Pasture, &c.
16	·169	Stackyard.	51	·221	Water.
17	3·413	Heathy pasture, &c.	52	·222	House, stackyard, &c.
18	9·347	Arable, &c.	53	·870	Pasture.
19	1·030	Heathy pasture, &c.	54	5·202	Duich River (part of).
20	1·811	Heathy pasture.	55	2·236	Houses and waste.
21	17·737	Arable, &c.	56	·238	Water.
22	·217	Pasture.	57	1460·168	Heathy pasture, &c.
23	·561	Pasture, ruins, &c.	58	·559	Water.
23a	5·912	Pasture, &c.	59	·140	Water.
24	·214	House and rough pasture.	60	18·139	Loch Dubh.
			61	1·669	Pasture, &c.
25	·707	Heathy pasture and garden.	62	2·315	Pasture.
			63	1·667	Arable.
26	·190	Heathy pasture, &c.	64	1·117	Arable.
27	7·830	Rough pasture.	65	1·844	Arable.
28	28·879	Heathy pasture.	66	24·158	Moss, heathy pasture, &c.
29	1·915	Rough pasture.			
30	21·127	Pasture, rough pasture, &c.	67	25·710	Arable, heathy pasture, &c.
31	9·372	Rough pasture, &c.	68	3·886	Arable and heathy pasture.

No. on Plan.	Area in Acres.	Remarks.	No. on Plan.	Area in Acres.	Remarks.
69	4·028	Arable and heathy pasture.	112	·988	Pasture.
			113	4·840	Pasture.
70	2·485	Arable and heathy pasture.	114	·937	Pasture.
			115	1·000	Pasture.
71	2·690	Arable.	116	1·816	Arable.
72	2·274	Arable.	117	3·158	Arable, &c.
73	10·936	Moss, heathy pasture, &c.	118	2·847	Arable.
			119	·952	Houses and waste.
74	17·364	Loch Dhomhnuill.	120	·269	Arable.
75	2·835	Heathy pasture.	121	1·684	Pasture.
76	3·723	Arable.	122	2·025	Arable.
77	3·017	Arable.	123	1·201	Arable.
78	6·658	Pasture, houses, &c.	124	·871	Pasture, &c.
79	11·256	Arable.	125	25·613	Arable, heathy pasture, &c.
80	20·076	Heathy pasture and moss.			
			126	5·910	Arable, house, &c.
81	·230	Pasture.	127	·286	Pasture.
82	16·014	Arable, heathy pasture, &c.	128	12·572	Arable, &c.
			129	4·152	Pasture.
83	9·860	Arable, heathy pasture, &c.	130	53·952	Rough pasture, pasture, &c.
84	3·245	Arable.	131	2·461	Arable, &c.
85	1·510	Pasture and house.	132	5·070	Arable, &c.
86	2·496	Pasture.	133	1·672	Arable.
87	1·453	Arable.	134	1·489	Arable, &c.
88	·853	Arable.	135	·128	House and stackyard.
89	3·562	Arable.	136	·575	Arable.
90	1·053	Pasture.	137	1·197	Pasture.
91	80·639	Heathy pasture, &c.	138	4·167	Pasture.
92	2·648	Arable.	139	1·831	Pasture.
93	·800	Arable.	140	1·515	Pasture.
94	5·798	Arable.	141	3·126	Pasture and heathy pasture.
95	·360	House, garden, &c.			
96	·748	Pasture.	142	3·642	Heathy pasture.
97	118·449	Moss, heathy pasture, &c.	142a	1·387	Uisge na Criche (stream, part of).
98	26·009	Arable and heathy pasture.	143	21·147	Pasture, &c.
			144	13·058	Pasture and heathy pasture.
99	·255	Arable.			
100	2·315	Arable.	145	4·549	Pasture.
101	·730	Arable.	146	5·084	Pasture.
102	·131	Garden and stackyard.	147	8·943	Pasture.
103	2·660	Arable.	148	1·883	Water.
104	3·368	Arable.	149	31·880	Pasture, &c.
105	2·895	Arable and heathy pasture.	150	2·531	Pasture.
			151	1·115	Pasture.
106	1·477	Pasture.	152	2·853	Pasture.
107	6·266	Pasture.	153	17·121	Arable, &c.
108	·988	Water.	154	·200	Water.
109	·650	Water.	155	·270	Water.
110	1·499	Torra River (part of).	156	·807	Loch an Tairbh.
111	·911	Pasture.	157	7·433	Arable.

No. on Plan.	Area in Acres.	Remarks.	No. on Plan.	Area in Acres.	Remarks.
158	1·275	Houses, stackyard, &c.	203	·958	Arable.
159	·446	Water.	204	·537	Arable, &c.
160	·819	Loch an Leinibh.	205	·137	Arable.
161	3·015	Heathy pasture.	206	·312	Arable.
162	32·534	Arable.	207	·207	Pasture.
163	1·001	Arable.	208	1·739	Arable, &c.
164	11·483	Arable.	209	33·867	Pasture, rough pasture, &c.
165	3·864	Heathy pasture.			
166	2·415	Pasture.	210	6·722	Pasture, &c.
167	19·992	Arable, heathy pasture, &c.	211	43·742	Heathy pasture, &c.
			212	18·729	Heathy pasture and wood.
168	6·780	Houses, rough pasture, gardens, &c.	213	8·992	Heathy pasture, &c.
169	7·795	Arable.	214	9·991	Heathy pasture, &c.
170	11·364	Arable, &c.	215	6·069	Heathy pasture, &c.
171	130·592	Heathy pasture and wood.	216	2·021	Heathy pasture, &c.
			217	4·730	Heathy pasture, &c.
172	9·836	Heathy pasture.	218	80·142	Heathy pasture, &c.
173	328·626	Moss, heathy pasture, &c.	219	3·437	Pasture.
			220	12·138	Pasture, wood, &c.
174	1·361	Pasture, &c.	221	·194	Pasture.
175	·946	Arable.	222	1·107	Rough pasture, &c.
176	5·269	Arable.	223	·140	Pasture, &c.
177	3·537	Arable.	224	·855	Pasture.
178	·489	Pasture.	225	3·203	Pasture, rough pasture, &c.
179	4·519	Arable.			
180	1·417	Pasture.	226	2·504	Pasture, &c.
181	18·129	Rough pasture.	227	10·335	Pasture, wood, &c.
182	2·017	House, wood, &c.	228	5·499	Pasture, &c.
183	32·704	Heathy pasture, &c.	229	2·901	Arable, &c.
184	·917	Arable.	230	1·655	Pasture.
185	·275	Arable.	231	1·320	Rough pasture.
186	1·712	Arable.	232	16·099	Arable, &c.
187	·645	Arable.	233	1·166	Pasture.
188	·502	Arable.	234	8·028	Rough pasture, &c.
189	2·807	Arable, &c.	235	17·281	Rough pasture, &c.
190	·520	Arable.	236	6·494	Kintour River (part of).
191	5·137	Arable.			
192	1·004	Pasture.	237	57·188	Heathy pasture, &c.
193	4·802	Arable.	238	·136	Garden, &c.
194	4·351	Arable and heathy pasture.	239	2·078	Houses, stackyard, &c.
			240	1·530	Arable.
195	7·323	Arable and heathy pasture.	241	1·915	Arable, &c.
			242	18·629	Pasture, rough pasture, &c.
196	2·881	Arable.			
197	24·586	Arable, heathy pasture, &c.	243	2·196	Pasture, &c.
			244	15·632	Arable, &c.
198	3·436	Arable, &c.	245	7·738	Arable.
199	·140	Garden.	246	15·234	Arable, &c.
200	1·957	Arable, &c.	247	4·710	Arable.
201	1·183	Arable, &c.	248	1·917	Arable and rough pasture.
202	1·018	Arable.			

No. on Plan.	Area in Acres.	Remarks.
249	·591	Arable.
250	·191	Garden.
251	18·736	Arable, &c.
252	74·711	Wood, heathy pasture, &c.
253	20·910	Rough pasture and wood.
254	14·793	Pasture, &c.
255	·222	Rough pasture.
256	28·707	Arable, &c.
257	5·045	Pasture and rough pasture.
258	15·657	Wood, pasture, &c.
259	34·197	Wood, rough pasture, &c.
260	38·140	Pasture, rough pasture, &c.
261	3·120	Pasture.
262	2·305	Rough pasture.
263	·802	Tidal water (Kintour River, part of).
264	1·258	Rough pasture.
265	57·231	Rough pasture and wood.
266	49·415	Wood, pasture, &c.
267	104·280	Rough pasture, sand, &c.
268	4·172	Pasture.
269	1·514	Pasture.
270	26·828	Pasture, &c.
271	39·090	Pasture.
272	4·583	Pasture.
273	3·616	Pasture.
274	1·166	Pasture.
275	·102	Water.
276	44·664	Pasture, &c.
277	·714	Tidal water (Machry River, part of).
278	2·741	Machry River (part of).
279	25·597	Rough pasture.
280	7·590	Pasture.
281	3·032	Arable.
282	3·770	Arable.
283	4·308	Pasture.
284	5·754	Arable.
285	2·595	Arable.
286	1·009	Arable.
287	16·896	Heathy pasture and marsh.
288	8·333	Arable.
289	46·495	Arable.
290	9·271	Arable.
291	1·210	Pasture, shingle, &c.
292	3·731	Pasture.
293	11·344	Pasture.
294	1·461	Water.
295	14·855	Loch Eighinn.
296	40·316	Arable, marsh, &c.
297	8·344	Rough pasture.
298	·441	Arable.
299	1·086	Glenegedale River (part of).
300	·679	Loch na Mòine.
301	·699	Mill pond.
302	·240	Water.
303	14·202	Arable, &c.
304	1·527	Pasture.
305	3·140	Arable.
306	1·372	Houses, rough pasture, garden, &c.
307	4·860	Heathy pasture.
308	1182·472	Heathy pasture, &c.
309	2·546	Arable.
310	12·895	Arable, heathy pasture, &c.
311	19·917	Pasture, heathy pasture, &c.
312	·461	Houses, stackyard, &c.
313	23·790	Arable, heathy pasture, &c.
314	7·523	Arable and heathy pasture.
315	1·863	Arable.
316	·431	Pasture.
317	44·512	Moss, heathy pasture, &c.
318	8·440	Arable.
319	3·699	Arable.
320	7·135	Arable, rough pasture, &c.
321	·675	Arable.
322	3·713	Arable and heathy pasture.
323	3·464	Arable, houses, &c.
324	·273	Arable.
325	4·169	Arable, &c.
326	6·406	Arable.
327	·979	Arable.
328	26·502	Heathy pasture and moss.
329	21·017	Road.
330	2·811	Arable and heathy pasture.

No. on Plan.	Area in Acres.	Remarks.	No. on Plan.	Area in Acres.	Remarks.
331	4·830	Pasture.	376	10·262	Arable.
332	13·272	Arable, houses, &c.	377	7·203	Pasture.
333	35·673	Pasture, heathy pasture, &c.	378	·732	Pasture.
			379	·610	Pasture.
334	7·177	Heathy pasture, &c.	380	5·798	Arable.
335	7·069	Arable, heathy pasture, &c.	381	6·127	Pasture, &c.
			382	1·292	Pasture.
336	1·018	Pasture, &c.	383	6·964	Houses, rough pasture, &c.
337	·365	Arable.			
338	·660	Arable.	384	3·662	Arable.
339	·879	Arable.	385	5·024	Pasture, &c.
340	·271	Arable.	386	119·853	Rough pasture, &c.
341	2·411	Arable.	387	1·202	Pasture.
342	1·323	Arable, house, &c.	388	1·463	Pasture.
343	·535	Arable.	389	3·254	Pasture, &c.
344	1·003	Arable.	390	1·023	Pasture.
345	4·147	Pasture.	391	·686	Pasture.
346	·248	Pasture.	392	9·557	Pasture.
347	·570	Arable.	393	1·658	Houses, yard, &c.
348	1·397	Arable, &c.	394	16·413	Arable.
349	·290	Arable.	395	10·948	Pasture, &c.
350	2·397	Pasture, &c.	396	2·681	Pasture.
351	9·707	Pasture, rough pasture, &c.	397	1·262	Tidal water (Kintraw River, part of).
352	2·956	Pasture, &c.	398	2·628	Pasture.
353	3·610	Pasture, &c.	399	2·502	Pasture.
354	27·890	Pasture, heathy pasture, &c.	400	2·229	Pasture.
			401	1·033	Pasture.
355	2·421	Pasture.	402	1·218	Pasture.
356	29·598	Pasture and heathy pasture.	403	1·883	Pasture.
			404	19·113	Arable.
357	24·306	Loch Càrn a' Mhaoil.	405	2·197	Rough pasture.
358	5·144	Loch Tallant.	406	14·802	Pasture.
359	89·553	Wood, heathy pasture, &c.	407	3·797	Pasture.
			408	7·261	Arable.
360	·380	Pasture.	409	29·699	Arable, &c.
361	3·594	Pasture.	409a	·110	Water.
362	2·173	Pasture.	410	3·382	Pasture and heathy pasture.
363	5·023	Pasture.			
364	1·485	Pasture, &c.	411	1·538	Pasture.
365	·671	Pasture.	412	4·354	Pasture.
366	659·392	Wood, heathy pasture, &c.	413	·941	Pasture.
			414	·699	Loch Eidhinn.
367	·238	Tidal water.	415	1·151	Loch na Maolaig.
368	·938	Rough pasture.	416	3·825	Pasture.
369	·239	Tidal water.	417	4·373	Pasture.
370	16·228	Heathy pasture.	418	23·820	Loch nan Gabhar.
371	10·905	Foreshore.	419	1·117	Water.
372	18·079	Rough pasture.	420	1·509	Pasture.
373	·324	Burial ground.	421	16·209	Arable.
374	3·525	Pasture, &c.	422	7·344	Arable.
375	7·453	Arable.	423	12·409	Arable.

No. on Plan.	Area in Acres.	Remarks.	No. on Plan.	Area in Acres.	Remarks.
424	·329	Houses, stackyard, &c.	471	10·872	Wood and rough pasture.
425	14·563	Arable and heathy pasture.	472	1·389	Arable.
426	15·403	Pasture.	473	·731	Rough pasture.
427	55·363	Pasture, &c.	474	1·583	Pasture.
428	106·476	Pasture.	475	7·200	Pasture, wood, &c.
429	11·444	Pasture.	476	4·229	Arable and wood.
430	12·940	Pasture.	477	·778	Houses, yards, &c.
431	15·599	Arable.	478	·483	Pasture.
432	5·257	Arable.	479	7·856	Pasture, &c.
433	7·016	Arable.	480	1·902	Pasture, &c.
434	11·143	Arable and heathy pasture.	481	10·832	Pasture and wood.
435	6·777	Heathy pasture.	482	23·672	Heathy pasture and wood.
436	27·651	Arable.	483	37·152	Pasture, &c.
437	49·169	Arable.	484	·498	Pasture.
438	13·345	Pasture, &c.	485	1·135	Pasture.
439	52·655	Pasture.	486	·269	Pasture.
440	5·372	Pasture.	487	2·272	Pasture.
441	·936	Arable.	488	2·728	Rough pasture.
442	3·024	Houses, garden, &c.	489	16·730	Heathy pasture.
443	8·235	Pasture, &c.	490	20·228	Pasture, &c.
444	·940	Mill pond.	491	119·658	Heathy pasture.
445	15·569	Pasture.	492	2·507	Pasture.
446	·756	Pasture, house, &c.	493	27·139	Pasture.
447	·456	Pasture.	494	1·924	Pasture.
448	9·171	Loch Jarnan.	495	·850	Pasture.
449	25·795	Pasture, &c.	496	·356	Arable.
450	2·000	Lochanan nan Dealachan.	497	29·064	Pasture, &c.
			498	11·623	Heathy pasture.
451	3·233	Pasture.	499	1·802	Heathy pasture.
452	4·202	Lochanan nan Dealachan.	500	11·361	Pasture.
			501	·995	Pasture.
453	10·482	Pasture, &c.	502	4·785	Pasture, rough pasture, &c.
454	1·079	Pasture.			
455	6·554	Pasture, &c.	503	9·986	Pasture and heathy pasture.
456	2·349	Pasture, &c.			
457	23·623	Wood.	504	2·291	Pasture.
458	·660	Houses, pasture, &c.	505	274·091	Wood, heathy pasture, &c.
459	1·160	Wood, &c.			
460	3·018	Pasture.	506	·217	Water.
461	12·921	Pasture, wood, &c.	507	8·654	Pasture, &c.
462	·261	Rough pasture.	508	·232	Pasture, &c.
463	·597	Houses, rough pasture, &c.	509	19·312	Pasture, &c.
			510	18·903	Pasture, heathy pasture, &c.
464	3·128	Pasture.			
465	·279	House, gardens, &c.	511	1·773	Pasture.
466	·596	Arable.	512	8·950	Pasture.
467	5·858	Pasture.	513	8·511	Pasture, &c.
468	1·318	Pasture.	514	·276	Arable.
469	2·925	Pasture, &c.	515	2·381	Pasture.
470	·636	Arable.	516	3·712	Heathy pasture.

No. on Plan.	Area in Acres.	Remarks.	No. on Plan.	Area in Acres.	Remarks.
517	3·552	Pasture, &c.	563	10·242	Arable.
518	8·436	Pasture, &c.	564	16·394	Arable.
519	1·062	Pasture.	565	35·833	Arable, &c.
520	1·953	Pasture.	566	30·479	Arable.
521	1·841	Heathy pasture.	567	30·947	Arable.
522	2·420	Pasture.	568	24·067	Heathy pasture.
523	4·294	Pasture, &c.	569	26·396	Arable, &c.
524	21·789	Pasture and heathy pasture.	570	9·004	Arable, &c.
			571	3·348	Pasture.
525	17·470	Pasture, &c.	572	2·635	Arable.
526	1·783	Pasture.	573	2·415	Arable, &c.
527	444·955	Moss, heathy pasture, &c.	574	2·710	Arable.
			575	14·865	Arable, &c.
528	3·743	Pasture.	576	1·957	Pasture.
529	·470	Loch an Lìn.	577	6·451	Arable.
530	·878	Pasture.	578	5·727	Arable, &c.
531	1·689	Pasture.	579	·264	Water.
532	27·767	Arable, &c.	580	·808	Pasture.
533	·874	Houses, stackyard, &c.	581	·898	Pasture, house, &c.
534	27·918	Arable.	582	·187	Arable.
535	1·460	Pasture.	583	14·293	Arable, &c.
536	23·073	Arable, &c.	584	7·874	Heathy pasture.
537	2·061	Pasture, &c.	585	·434	Heathy pasture.
538	5·084	Pasture.	586	3·132	Pasture.
539	11·124	Loch Muchairt.	587	1·798	Pasture, &c.
540	11·834	Arable.	588	3·991	Pasture.
541	21·319	Arable.	589	11·778	Arable, &c.
542	26·695	Pasture and heathy pasture.	590	1·207	Pasture, &c.
			591	5·430	Arable, &c.
543	·756	Arable and houses.	592	3·651	Pasture, &c.
544	5·570	Arable, heathy pasture, &c.	593	·692	Pasture.
			594	4·579	Pasture.
545	15·189	Pasture.	595	7·077	Pasture.
546	1·460	Pasture.	596	3·317	Pasture.
547	16·118	Pasture.	597	32·137	Arable, &c.
548	39·558	Pasture, &c.	598	6·071	Pasture and rough pasture.
549	1·819	Pasture, &c.			
550	14·914	Pasture, &c.	599	4·089	Pasture, &c.
551	2·166	Pasture.	600	32·343	Heathy pasture.
552	921·931	Moss, heathy pasture, &c.	601	5·509	Arable, &c.
			602	12·113	Pasture, &c.
553	19·708	Pasture, &c.	603	·369	Road.
554	1·813	Pasture.	604	5·162	Arable, &c.
555	6·910	Arable, &c.	605	3·970	Houses, gardens, &c.
556	20·229	Arable.	606	·401	Pasture.
557	2·700	Houses, pasture, &c.	607	7·513	Arable, &c.
558	6·009	Arable.	608	1·792	Arable, &c.
559	4·307	Pasture and heathy pasture.	609	1·511	Rough pasture.
			610	1·134	Rough pasture.
560	3·029	Arable, &c.	611	1·430	Rough pasture.
561	15·166	Arable, &c.	612	1·995	Rough pasture.
562	3·198	Pasture.	613	3·610	Rough pasture.

No. on Plan.	Area in Acres.	Remarks.	No. on Plan.	Area in Acres.	Remarks.
614	2·896	Pasture.	664	4·139	Pasture, &c.
615	6·732	Pasture, moss, &c.	665	5·463	Pasture, &c.
616	3·038	Heathy pasture.	666	6·530	Pasture.
617	3·472	Heathy pasture.	667	1·513	Pasture.
618	5·622	Heathy pasture.	668	14·624	Pasture.
619	1·181	Heathy pasture.	669	4·281	Pasture.
620	6·852	Heathy pasture.	670	6·552	Pasture, &c.
621	9·082	Rough pasture, &c.	671	10·890	Pasture, &c.
622	3·949	Arable.	672	24·301	Wood, &c.
623	43·722	Arable, &c.	673	16·777	Arable, &c.
624	8·905	Arable, &c.	674	4·603	Wood, &c.
625	1·508	Rough pasture.	675	5·668	Pasture, &c.
626	2·240	Heathy pasture.	676	17·418	Rough pasture, &c.
627	1·132	Heathy pasture.	677	2·066	Houses, stackyard, &c.
628	10·502	Heathy pasture.	678	2·009	House, garden, &c.
629	5·178	Heathy pasture.	679	6·315	Pasture, wood, &c.
630	·300	Pasture.	680	8·866	Arable.
631	4·253	Pasture and heathy pasture.	681	15·204	Rough pasture, &c.
			682	1·901	Pasture.
632	1·099	Heathy pasture.	683	10·738	Arable, wood, &c.
633	32·267	Heathy pasture.	684	85·834	Heathy pasture, &c.
634	·597	Rough pasture.	685	14·030	Heathy pasture and wood.
635	10·177	Rough pasture.			
636	6·230	Rough pasture.	686	8·696	Heathy pasture, &c.
637	1·105	Rough pasture.	687	1·703	Rough pasture, &c.
638	10·536	Rough pasture.	688	13 814	Wood, &c.
639	10·125	Pasture, &c.	689	6·030	Pasture, house, &c.
640	3·123	Pasture.	690	4·180	Pasture.
641	1·328	Pasture.	691	5·841	Wood, &c.
642	·521	Pasture.	692	19·539	Pasture, &c.
643	35·674	Rough pasture, &c.	693	2·521	Pasture, &c.
644	·387	Arable.	694	4·558	Heathy pasture.
645	3·701	Rough pasture, &c.	695	7·295	Pasture.
646	9·165	Pasture, &c.	696	18·403	Pasture, &c.
647	·813	Pasture.	697	1·338	Rough pasture, &c.
648	2·797	Pasture.	698	·283	Mill pond.
649	·392	Pasture.	699	7·452	Rough pasture, &c.
650	7·388	Pasture.	700	·739	House, pasture, &c.
651	·882	Rough pasture.	701	4·668	Arable.
652	·730	Rough pasture.	702	1·051	Road.
653	5·244	Pasture.	703	25·596	Pasture, &c.
654	4·025	Pasture, &c.	704	32·921	Pasture, &c.
655	34·711	Rough pasture and wood.	705	4·555	Arable.
			706	·298	House, garden, &c.
656	9·572	Pasture, &c.	707	5·173	Rough pasture, &c.
657	16·714	Arable, &c.	708	·445	Arable.
658	·580	Rough pasture.	709	21·128	Pasture, &c.
659	·522	Pasture.	710	1·213	Pasture.
660	2·518	Pasture.	711	29·856	Pasture, &c.
661	1·873	Pasture, &c.	712	104·306	Heathy pasture, &c.
662	1·518	Wood, &c.	713	·365	Pasture.
663	1·231	Pasture.	714	23·158	Road.

No. on Plan.	Area in Acres.	Remarks.	No. on Plan.	Area in Acres.	Remarks.
715	4·803	Rough pasture, &c.	756	317·825	Heathy pasture, &c.
716	10·807	Rough pasture, &c.	757	10·513	Pasture.
717	6·768	Rough pasture, &c.	758	6·384	Rough pasture.
718	2·530	Wood.	759	12·151	Arable and heathy pasture.
719	1·579	Pasture, &c.			
720	12·153	Wood, &c.	760	·644	Rough pasture.
721	·973	Pasture, house, &c.	761	15·319	Arable, &c.
722	4·312	Wood.	762	5·663	Arable.
723	25·467	Pasture, &c.	763	·120	Arable and garden.
724	3·564	Wood.	764	12·296	Rough pasture.
725	7·321	Wood.	765	7·533	Arable and rough pasture.
726	14·719	Pasture, &c.			
727	61·841	Rough pasture and wood.	766	7·799	Arable and rough pasture.
728	14·479	Pasture, &c.	767	5·128	Pasture.
729	4·091	Pasture, &c.	768	24·003	Arable, &c.
729a	40·013	Wood, &c.	769	7·967	Arable.
730	4·072	Arable.	770	1·315	Houses, gardens, &c.
731	2·169	Arable, &c.	771	·760	Houses, stackyards, &c.
732	4·450	Wood.	772	2·831	Rough pasture.
733	2·173	Pasture.	773	8·762	Arable, &c.
734	16·867	Houses, garden, ornamental ground, &c.	774	5·395	Arable and heathy pasture.
			775	1·235	Pasture.
735	8·761	Wood.	776	60·620	Pasture and rough pasture.
736	·860	Houses, yards, &c.			
737	25·688	Rough pasture and wood.	777	22·253	Pasture and heathy pasture.
738	39·491	Heathy pasture and wood.	778	·630	Road.
			779	25·523	Pasture.
739	9·145	Pasture and heathy pasture.	780	4·953	Pasture, &c.
			781	3·886	Houses, garden, &c.
740	2·095	Pasture.	782	33·490	Pasture.
741	7·121	Pasture and heathy pasture.	783	60·203	Heathy pasture, &c.
			784	37·657	Pasture, heathy pasture, &c.
742	4·494	Pasture and heathy pasture.	785	2·591	Pasture, &c.
743	18·195	Pasture and heathy pasture.	786	1·230	Pasture.
			787	125·134	Heathy pasture, &c.
744	·876	Pasture, &c.	788	1·390	Pasture.
745	5·640	Heathy pasture.	789	32·763	Arable.
746	16·530	Pasture.	790	16·055	Pasture.
747	·516	Pasture.	791	9·669	Road.
748	21·442	Pasture and heathy pasture.	792	4·733	Pasture, &c.
			793	32·489	Arable.
749	·380	Pasture.	794	19·146	Arable.
750	1602·172	Heathy pasture, &c.	795	20·987	Arable.
751	7·304	Pasture.	796	1·645	Pasture, &c.
752	7·812	Heathy pasture.	797	1·643	Pasture.
753	1·307	Pasture.	798	22·792	Pasture, heathy pasture, &c.
754	2·634	Heathy pasture.			
755	·672	Pasture.	799	1·717	Pasture and rough pasture.

No. on Plan.	Area in Acres.	Remarks.
800	·876	Burial ground.
801	·169	House and arable.
802	13·073	Wood, &c.
803	46·039	Pasture and heathy pasture.
804	1·017	Arable.
805	27·184	Arable.
806	26·563	Arable, houses, &c.
807	2·864	House, garden, &c.
808	16·224	Rough pasture.
809	8·460	Arable, rough pasture, &c.
810	28·572	Arable.
811	26·839	Arable.
812	8·462	Arable.
813	6·500	Arable and heathy pasture.
814	23·272	Heathy pasture.
815	3·376	Pasture and rough pasture.
816	2·009	Arable.
817	2·221	Pasture.
818	2·622	Rough pasture.
819	4·810	Pasture, &c.
820	5·761	Arable.
821	4·493	Arable, houses, &c.
822	2·413	Water.
823	3·113	Houses, yards, &c.
824	2·204	Arable.
825	1·970	Pasture, &c.
826	9·056	Rough pasture, &c.
827	·744	Ornamental ground.
828	·502	Houses, pasture, &c.
829	1·002	Houses, garden, &c.
830	7·215	Pasture, &c.
831	·351	Road.
832	21·632	Pasture, &c.
833	·189	Pasture.
834	4·514	Heathy pasture.
835	16·379	Heathy pasture.
836	20·730	Heathy pasture.
837	3·645	Heathy pasture.
838	·647	Heathy pasture.
839	15·689	Arable.
840	4·969	Pasture, &c.
841	14·188	Arable.
842	19·279	Pasture, &c.
843	·324	Stackyard.
844	·309	Pasture.
845	3·130	Pasture, &c.
846	3·575	Arable, &c.
847	40·365	Arable, &c.
848	21·098	Arable, &c.
849	3·526	Rough pasture.
850	16·554	Heathy pasture.
851	·448	Rough pasture.
852	3·717	Heathy pasture.
853	35·387	Heathy pasture, &c.
854	·725	Pasture.
855	·455	Pasture.
856	15·055	Arable, &c.
857	13·401	Arable, &c.
858	27·057	Arable, &c.
859	·742	Arable.
860	1·030	House, rough pasture, &c.
861	·508	Houses, garden, &c.
861a	·341	Road.
862	1·357	Pasture, &c.
863	4·239	Arable.
864	8·264	Arable, &c.
865	2·534	Arable, &c.
866	20·641	Arable, &c.
867	22·129	Arable, &c.
868	·726	Arable.
869	9·430	Arable, &c.
870	·490	Road.
871	14·348	Arable, &c.
872	20·443	Pasture, &c.
873	·444	Houses, stackyard, &c.
874	15·656	Heathy pasture, &c.
875	17·308	Arable, &c.
876	4·924	Pasture, &c.
877	6·602	Pasture, &c.
878	1·110	Pasture.
879	6·274	Pasture.
880	1·504	Pasture.
881	1·567	Rough pasture.
882	6·735	Arable, &c.
883	2·373	Arable, &c.
884	4·877	Arable, &c.
885	36·267	Arable, &c.
886	10·241	Heathy pasture, &c.
887	6·533	Arable, &c.
888	1·057	Arable.
889	·441	Arable.
890	·429	Arable, &c.
891	·252	Houses, garden, &c.
892	1·058	Arable.
893	4·625	Arable, &c.
894	3·279	Arable, &c.
895	1·659	Arable, &c.
896	4·514	Rough pasture, &c.
897	5·804	Rough pasture, &c.

No. on Plan.	Area in Acres.	Remarks.	No. on Plan.	Area in Acres.	Remarks.
898	·828	Arable.	947	·685	Arable.
898a	15·213	Rough pasture, &c.	948	1·145	Arable.
899	1·728	Arable, &c.	949	3·104	Pasture, &c.
900	4·967	Arable.	950	1·794	Rough pasture.
901	7·517	Arable, &c.	951	·662	Rough pasture.
902	4·725	Arable, &c.	952	35·596	Arable, rough pasture, &c.
903	7·407	Arable, &c.			
904	·488	Pasture.	953	17·525	Arable, &c.
905	·843	Pasture.	954	13·729	Arable.
906	1·464	Pasture.	955	3·344	Rough pasture, &c.
907	·575	Pasture.	956	·121	House and garden.
908	8·921	Heathy pasture.	957	2·369	Rough pasture, &c.
909	39·500	Arable, &c.	958	4·152	Arable, &c.
910	·575	Houses, gardens, &c.	959	·580	Arable.
911	6·523	Arable, &c.	960	·460	Pasture, &c.
912	14·048	Arable, &c.	961	·666	Houses, stackyard, &c.
913	3·709	Arable, &c.	962	1·179	Rough pasture.
914	2·061	Arable, &c.	963	·435	House, garden, &c.
915	·792	Arable.	964	4·590	Pasture, &c.
916	2·445	Arable.	965	53·298	Rough pasture, &c.
917	2·910	Rough pasture.	966	11·731	Arable.
918	1·527	Pasture, &c.	967	1·987	Pasture, &c.
919	·240	Houses, stackyard, &c.	968	·511	Pasture.
920	1·900	Arable, &c.	969	9·832	Heathy pasture, &c.
921	2·010	Road.	970	10·800	Arable.
922	2·384	Arable, &c.	971	8·777	Rough pasture, &c.
923	3·860	Arable, rough pasture, &c.	972	1·619	Rough pasture.
			973	5·994	Arable, &c.
924	·421	Pasture.	974	41·087	Arable, house, &c.
925	·264	Wood.	975	1·749	Rough pasture, &c.
926	3·508	Pasture.	976	23·682	Arable, wood, &c.
927	1·956	Wood, &c.	977	1·071	Rough pasture, &c.
928	11·690	Arable, &c.	978	23·689	Arable, &c.
929	23·478	Arable, rough pasture, &c.	979	11·272	Arable, &c.
			980	1·487	Wood.
930	22·154	Arable, &c.	981	8·245	Pasture, &c.
931	37·419	Arable, &c.	982	1·227	Pasture, &c.
932	12·092	Arable, &c.	983	·952	Pasture.
933	11·951	Rough pasture, &c.	984	1·481	Pasture.
934	4·863	Arable.	985	17·203	Rough pasture, &c.
935	·190	Houses, garden, &c.	986	9·688	Pasture.
936	2·389	Arable, &c.	987	16·039	Rough pasture, &c.
937	1·063	Arable.	988	11·463	Rough pasture, &c.
938	5·053	Houses, gardens, &c.	989	7·086	Rough pasture, &c.
939	1·352	Arable.	990	2·128	Pasture, &c.
940	·119	House and garden.	991	·256	Pasture.
941	2·528	Arable, &c.	992	6·338	Pasture.
942	2·583	Arable.	993	10·359	Rough pasture, &c.
943	39·434	Pasture, &c.	994	3·382	Rough pasture, &c.
944	9·971	Pasture.	995	·249	Stackyard.
945	1·826	Pasture, &c.	996	·687	Houses, garden, &c.
946	2·627	Pasture, &c.	997	3·690	Pasture, &c.

No. on Plan.	Area in Acres.	Remarks.	No. on Plan.	Area in Acres.	Remarks.
998	·844	Arable.	1045	9·543	Pasture and heathy pasture.
999	1·632	House and ornamental ground.	1046	40·661	Pasture and heathy pasture.
1000	13·538	Arable, &c.			
1001	4·469	Rough pasture, &c.	1047	26·939	Pasture, heathy pasture, &c.
1002	2·008	Rough pasture, &c.			
1003	3·748	Pasture, &c.	1048	55·359	Pasture and heathy pasture.
1004	7·125	Rough pasture, &c.			
1005	10·851	Rough pasture, &c.	1049	6·990	Pasture.
1006	3·017	Pasture and wood.	1050	13·873	Pasture, &c.
1007	21·826	Arable, &c.	1051	14·902	Pasture and heathy pasture.
1008	19·745	Arable, &c.			
1009	24·865	Pasture, &c.	1051a	·230	Pasture, &c.
1010	3·182	Pasture, &c.	1052	·294	Pasture, &c.
1011	·098	Church, &c.	1053	·278	Pasture, &c.
1012	6·114	Rough pasture, &c.	1054	2·528	Pasture and rough pasture.
1013	·718	Water.			
1014	2·944	Houses, gardens, &c.	1055	9·113	Pasture and heathy pasture.
1015	3·311	Houses, gardens, &c.			
1016	·410	Road.	1056	4·720	Pasture and heathy pasture.
1017	25·987	Pasture, &c.			
1018	23·319	Rough pasture, &c.	1057	3·659	Pasture and heathy pasture.
1019	25·043	Arable, &c.			
1020	4·680	Arable, &c.	1058	1·499	Heathy pasture.
1021	41·639	Rough pasture, &c.	1059	3·070	Pasture.
1022	9·325	Pasture, &c.	1060	6·411	Pasture and heathy pasture.
1023	14·139	Arable, &c.			
1024	2·008	Pasture.	1061	4·042	Pasture, &c.
1025	8·666	Houses, gardens, &c.	1062	2·689	Pasture and heathy pasture.
1026	42·726	Rough pasture, &c.			
1027	312·637	Heathy pasture, &c.	1063	·413	Pasture, &c.
1028	18·903	Pasture, &c.	1064	9·317	Pasture.
1029	1·910	Rough pasture, &c.	1065	52·862	Heathy pasture.
1030	·287	Pasture.	1066	29·147	Heathy pasture.
1031	3·378	Pasture.	1067	3·609	Pasture and heathy pasture.
1032	1·562	Pasture.			
1033	7·016	Pasture.	1068	47·013	Heathy pasture.
1034	19·451	Pasture, heathy pasture, &c.	1069	18·664	Pasture and heathy pasture.
1035	1·221	Pasture.	1070	46·614	Pasture, wood, &c.
1036	29·517	Pasture, heathy pasture, &c.	1071	10·418	Lower Glenastle Loch.
			1072	2·409	Rough pasture.
1037	15·894	Heathy pasture.	1073	7·730	Pasture, &c.
1038	5·044	Pasture, &c.	1074	16·775	Heathy pasture.
1039	14·687	Pasture.	1075	13·081	Pasture and heathy pasture.
1040	13·394	Pasture and heathy pasture.	1076	1·494	Rough pasture.
1041	3·158	Pasture, &c.	1077	·349	Pasture.
1042	2·430	Pasture and heathy pasture.	1078	·171	Pasture.
			1079	26·952	Pasture and rough pasture.
1043	3·555	Pasture, &c.			
1044	10·140	Pasture and heathy pasture.	1080	·167	Pasture.

No. on Plan.	Area in Acres.	Remarks.
1081	16·898	Pasture, &c.
1082	19·212	Glenastle Loch.
1083	363·942	Heathy pasture, &c.
1084	16·556	Pasture, &c.
1085	3·095	Pasture, &c.
1086	1·324	Pasture.
1087	2·159	Arable and garden.
1088	1·842	Houses and rough pasture.
1089	26·014	Pasture and heathy pasture.
1090	·413	Pasture, &c.
1091	49·806	Pasture and heathy pasture.
1092	17·170	Pasture and heathy pasture.
1093	·149	Arable, &c.
1094	·141	Arable.
1095	12·186	Pasture and heathy pasture.
1096	20·972	Pasture and heathy pasture.
1097	7·884	Pasture.
1098	·407	Church, garden, &c.
1099	35·171	Arable, rough pasture, &c.
1100	·262	House, garden, &c.
1101	2·439	Arable.
1102	5·192	Arable.
1103	·981	Houses, garden, &c.
1104	18·934	Heathy pasture.
1105	9·241	Road.
1106	7·096	Rough pasture.
1107	3·969	Pasture.
1108	1·472	Pasture.
1109	2·056	Pasture.
1110	1·759	Arable.
1111	3·201	Arable.
1112	16·623	Heathy pasture, &c.
1113	38·520	Arable and rough pasture.
1114	3·112	Pasture.
1115	5·699	Pasture.
1116	1·453	Arable.
1117	·229	Pasture.
1118	1·096	Houses, pasture, &c.
1119	·452	Arable.
1120	1·663	Arable, &c.
1121	2·194	Pasture.
1122	·921	Arable, &c.
1123	9·459	Arable, &c.
1124	·810	Arable.
1125	4·418	Rough pasture, &c.
1126	2·680	Pasture, &c.
1127	10·768	Pasture and rough pasture.
1128	37·829	Arable, rough pasture, &c.
1129	7·029	Pasture and heathy pasture.
1130	1·404	Pasture.
1131	16·974	Arable, &c.
1132	2·046	Arable.
1133	1·758	Pasture, &c.
1134	2·516	Arable and rough pasture.
1135	5·613	Pasture.
1136	2·619	Heathy pasture.
1137	5·593	Arable, heathy pasture, &c.
1138	4·145	Arable and rough pasture.
1139	·077	House, arable, &c.
1140	2·580	Houses, rough pasture, garden, &c.
1141	2·608	Arable.
1142	2·974	Arable, &c.
1143	6·805	Heathy pasture.
1144	9·583	Arable and rough pasture.
1145	11·345	Heathy pasture, &c.
1146	·839	Arable.
1147	3·779	Arable and heathy pasture.
1148	1·503	Pasture and heathy pasture.
1149	84·963	Heathy pasture.
1150	63·377	Heathy pasture.
1151	69·846	Heathy pasture.
1152	102·014	Heathy pasture.
1153	30·377	Heathy pasture.
1154	3·160	Pasture.
1155	5·753	Pasture, &c.
1156	·905	Pasture, house, &c.
1157	3·858	Pasture.
1158	10·864	Pasture, &c.
1159	·253	Pasture.
1160	22·506	Pasture, heathy pasture, &c.
1161	·304	Pasture, &c.
1162	3·060	Pasture.
1163	12·163	Pasture and heathy pasture.
1164	·170	Pasture.

No. on Plan.	Area in Acres.	Remarks.
1165	·159	Arable, &c.
1165a	·499	Pasture and house.
1166	1·011	Pasture, &c.
1167	·431	Pasture, &c.
1168	17·109	Pasture, &c.
1169	10·713	Pasture, &c.
1170	8·091	Pasture, &c.
1171	9·480	Pasture, &c.
1172	24·586	Pasture, &c.
1173	6·902	Pasture.
1174	7·690	Rough pasture, &c.
1175	·811	Arable.
1176	2·160	Arable, &c.
1177	1·291	Arable, &c.
1178	·351	Arable.
1179	11·447	Pasture, rough pasture, &c.
1180	·123	Pasture.
1181	·160	Pasture.
1182	·796	Pasture, &c.
1183	63·401	Rough pasture, &c.
1183a	1·700	Pasture, &c.
1184	2·718	Pasture.
1185	·138	Arable.
1186	·460	Arable.
1187	1·693	Arable.
1188	1·318	Arable.
1189	·339	Arable.
1190	25·065	Arable, &c.
1191	1·249	Arable.
1192	·568	Arable.
1193	·899	Pasture.
1194	11·872	Arable, rough pasture, &c.
1195	6·529	Pasture, &c.
1196	1·883	Pasture.
1197	3·602	Pasture, &c.
1198	19·661	Heathy pasture, &c.
1199	·271	Arable.
1200	·499	Arable.
1201	7·166	Arable and heathy pasture.
1202	·209	Stackyards, pasture, &c.
1203	·357	Houses, stackyards, &c.
1204	32·249	Pasture, &c.
1205	·327	Arable.
1206	51·718	Pasture, &c.
1207	24·887	Arable, &c.
1208	·373	Houses, garden, &c.
1209	16·532	Houses, heathy pasture, &c.
1210	3·528	Heathy and rough pasture.
1211	39·992	Heathy pasture.
1212	2·667	Arable.
1213	3·533	Arable, &c.
1214	5·833	Arable, &c.
1215	20·091	Heathy and rough pasture.
1216	21·198	Heathy pasture.
1217	14·062	Heathy pasture.
1218	34·869	Arable, &c.
1219	3·253	Pasture and heathy pasture.
1220	37·840	Heathy pasture.
1221	2·022	Rough pasture.
1222	7·026	Heathy and rough pasture.
1223	18·042	Heathy pasture.
1224	16·483	Pasture and heathy pasture.
1225	8·241	Heathy pasture.
1226	6·364	Pasture, &c.
1227	6·731	Pasture.
1228	12·395	Pasture, &c.
1229	3·517	Pasture, rough pasture, &c.
1230	8·231	Pasture, &c.
1231	·231	Arable.
1232	·270	Houses, arable, &c.
1233	·215	Pasture, &c.
1234	8·429	Pasture, &c.
1235	8·143	Pasture, rough pasture, &c.
1236	·209	Pasture.
1237	·210	Pasture, &c.
1238	33·200	Pasture, &c.
1239	14·066	Pasture, heathy pasture, &c.
1240	30·203	Heathy pasture, &c.
1241	·619	Pasture.
1242	1·274	Pasture.
1243	2·214	Pasture.
1244	3·132	Heathy pasture.
1245	6·602	Pasture, &c.
1246	8·483	Pasture, &c.
1247	25·732	Pasture and heathy pasture.
1248	28·118	Pasture, &c.
1249	48·255	Heathy and rough pasture.
1250	11·550	Pasture, &c.
1251	3·697	Pasture.

No. on Plan.	Area in Acres.	Remarks.	No. on Plan.	Area in Acres.	Remarks.
1252	·221	Pasture.	1292	·553	Houses, stackyard, &c.
1253	12·079	Pasture, heathy pasture, &c.	1293	1053·470	Heathy pasture, moss, &c.
1254	10·838	Heathy pasture.	1294	2·363	Pasture.
1255	1·267	Heathy pasture.	1295	23·458	Pasture and heathy pasture.
1256	5·980	Heathy pasture.			
1257	10·980	Pasture.	1296	19·170	Pasture and heathy pasture.
1258	2·004	Rough pasture, &c.			
1259	1·219	Pasture.	1297	38·005	Pasture, &c.
1260	7·235	Pasture, &c.	1298	4·865	Pasture, &c.
1261	36·255	Heathy pasture.	1299	5·550	Pasture, &c.
1262	17·741	Pasture and heathy pasture.	1300	2·044	Houses, pasture, &c.
			1301	·302	Arable, &c.
1263	·123	Arable.	1302	5·339	Pasture, &c.
1264	15·982	Pasture and heathy pasture.	1303	11·410	Pasture, &c.
			1304	4·165	Rough pasture.
1265	4·030	Heathy pasture.	1305	9·773	Pasture, &c.
1266	1·722	Pasture and rough pasture.	1306	64·301	Pasture, &c.
			1307	4·038	Pasture, &c.
1267	·341	Arable.	1308	203·749	Rough pasture, &c.
1268	6·348	Houses, rough pasture, &c.	1309	·341	Pasture.
			1310	·265	Pasture, &c.
1269	·508	Pasture.	1311	22·927	Pasture, &c.
1270	·350	Rough pasture.	1312	·499	Pasture.
1271	13·286	Arable.	1313	·299	Pasture.
1272	2·202	Houses, garden, &c.	1314	1·657	Pasture.
1273	10·186	Arable, &c.	1315	3·126	Pasture.
1274	7·528	Pasture.	1316	1·005	Pasture.
1275	104·002	Loch Kinnabus.	1317	·440	Pasture, &c.
1276	1·043	Heathy pasture.	1318	57·117	Pasture, rough pasture, &c.
1277	·585	Heathy pasture.			
1278	22·472	Pasture, rough pasture, &c.	1319	47·950	Pasture, &c.
			1320	18·941	Pasture.
1279	39·266	Arable and rough pasture.	1321	15·369	Pasture.
			1322	·600	Arable, &c.
1280	69·589	Pasture and rough pasture.	1323	260·873	Heathy pasture, &c.
			1324	4·130	Pasture.
1281	34·665	Heathy pasture.	1325	23·799	Pasture and rough pasture.
1282	26·081	Heathy pasture.			
1283	6·288	Pasture and heathy pasture.	1326	1·242	Pasture.
			1327	·868	Rough pasture.
1284	6·770	Pasture and heathy pasture.	1328	26·120	Heathy pasture, &c.
			1329	·451	Pasture.
1284a	8·433	Loch nan Gillean.	1330	·440	Pasture.
1285	7·157	Pasture, &c.	1331	33·291	Pasture, &c.
1286	23·751	Pasture, &c.	1332	3·955	Arable, &c.
1287	22·200	Loch Ardachie.	1333	·171	Pasture.
1288	3·000	Pasture, &c.	1334	1·177	Arable, &c.
1289	8·258	Pasture and heathy pasture.	1335	2·100	Houses, rough pasture, &c.
1290	11·868	Pasture, &c.	1336	·293	Houses and arable.
1291	45·591	Arable, rough pasture, &c.	1337	·163	Arable, &c.

No. on Plan.	Area in Acres.	Remarks.
1338	2·118	Heathy pasture.
1339	31·612	Rough pasture.
1340	·429	House and arable.
1341	2·989	Pasture.
1342	3·420	Pasture.
1343	14·360	Arable.
1344	14·516	Arable.
1345	988·828	Heathy pasture, &c.
1346	2·105	Loch na Beinne.
1347	9·748	Heathy pasture.
1348	5·658	Heathy pasture.
1349	·475	Heathy pasture.
1350	4·986	Heathy pasture.
1351	8·124	Pasture, &c.
1352	2·585	Pasture.
1353	4·744	Rough pasture.
1354	1·853	Pasture.
1355	4·078	Pasture, &c.
1356	2·722	Pasture.
1357	1·477	Heathy pasture.
1358	1·399	Arable and rough pasture.
1359	5·598	Heathy pasture.
1360	1·226	Heathy pasture.
1361	9·011	Heathy pasture and pasture.
1362	·671	Pasture.
1363	4·427	Pasture and heathy pasture.
1364	5·074	Rough pasture.
1365	2·593	Pasture.
1366	1·202	Rough pasture.
1367	9·572	Pasture, &c.
1368	1·192	Rough pasture.
1369	21·265	Houses, heathy pasture, &c.
1370	·235	Pasture.
1371	·337	Pasture.
1372	·549	Pasture.
1373	30·243	Pasture and heathy pasture.
1374	3·326	Pasture and rough pasture.
1375	8·760	Pasture and rough pasture.
1376	·748	Pasture.
1377	17·327	Pasture and rough pasture.
1378	5·304	Pasture, &c.
1379	29·306	Pasture, heathy pasture, &c.
1380	·219	Pasture.
1381	·579	Rough pasture, &c.
1382	·844	Heathy pasture.
1383	36·507	Pasture and heathy pasture.
1384	7·163	Pasture and heathy pasture.
1385	13·080	Heathy and rough pasture.
1386	11·490	Heathy pasture, &c.
1387	9·590	Pasture and heathy pasture.
1388	2·253	Pasture.
1389	15·474	Pasture and heathy pasture.
1390	·586	Arable.
1391	17·161	Pasture.
1392	30·110	Pasture, heathy pasture, &c.
1393	9·001	Pasture.
1394	15·293	Pasture, &c.
1395	15·339	Pasture and rough pasture.
1396	3·888	Pasture.
1397	12·458	Pasture, &c.
1398	·888	Pasture.
1399	3·730	Pasture.
1400	2·564	Pasture and heathy pasture.
1401	2·612	Pasture.
1402	1·783	Pasture.
1403	1·929	Pasture.
1404	1·270	Pasture.
1405	590·279	Foreshore.
1406	2·304	Heathy pasture.
	24546·296	Area of the numbered part of the Parish, in the Island of Islay.
	23517·852	Area of the unnumbered part of the Parish, in the Island of Islay.
	48064·148	Area of the part of the Parish in the Island of Islay.

ISLAND OF TEXA.

No. on Plan.	Area in Acres.	Remarks.
1407	·100	Old burial ground.
1408	2·170	Pasture, &c.
1409	133·251	Heathy pasture, &c.
1410	2·405	Pasture.
1411	·945	Pasture, &c.
1412	11·430	Foreshore.
1413	·197	Pasture.
1414	·470	Pasture.
1415	·319	Pasture.
1416	·705	Pasture.
	151·992	Area of the Island of Texa.

RECAPITULATION FOR THE NUMBERED PORTION OF THE PARISH.

23674·392	Land.
68·737	Roads.
336·197	Water.
612·614	Foreshore.
6·348	Tidal water.
24698·288	Area of the numbered part of the Parish.

UNNUMBERED—PRINCIPALLY ON 6-INCH SCALE.

ISLAND OF ISLAY.

23270·785	Moorland, &c.
24·056	Town of Port Ellen.
12·490	Loch nam Breac (part of).
50·030	Loch Beinn Uraraidh.
31·073	Loch Leathan an Sgòrra.
8·136	Loch Dearg an Sgòrra.
26·960	Leorin Lochs.
14·470	Lochan Sholum.
27·710	Loch Uigeadail.
5·700	Loch nan Clach.
46·442	Water.
23517·852	Area of the unnumbered part of the Parish situated in Island of Islay.

EILEAN CRAOBHACH.

23·941	Land.
7·521	Foreshore.
31·462	Area of Eilean Craobhach.

SGEIR NAM BAN.

1·233	Land.
1·527	Foreshore.
2·760	Area of Sgeir nam Ban.

EILEAN NA BANARAICH.

·838	Land.
·439	Foreshore.
1·277	Area of Eilean na Banaraich.

EILEAN MHIC MHAOLMHOIRE.

21·951	Land.
4·595	Foreshore.
26·546	Area of Eilean Mhic Mhaolmhoire.

EILEAN A' CHÙIRN.

23·275	Land.
8·693	Foreshore.
31·968	Area of Eilean a' Chùirn.

No. on Plan.	Area in Acres.	Remarks.
		OUTRAM.
	4·172	Land.
	10·436	Foreshore.
	14·608	Area of the Island of Outram.
		EILEAN BHRÌDE.
	20·827	Land.
	6·540	Foreshore.
	27·367	Area of Eilean Bhrìde.
		CEANN NAN SGEIREIN.
	9·479	Land.
	5·261	Foreshore.
	14·740	Area of Ceann nan Sgeirein.
		ÌSEANACH MÒR.
	1·300	Land.
	·238	Foreshore.
	1·538	Area of the Island of Ìseanach Mòr.
		CÒRR SGEIR.
	1·721	Land.
	·361	Foreshore.
	2·082	Area of the Island of Còrr Sgeir.
		EILEAN NAN CAORACH.
	3·386	Land.
	2·415	Foreshore.
	5·801	Area of Eilean nan Caorach.
		CÀM SGEIR.
	1·097	Land.
	1·884	Foreshore.
	2·981	Area of Càm Sgeir.
		TÀRR SGEIR.
	·989	Land.
	·030	Foreshore.
	1·019	Area of Tàrr Sgeir.
		ABSTRACT OF THE PARISH.
	23682·001	Area of the unnumbered part of the Parish.
	24698·288	Area of the numbered part of the Parish.
	48380·289	Total area of the Parish of Kildalton and Oa.

RECAPITULATION FOR THE PARISH.

Area in Acres.	
47083·442	Land.
68·737	Roads.
559·208	Water.
662·554	Foreshore.
6·348	Tidal water.
48380·289	Total area of the Parish of Kildalton and Oa, in the County of Argyll.

INDEX TO PLACES

IN THE

PARISH OF KILDALTON AND OA.

COUNTY OF ARGYLL.

Name of Place.	No. of Sheet. 6-inch scale.	No. of Sheet. 25·344 in. scale.
Asabus - -	CCXXXIX.	6
Achnancarranan -	CCXXXII.	14
Airidh Aille -	CCXXXI.	11
Airidhu - -	CCXIX.	12
Ardachie - -	CCXXXIX.	7
Ardbeg - -	CCXXXII.	15
Ardenistle - -	„	14
Ardilistry - -	„	8
Ardimersay Cottages	„	„
Ardmeinach -	CCXXI.	13
Ardmore - -	CCXXXIII.	1
Ardtalla - -	CCXXI.	5
Arinambeast -	CCXXXII.	11
Aros - - -	CCXXI.	13
Arivolchallum -	CCXXXI.	8
Balaclava House -	„	12
Ballore - -	CCXX.	16
Ballychatrigan -	CCXXXIX.	7
Ballynaughton More	CCXXXII.	10
Balvic Kar - -	CCXXXI.	12
Bracklintag - -	CCXXXIX.	6
Bracban - -	CCXXXII.	10
Braighunisary -	„	9
Bularaide - -	CCXXXIX.	11
Buaile na Laraich -	CCXXXI.	10
Callumkill - -	CCXXXII.	11
Carnmore - -	CCXXXIX.	4
Carnmore House -	CCXXXI.	16
City of Glasgow Bank - -	CCXXXII.	13
Claggain - -	CCXXI.	9
Coillabus - -	CCXXXIX.	3
Coirealach - -	„	11
Cornabus - -	CCXXXI.	16
Creagfinn - -	CCXX.	„
Coille nan Sglithean	CCXXXI.	16
Church - -	CCXXXIX.	3
Drimvullin - -	CCXIX.	15
Duich Lots - -	„	11
Emeravale - -	CCXXXI.	16
Fangdhu - -	CCXXXIX.	2
Farkin Cottage -	CCXXXII.	13
Frachdale - -	CCXXXI.	11
Glenacrich - -	CCXXXIX.	2
Glenastle - -	„	„
Glenavulin - -	„	6
Glendhu - -	„	2
Glenegedale - -	CCXIX.	15
Glenegedale Lots -	„	16
Glenegedalemuir -	CCXXXI.	4
Glengolach - -	CCXXXIX.	3
Glenmachry -	CCXXXI.	„
Gortindhu - -	„	12
Gortindhu - -	CCXXXII.	13
Gortinfad - -	„	10
Gortinmore - -	CCXXXIX.	1
Grastle - -	CCXXXI.	10
Grianan - -	„	11
Incraval - -	CCXXXIX.	7
Kilbride - -	CCXXXII.	10
Kildalton House -	„	12
Kilnaughton -	CCXXXI.	16
Kinnabus - -	CCXXXIX.	6
Kintraw - -	CCXXXI.	11
Kintour - -	CCXXI.	13
Knockangle - -	CCXXXI.	3

Name of Place.	No. of Sheet. 6-inch scale.	No. of Sheet. 25·344 in. scale.
Knocknahullie -	CCXXXIX.	5
Larachaluil - -	,,	8
Lagavulin -	CCXXXII.	14
Laphroaig - -	,,	,,
Leacann - -	CCXXXIX.	5
Leanavore - -	,,	6
Leorin - -	CCXXXI.	8
Lipachlairy - -	CCXXXIX.	4
Lower Cragabus -	CCXXXI.	15
Lower Glenastle -	,,	14
Lower Killeyan -	CCXXXIX.	5
Lurabus - -	,,	4
Lower Giol - -	,,	1
Manse - -	CCXXXII.	13
Machry - -	CCXXXI.	7
Maolbuie - -	CCXXXII.	11
Manse - -	,,	14
Middle Cragabus -	CCXXXIX.	3
Manse - -	,,	,,
Port Ellen - -	CCXXXII.	13
Portellen Distillery	,,	,,
Portintruan -	,,	14
Port Ellen Lighthouse - -	CCXXXIX.	4
Risabus - -	,,	3
Rosalind Cottage -	CCXXXII.	13
Sklifin - -	CCXXI.	9
Staoin - -	CCXX.	16
Strimnishbeg -	CCXXXIX.	10
Strimnishmore -	,,	11
Surnaig - -	CCXXXII.	14
Sursdun - -	CCXXI.	13
School (Boys and Girls) - -	CCXIX.	16
School (Boys and Girls) - -	CCXXI.	13
School (Boys and Girls) - -	CCXXXIX.	3
Tighean Ura Strimnish - -	,,	11
Tallant - -	CCXXXII.	4
Tighachuirn -	,,	11
Tighandrom -	,,	13
Tighcargaman -	,,	,,
Tighean-na-Seasgan	CCXXXIX.	6
Tighnaleacan -	,,	2
Tighnapark - -	,,	,,
Tockmal - -	CCXXXI.	10
Tornabakin - -	,,	14
Tornamoine - -	CCXXXIX.	8
Torra - - -	CCXIX.	,,
Torradu - -	,,	12
Torradal - -	CCXXXII.	13
Tousabus - -	CCXXXI.	12
Trudernish - -	CCXXI.	13
Tynacachla -	CCXXXIX.	2
Uikiscaig - -	CCXXXI.	15
Upper Cragabus -	CCXXXIX.	3
Upper Killeyan -	,,	9

LONDON:
Printed by George E. Eyre and William Spottiswoode,
Printers to the Queen's most Excellent Majesty.
For Her Majesty's Stationery Office.
[1061.—50.—8/79.]

ORDNANCE SURVEY OF SCOTLAND.

BOOK OF REFERENCE TO THE PLAN

OF THE

PARISH OF KILDONAN,

IN THE

COUNTY OF SUTHERLAND,

CONTAINING 138406·643 ACRES.

MAJOR-GENERAL SIR HENRY JAMES, R.E., F.R.S., &c.,

SUPERINTENDENT OF THE ORDNANCE SURVEY.

PRINTED AT THE ORDNANCE SURVEY OFFICE, SOUTHAMPTON.

1873.

Price Two Shillings.

ORDNANCE SURVEY OF SCOTLAND

PARISH OF KILDONAN *(Part of)*

EXPLANATORY REMARKS.

The Scale of the Parish Plans is the 1-2500th of the actual length on the ground, and is equal to 25·344 inches to a mile, or 3·157 chains to an inch, which is very approximately equal to one square inch to one acre, the square of 1·0018 inch being equal to one acre.

The length of each sheet is one and a-half miles, and the width one mile, the area of each sheet is therefore 960 acres.

Each enclosure has a reference number to the area which is given in this Book.

The Braces [ ] on the plans are to indicate that the spaces so braced are included under the same reference number.

The Altitudes in feet above the Mean Level of the Sea are written thus —31·4.

The Scale of the Plans of the County is 6 inches to a mile, and each sheet contains the same area as 16 sheets of the Parish Plans. There is, therefore, a double reference number to each sheet as VI. 9., the Roman Numerals referring to the County Plans, the Arabic Figures to the Parish Plans.

The following are the characters employed on the Ordnance Plans on the Scales of 1-2500 and 6 inches to a mile:—

County Names	C	Hundreds or Wards	W
Parishes	P	Townships	*T*
Extra Parochial	E	Division of Townships	*T*

Antiquities ..... ROMAN / Druidical or Saxon / Norman or Subsequent

The descriptions of the boundaries are shown by the following initials:—

Centre of Stream	*C.S.*	Centre of Fence	*C.F.*
Centre of Road	*C.R.*	Top of Cop	*T.C.*
Side of Stream or Drain	*S.S.* or *S.D.*	Centre of Wall	*C.W.*
Root of Hedge	*R.H.*	Defaced	*Def.*
Face of Wall	*F.W.*	Track of Stream	*T.S.*

Undefined ..... *Und.*

Where a change occurs in the boundaries, the symbol [o—o] is used to show the part at which the change takes place.

TABLE

FOR CONVERTING DECIMAL PARTS OF AN ACRE INTO ROODS AND PERCHES

Perches.	0 Rood.	1 Rood.	2 Roods.	3 Roods.	Perches.	0 Rood.	1 Rood.	2 Roods.	3 Roods.
0	·000	·250	·500	·750	21	·131	·381	·631	·881
1	·006	·256	·506	·756	22	·137	·387	·637	·887
2	·012	·262	·512	·762	23	·144	·394	·644	·894
3	·019	·269	·519	·769	24	·150	·400	·650	·900
4	·025	·275	·525	·775	25	·156	·406	·656	·906
5	·031	·281	·531	·781	26	·162	·412	·662	·912
6	·037	·287	·537	·787	27	·169	·419	·669	·919
7	·044	·294	·544	·794	28	·175	·425	·675	·925
8	·050	·300	·550	·800	29	·181	·431	·681	·931
9	·056	·306	·556	·806	30	·187	·437	·687	·937
10	·062	·312	·562	·812	31	·194	·444	·694	·944
11	·069	·319	·569	·819	32	·200	·450	·700	·950
12	·075	·325	·575	·825	33	·206	·456	·706	·956
13	·081	·331	·581	·831	34	·212	·462	·712	·962
14	·087	·337	·587	·837	35	·219	·469	·719	·969
15	·094	·344	·594	·844	36	·225	·475	·725	·975
16	·100	·350	·600	·850	37	·231	·481	·731	·981
17	·106	·356	·606	·856	38	·237	·487	·737	·987
18	·112	·362	·612	·862	39	·244	·494	·744	·994
19	·119	·369	·619	·869	40	·250	·500	·750	1·000
20	·125	·375	·625	·875					

N.B.—To convert Decimal Fractions of an Acre into Roods and Perches, multiply the decimal first by 4 and then by 40, preserving the same number of decimals in the product.

Examples—

A.	R.	P.	Acres.
			633·357
			4
			1·428
			40
633	1	17	17·120

A.	R.	P.	Acres.
			527·013
			4
			·052
			40
527	0	2	2·080

PARISH OF KILDONAN
(PART OF),

IN THE

COUNTY OF SUTHERLAND.

No. on Plan.	Area in Acres.	Remarks.	No. on Plan.	Area in Acres.	Remarks.
1	·271	Rough pasture.	37	·574	Houses and arable.
2	5·754	Pasture, &c.	38	·507	Arable.
3	2·383	Pasture, &c.	39	·961	Arable and heathy pasture.
4	17·575	Wood.			
5	·860	Heathy pasture.	40	·106	House and arable.
6	3·298	Heathy pasture, &e.	41	·299	Houses, arable, &c.
7	13·164	Pasture, &c.	42	·297	Houses and arable.
8	2·293	Pasture.	43	·584	House and arable.
9	6·065	Pasture.	44	·317	Houses, arable, &c.
10	·405	Pasture.	45	·174	Arable.
11	23·533	Pasture, road, &c.	46	·066	Arable.
12	·470	Pasture, &c.	47	·112	Arable.
13	1·543	Heathy pasture, &c.	48	·202	Pasture.
14	9·347	Heathy pasture, &c.	49	·058	Arable.
15	2·993	Pasture.	50	·100	Arable.
16	·087	Pasture.	51	·299	Arable, &c.
17	1·777	Pasture.	52	·636	Houses and arable.
18	·264	Houses, garden, &c.	53	2·565	Arable, heathy pasture, &c.
19	4·422	Arable.			
20	7·796	Pasture.	54	·265	Arable.
21	3·188	Pasture.	55	·696	Heathy pasture.
22	2·089	Pasture.	56	·464	Arable and heathy pasture.
23	1·712	Arable.			
24	2·404	Arable and heathy pasture.	57	·292	Houses, gardens, &c.
			58	·139	Arable.
25	1·197	House, heathy pasture, &c.	59	·139	Arable and rough pasture.
26	·524	Arable.	60	·166	Houses, arable, &c.
27	1·714	Houses, arable, &c.	61	1·282	Houses, arable, &c.
28	2·180	House, arable, &c.	62	·955	Heathy pasture, &c.
29	1·123	House, arable, &c.	63	·356	Houses, arable, &c.
30	1·365	Heathy pasture.	64	12·272	Arable.
31	·653	House, arable, &c.	65	2·652	Arable and rough pasture.
32	·366	Arable.			
33	·842	Arable and rough pasture.	66	2·597	Arable.
			67	9·190	Arable.
34	·312	Houses, arable, &c.	68	3·475	Arable.
35	·225	Arable.	69	·229	Heathy pasture.
36	·530	Arable& rough pasture.	70	·266	Arable.

No. on Plan.	Area in Acres.	Remarks.	No. on Plan.	Area in Acres.	Remarks.
71	3·268	Arable.	118	2·401	Arable and heathy pasture.
72	1·478	Arable.			
73	2·028	Arable.	119	1·599	Arable and rough pasture.
74	1·169	Arable, heathy pasture, &c.	120	·091	Houses, garden, &c.
75	1·333	Arable.	121	·193	Houses, gardens, &c.
76	·207	Houses, &c.	122	1·485	Arable, stream, &c.
77	·279	House and arable.	123	·913	Arable and stream.
78	·071	Garden.	124	·916	Arable and stream.
79	2·537	Arable.	125	·444	Heathy pasture.
80	·899	Arable.	126	·391	Houses, arable, &c.
81	·409	Arable.	127	2·376	Arable, rough pasture, &c.
82	·613	Arable.			
83	1·105	Heathy pasture.	128	3·167	Arable and rough pasture.
84	1·091	Arable.			
85	·214	Arable.	128a	2·108	Arable, &c.
86	·270	Arable.	129	·412	Arable.
87	·224	Arable.	130	·304	Arable.
88	·283	Arable.	131	·707	Arable.
89	·306	Arable.	132	·310	Arable.
90	·412	Arable.	133	·380	Arable.
91	·363	Arable.	134	·476	Arable.
92	·252	Arable.	135	·262	Houses, arable, &c.
93	·375	Arable.	136	·258	Arable.
94	·485	Arable.	137	·315	House and arable.
95	·347	Arable.	138	·754	Arable and houses.
96	·440	Arable.	139	·927	Arable.
97	·466	Arable.	140	·310	Arable.
98	1·676	Arable.	141	·203	Houses, garden, &c.
99	3·048	Pasture.	142	·472	Arable.
100	·197	Rough pasture.	143	·284	Arable.
101	·143	Rough pasture.	144	·252	Arable.
102	8·519	Stream, rough pasture, &c.	145	·329	Arable.
			146	·366	House, arable, &c.
103	3·092	Rough pasture & road.	147	·143	Houses, garden, &c.
104	3·246	Road.	148	·363	Arable.
105	2·708	Arable.	149	·504	Arable.
106	·407	Arable.	150	·149	Arable.
107	409·555	Heathy pasture, roads, &c.	151	·245	Houses, garden, &c.
			152	1·519	Arable.
108	·247	Pasture.	153	·223	Houses, garden, &c.
109	2·436	Pasture.	154	1·500	Arable and rough pasture.
110	9·011	Pasture, &c.	155		
111	·198	Pasture.	156	·364	Arable.
112	·951	Houses, arable, &c.		·120	Houses, garden, &c.
113	·650	Arable and garden.	157	·474	Arable and road.
114	1·966	Pasture.	158	·816	Arable.
115	·268	Pasture.	159	1·370	Arable and rough pasture.
116	2·758	Arable and heathy pasture.	160		
			161	1·627	Road.
117	1·933	Arable and heathy pasture.		·537	Arable and stream.
			162	·497	Arable and stream.

No. on Plan.	Area in Acres.	Remarks.	No. on Plan.	Area in Acres.	Remarks.
163	·463	Arable.	206	·668	Heathy pasture, &c.
164	·469	Houses, garden, &c.	207	·359	Arable.
165	2·639	Arable.	208	·867	Arable and road.
166	·088	Houses, garden, &c.	209	·901	Arable.
167	2·503	Stream, rough pasture, &c.	210	·800	Arable.
			211	·239	Arable.
168	5·320	Arable and heathy pasture.	212	·477	Arable.
			213	1·754	Arable.
169	2·866	Heathy pasture.	214	1·092	Arable.
170	3·626	Arable.	215	·297	Arable.
171	18·245	Arable and stream.	216	2·070	Arable.
172	8·284	Whins, rough pasture, &c.	217	5·084	Arable.
			218	·572	Arable.
173	1·062	Arable.	219	·347	Arable.
174	·170	Houses, garden, &c.	220	·276	Arable.
175	·273	Arable.	221	·245	Arable.
176	1·480	Arable.	222	·185	Arable.
177	1·037	Arable.	223	·114	House, garden, &c.
178	2·212	Arable, houses, &c.	224	·253	Rough pasture, &c.
179	2·315	Arable.	225	·064	House, &c.
180	1·114	Arable.	226	·336	Arable.
181	1·195	Arable.	227	·295	Arable.
182	·571	Arable.	228	·584	Arable.
183	·542	Arable.	229	·537	Arable.
184	·980	Arable.	230	·938	Arable.
185	1·351	Arable.	231	·534	Arable.
186	15·382	Arable.	232	·121	House, garden, &c.
187	2·570	Road.	233	·056	Rough pasture, &c.
188	·518	House, arable, gardens, &c.	234	·667	Arable and road.
			225	·881	Arable.
189	·155	Arable.	236	·729	Arable.
190	·277	Arable and rough pasture.	237	·287	Houses, garden, &c.
			238	·598	Heathy pasture.
191	·393	Arable.	239	2·205	Arable, house, &c.
192	9·379	Rough pasture, roads, &c.	240	5·123	Road.
			241	·203	Rough pasture.
193	2·625	Arable.	242	1·785	Arable.
194	2·096	Arable.	243	2·130	Arable.
195	2·305	Arable.	244	2·123	Arable.
196	2·544	Arable.	245	·118	House, garden, &c.
197	1·446	Pasture.	246	·701	Arable.
198	1·372	Rough pasture.	247	·800	Arable.
199	10·359	Arable.	248	·639	Arable.
200	·939	Heathy and rough pasture.	249	12·901	Pasture, roads, &c.
			250	·803	Houses, pond, &c.
201	4·998	Arable and heathy pasture.	251	14·908	Arable and house.
			252	16·711	Arable.
202	·453	Houses, garden, &c.	253	2·400	Arable, heathy pasture, &c.
203	3·072	Arable, house, &c.			
204	·139	Heathy pasture.	254	·311	Arable and heathy pasture.
205	·323	Arable.			

No. on Plan.	Area in Acres.	Remarks.
255	·399	Houses, garden, &c.
256	1·798	Rough pasture.
257	2·544	Arable and heathy pasture.
258	·888	Heathy pasture.
259	·756	Arable and road.
260	·144	Arable.
261	3·143	Rough and heathy pasture.
262	·521	Arable and rough pasture.
263	·190	Houses, gardens, &c.
264	·786	Arable.
265	·306	Arable.
266	1·231	Arable.
267	·139	Arable, &c.
268	1·251	Arable and stream.
269	7·882	Arable, heathy pasture, &c.
270	·262	Houses, garden, &c.
271	4·441	Heathy pasture and arable.
272	2·636	Arable and heathy pasture.
273	·188	House, garden, &c.
274	·204	House, heathy pasture, &c.
275	·154	House, garden, &c.
276	1·477	Arable, rough pasture, &c.
277	·344	Houses, garden, &c.
278	·776	Arable.
279	1·225	Road.
280	1·926	Heathy pasture.
281	1·409	Arable.
282	4·377	Rough pasture and stream.
283	2·373	Arable.
284	·102	Garden.
285	1·146	House, arable, garden, &c.
286	17·023	Arable and stream.
287	6·639	Arable.
288	4·187	Heathy pasture.
289	·322	Houses, garden, &c.
290	·966	Road.
291	1·262	Arable.
292	2·351	Arable, heathy pasture, &c.
293	·170	Arable.
294	·197	Arable.
295	·138	Arable.
296	·311	Houses, &c.
297	·138	Arable.
298	·326	Arable.
299	·138	Arable.
300	·690	Rough pasture and stream.
301	·197	Arable.
302	1·870	Arable, rough pasture, &c.
303	·352	Arable.
304	·124	Arable and stream.
305	·920	Rough pasture, &c.
306	·674	Arable.
307	·115	Arable.
308	·497	Rough pasture.
309	·866	Arable and rough pasture.
310	·852	Arable, rough pasture, &c.
311	·085	Garden.
312	·693	Arable and garden.
313	1·345	Arable and heathy pasture.
314	·173	Arable.
315	·063	Garden.
316	·223	Houses, garden, &c.
317	·302	Arable.
318	2·812	Rough pasture and stream.
319	·583	Arable.
320	·057	Garden.
321	·804	Arable, rough pasture, &c.
322	·068	Garden.
323	·242	Houses, garden, &c.
324	·432	Arable.
325	·197	Houses, garden, &c.
326	·951	Arable.
327	·226	Houses, garden, &c.
328	·269	Houses, gardens, &c.
329	·657	Arable.
330	·707	Arable and rough pasture.
331	·813	Arable.
332	·143	Houses, &c.
333	·178	Houses, garden, &c.
334	·097	Pasture.
335	·325	Arable, &c.
336	1·142	Arable.
337	1·146	Arable.
338	·187	House, garden, &c.
339	·885	Road.

No. on Plan.	Area in Acres.	Remarks.
340	1·893	Houses, rough pasture, &c.
341	1·272	Arable.
342	·063	Garden.
343	·673	Arable.
344	·501	Arable.
345	·540	Arable.
346	·577	Arable.
347	·213	Gardens.
348	1·429	Arable.
349	2·828	Arable and rough pasture.
350	1·667	Road.
351	·098	Houses, garden, &c.
352	·281	Arable.
353	·770	Arable.
354	2·188	Arable and heathy pasture.
355	·250	Houses, pasture, &c.
356	·623	Arable.
357	1·270	Arable.
358	1·275	Arable.
359	·138	Houses, gardens, &c.
360	·876	Arable, &c.
361	·110	Arable.
362	1·670	Heathy pasture.
363	·209	House and pasture.
364	·438	House, arable, &c.
365	·398	Arable.
366	·111	House, &c.
367	·056	House, &c.
368	3·652	Heathy pasture.
369	·263	Arable.
370	·858	Arable.
371	·396	House, arable, road, &c.
372	·682	Arable.
373	·415	Arable.
374	1·784	Arable and rough pasture.
375	·743	Arable and rough pasture.
376	·976	Arable and heathy pasture.
377	1·314	Heathy pasture.
378	·387	Houses, arable, &c.
379	·060	House and garden.
380	·729	Rough pasture, &c.
381	·452	Arable and rough pasture.
382	·420	Arable.
383	·668	Heathy pasture and arable.
384	·130	Houses, garden, &c.
385	·191	Rough pasture.
386	·691	Road.
387	·195	Houses, arable, &c.
388	·243	Pasture.
389	·764	Arable.
390	·692	Arable and rough pasture.
391	·421	Pasture, arable, &c.
392	·793	Arable, rough pasture, &c.
393	·490	Arable.
394	·066	House, garden, &c.
395	2·312	Arable, rough pasture, &c.
396	·538	Arable and rough pasture.
397	·066	House, garden, &c.
398	·846	Arable and road.
399	·179	House, garden, &c.
400	·377	Rough pasture.
401	·224	Rough pasture.
402	1·512	Arable and rough pasture.
403	·743	Pasture.
404	·210	Pasture.
405	·814	Arable.
406	·158	Houses, garden, &c.
407	·215	Pasture.
408	·842	Arable.
409	·162	House, garden, &c.
410	·617	Arable.
411	·255	Road.
412	·646	Arable.
413	·431	Arable and rough pasture.
414	3·162	Arable, rough pasture, &c.
415	·434	Arable and houses.
416	·913	Arable and rough pasture.
417	·148	Arable.
418	·441	Arable.
419	·048	Garden.
420	1·632	Arable.
421	·132	Gardens.
422	1·045	Arable, rough pasture, and house.
423	1·374	Arable and rough pasture.
424	·617	Arable.
425	3·490	Arable, rough pasture, &c.

No. on Plan.	Area in Acres.	Remarks.	No. on Plan.	Area in Acres.	Remarks.
426	·503	Arable and rough pasture.	474	·122	Arable and house.
			475	·248	Pasture.
427	1·170	Arable.	476	1·411	Road.
428	·774	Arable.	476a	·404	Arable.
429	·306	Road.	477	·104	Arable.
430	·850	Arable.	478	2·685	Arable and rough pasture.
431	·887	Arable.			
432	·081	House, garden, &c.	479	1·106	Arable, &c.
433	1·933	Arable and heathy pasture.	480	·992	Arable.
			481	·861	Arable.
434	·684	Arable and houses.	482	·704	Arable.
435	·069	Arable.	483	1·180	Arable.
436	·671	Arable.	484	·209	Houses, garden, &c.
437	·951	Arable.	485	1·496	Arable, pasture, &c.
438	·456	Arable.	486	·638	Arable.
439	·719	Arable.	487	·088	Houses, &c.
440	·467	Arable and garden.	488	·322	Arable.
441	1·078	Road.	489	·582	Arable.
442	·320	Arable.	490	·317	Arable.
443	·349	Arable.	491	·491	Arable.
444	·232	House, rough pasture, &c.	492	·122	Arable.
			493	·090	House, &c.
445	·661	Arable.	494	·301	Arable.
446	1·808	Arable.	495	·310	Arable.
447	·099	House, gardens, &c.	496	·148	Arable.
448	3·199	Arable.	497	·292	Arable and houses.
449	·775	Arable, &c.	498	·536	Arable.
450	1·195	Arable.	499	·337	Arable.
451	2·083	Arable and rough pasture.	500	·332	Arable.
			501	·391	Houses, gardens, &c.
452	1·025	Arable.	502	·360	Arable.
453	·066	House, garden, &c.	503	·375	Arable.
454	·755	Arable and road.	504	·372	Arable and garden.
455	·259	Arable.	505	·365	Arable.
456	·111	Houses, garden, &c.	506	·215	Arable and house.
457	·239	Arable.	507	·961	Road.
458	·375	Arable and houses.	508	·090	Houses and garden.
459	·078	Arable.	509	·402	Arable.
460	1·590	Arable, &c.	510	1·430	Arable.
461	1·175	Arable.	511	·410	Arable.
462	1·066	Arable.	512	·590	Arable.
463	·640	Arable.	513	·438	Arable, &c.
464	·280	Houses, garden, &c.	514	·414	Arable.
465	·098	House, garden, &c.	515	·317	Arable.
466	·447	Arable.	516	·843	Arable and rough pasture.
467	·410	Arable.			
468	·588	Arable and pasture.	517	·117	Arable.
469	·191	Arable.	518	·199	Arable.
470	·194	Arable.	519	·415	Arable.
471	·183	Arable.	520	1·196	Arable.
472	·318	Arable.	521	·487	Arable.
473	·427	Arable.	522	1·070	Arable and pasture.

No. on Plan.	Area in Acres.	Remarks.	No. on Plan.	Area in Acres.	Remarks.
523	1·395	Arable, &c.	573	2·827	Arable.
524	·799	Arable, &c.	574	1·131	Arable.
525	·200	Houses, garden, &c.	575	2·048	Arable.
526	·176	Houses, garden, &c.	576	2·040	Arable.
527	·692	Road.	577	4·916	Arable.
528	·677	Arable and road.	578	·818	Arable.
529	1·786	Arable.	579	1·809	Arable.
530	·981	Arable, &c.	580	.477	Arable.
531	1·656	Arable.	581	244	Houses, garden, &c.
532	1·259	Rough pasture.	582	1·760	Arable.
533	1·174	Arable.	583	1·290	Arable.
534	1·007	Arable.	584	·154	Arable and road.
535	1·103	Pasture.	585	·388	Arable.
536	·657	Pasture.	586	·726	Arable and gravel pit.
537	·657	Arable and heathy pasture.	587	·659	Arable.
			588	1·191	Arable.
538	3·529	Arable, &c.	589	1·605	Rough pasture and road.
539	1·742	Rough pasture.			
540	2·304	Arable.	590	1·931	Pasture.
541	·123	House, &c.	591	·589	Arable, rough pasture, &c.
542	2·280	Arable.			
543	1·799	Arable and rough pasture.	592	·942	Arable.
			593	·878	Road, shed, &c.
544	1·824	Arable.	594	·450	Pasture.
545	2·194	Arable.	595	·409	Pasture.
546	·754	Arable.	596	·350	Pasture.
547	·878	Arable.	597	·465	Rough pasture.
548	·979	Arable.	598	·369	Houses, gardens, &c.
549	·928	Arable.	599	·466	Arable.
550	·542	Arable.	600	·240	Arable.
551	·738	Arable, &c.	601	·417	Houses, &c.
552	·441	Houses, gardens, &c.	601a	·504	Shingle, &c.
553	1·078	Arable, &c.	602	7·434	Tidal water.
554	·188	Houses, garden, &c.	603	·652	Road & rough pasture.
555	·596	Arable.	604	9·772	Pasture.
556	·401	Arable.	605	·054	House, &c.
557	·492	Arable.	606	·320	Rough pasture.
558	·367	Arable.	607	·581	Wood, &c.
559	·104	Houses, garden, &c.	608	1·742	Rough pasture, &c.
560	·758	Arable, &c.	609	·716	Pasture.
561	·298	Arable.	610	·393	Pasture.
562	·227	Road.	611	3·205	Arable.
563	·166	Arable.	612	·861	Graveyard and road.
564	·221	Arable.	613	5·425	Arable and rough pasture.
565	·281	Houses, garden, &c.			
566	·237	Arable.	614	2·155	Arable.
567	·409	Arable and garden.	615	·491	Arable.
568	·085	Garden.	616	·203	Arable.
569	·323	Houses, garden, &c.	617	·195	Arable and rough pasture.
570	·867	Arable.			
571	1·468	Arable.	618	·303	Arable.
572	1·493	Arable.	619	·160	Arable.

No. on Plan.	Area in Acres.	Remarks.
620	1·916	Rough pasture and roads.
621	·682	Arable and road.
622	·322	Houses, garden, &c.
623	1·874	Arable, &c.
624	·288	Arable.
625	·635	Arable.
626	·580	Arable.
627	·704	Houses, gardens, &c.
628	·718	Arable.
629	6·691	Pasture.
630	7·124	Pasture, &c.
631	5·683	Arable, rough pasture, &c.
632	·463	Arable.
632a	·330	Houses, garden, &c.
633	·482	Arable and rough pasture.
634	·413	Arable.
635	·129	Garden and rough pasture.
636	·568	Houses, gardens, &c.
637	·180	Rough and heathy pasture.
638	1·801	Arable.
639	·990	Arable.
640	·964	Arable.
641	2·171	Arable.
642	1·105	Arable.
643	4·241	Arable.
644	5·805	Arable and rough pasture.
645	·780	Houses, gardens, &c.
646	1·088	Arable and rough pasture.
647	·878	Arable and rough pasture.
648	·360	Houses, garden, &c.
649	·385	Arable.
650	·653	Arable.
651	1·137	Arable.
652	·805	Arable and rough pasture.
653	2·457	Arable.
654	·356	Pasture and road.
655	·854	Arable and garden.
656	·540	Houses, garden, &c.
657	·323	Arable and rough pasture.
658	·100	House, garden, &c.
659	·433	Arable.
660	·210	Houses, garden, &c.
661	·395	Arable.
662	5·274	Arable.
663	5·202	Arable.
664	·227	House, garden, &c.
665	·240	House, garden, &c.
666	·438	Arable.
667	·289	Arable.
668	·175	House, arable, &c.
669	·881	Arable and rough pasture.
670	·146	House, arable, &c.
671	·151	Arable.
672	1·518	Arable and rough pasture.
673	·336	Arable and rough pasture.
674	·118	House, garden, &c.
675	·225	Arable and rough pasture.
676	·321	Arable.
677	·060	House, garden, &c.
678	1·307	Arable and rough pasture.
679	1·595	Arable, &c.
680	1·155	Arable.
681	1·304	Arable.
682	8·912	Pasture.
683	·479	Volunteers' Battery.
684	3·464	Arable, &c.
685	·081	Rough pasture.
686	3·474	Arable, &c.
687	4·382	Rough pasture, road, &c.
688	1·669	Rough pasture and shingle.
689	·708	Houses, garden, &c.
690	1·848	Arable, pond, &c.
691	1·148	Arable.
692	5·559	Arable.
693	·064	Garden.
694	·524	House, rough pasture, &c.
695	·957	Arable, &c.
696	·493	Arable.
697	·098	House, &c.
698	·411	Houses, gardens, &c.
699	·161	Pond.
700	2·657	Heathy pasture.
701	·066	House, &c.
702	1·474	Arable.
703	1·208	Arable and heathy pasture.

No. on Plan.	Area in Acres.	Remarks.
704	4·952	Arable, heathy pasture, &c.
705	2·261	Arable and heathy pasture.
706	1·784	Arable and rough pasture.
707	·757	Arable.
708	2·043	Heathy and rough pasture, &e.
709	·124	Arable.
710	1·552	Arable and rough pasture.
711	·307	Arable.
712	·951	Arable.
713	1·094	Heathy pasture.
714	·410	Arable and heathy pasture.
715	·100	Arable.
716	·166	Arable.
717	·229	Houses, road, &c.
718	1·066	Arable and rough pasture.
719	·390	Houses, garden, &c.
720	·279	Arable and heathy pasture.
721	1·127	Arable and roads.
722	·542	Arable, road, &c.
723	·849	Arable.
724	·177	Arable.
725	·309	Houses, rough pasture, &c.
726	·349	Arable.
727	·480	Arable, &c.
728	·564	Arable.
729	2·929	Arable and heathy pasture.
730	2·626	Heathy pasture.
731	2·474	Arable.
732	·334	House, garden, &e.
733	4·357	Arable.
734	·224	Road.
735	3·336	Arable, rough pasture, &c.
736	·266	Arable.
737	·467	Houses, garden, &c.
738	·431	Arable and stream.
739	·239	Arable.
740	3·094	Arable, rough pasture, &c.
741	1·084	Road.
742	168·946	Foreshore.
743	4·127	Arable.
744	2·504	Rough pasture.
745	·138	Arable and house.
746	3·439	Arable.
747	4·858	Arable.
748	2·014	Ornamental ground.
749	1·079	Houses, garden, &c.
750	1·289	Ornamental ground.
751	2·953	Arable.
752	·372	Arable and rough pasture.
753	1·896	Arable.
754	·901	Arable and rough pasture.
755	·748	Arable.
756	·437	Arable.
757	1·832	Arable, rough pasture, &c.
758	·686	Arable.
759	13·007	Arable.
760	·766	Pasture.
761	14·777	Shingle, rough pasture, &c.
762	1·502	Pasture.
763	1·355	Pasture.
764	1·060	Houses, garden, &c.
765	·186	Graveyard.
766	·188	House, garden, &c.
767	8·734	Heathy pasture, &e.
768	·283	Arable.
769	·076	House, garden, &c.
770	2·801	Arable, house, &c.
771	·264	House and arable.
772	1·992	Arable and heathy pasture.
773	2·135	Arable and heathy pasture.
774	·188	Houses, arable, &c.
775	1·504	Arable, heathy pasture, &e.
776	1·066	Arable.
777	·399	Arable.
778	·462	Arable.
779	3·363	Heathy pasture, road, &c.
780	·248	Arable.
781	·321	Arable.
782	·179	Arable.
783	·176	Arable.
784	·227	Arable.
785	·558	Arable, &c.
786	2·072	Heathy pasture and stream.

No. on Plan.	Area in Acres.	Remarks.
787	5·467	Arable and heathy pasture.
788	·903	Heathy pasture.
789	2·197	Arable.
790	4·673	Arable.
791	3·359	Heathy pasture and road.
792	·519	Arable.
793	·198	Houses, garden, &c.
794	·529	Arable.
795	1·501	Heathy pasture and stream.
796	·357	Arable.
797	·905	Heathy pasture, &c.
798	1·699	Arable, &c.
799	2·255	Arable.
800	·069	House, &c.
801	·215	Arable.
802	·082	Arable.
803	·089	House, garden, &c.
804	1·968	Arable and heathy pasture.
805	1·498	Arable.
806	·111	Houses, garden, &c.
807	1·512	Arable.
808	1·520	Road.
809	·258	House and rough pasture.
810	·706	Arable and heathy pasture.
811	·670	Arable.
812	·747	Arable.
813	1·280	Arable and heathy pasture.
814	·068	House, garden, &c.
815	·247	Houses, rough pasture, &c.
816	·701	Stream, rough pasture, &c.
817	3·878	Arable and heathy pasture.
818	1·592	Arable.
819	·933	Road.
820	·212	House, garden, &c.
821	4·564	Arable.
822	·054	Garden.
823	·153	Houses, garden, &c.
824	·232	Heathy pasture.
825	·373	Arable and heathy pasture.
826	1·255	Arable.
827	·758	Arable, heathy pasture, &c.
828	·179	Houses, garden, &c.
829	·997	Arable.
830	·049	Garden.
831	2·614	Arable, &c.
832	·604	Arable, &c.
833	1·341	Arable.
834	·202	House, garden, &c.
835	·281	Arable.
836	·431	Arable.
837	·164	Arable.
838	·418	House, gardens, &c.
839	1·225	Arable and rough pasture.
840	1·212	Arable, rough pasture, &c.
841	1·911	Arable.
842	·319	Rough pasture.
843	1·848	Heathy pasture and roads.
844	·289	House, garden, &c.
845	·412	Arable.
846	·888	Arable.
847	2·161	Arable and rough pasture.
848	·104	House, garden, &c.
849	·506	Arable.
850	1·206	Arable and rough pasture.
851	1·508	Arable.
852	·196	Houses, garden, &c.
853	·117	Arable.
854	1·618	Arable.
855	4·134	Arable.
856	·423	Houses, arable, &c.
857	·620	Rough pasture and arable.
858	·103	Arable.
859	·066	Arable.
860	·172	Arable.
861	1·937	Houses, rough pasture, &c.
862	·315	Pasture.
863	·435	Arable.
864	6·047	Stream, rough pasture, &c.
865	1·175	Arable and rough pasture.
866	·467	Arable.
867	·094	Arable.
868	1·365	Arable.

No. on Plan.	Area in Acres.	Remarks.	No. on Plan.	Area in Acres.	Remarks.
869	·263	Houses, garden, &c.	920	·228	House, garden, &c.
870	·075	Arable.	921	·734	Arable.
871	·119	Arable.	922	·447	Arable.
872	·069	Arable.	923	1·619	Road.
873	·533	Houses, gardens, &c.	924	2·020	Arable, &c.
874	1·219	Road.	925	·644	Arable, &c.
875	·122	Arable.	926	·876	Arable, &c.
876	·159	Arable.	927	·259	House and road.
877	·129	Arable.	928	·494	Arable.
878	·321	House, arable, &c.	929	·786	Arable.
879	·135	Arable.	930	2·557	Arable, house, &c.
880	·242	Arable.	931	1·072	Arable.
881	·684	Rough pasture and stream.	932	·303	Arable.
			933	·314	Arable.
882	·341	Arable.	934	·502	Pasture.
883	·170	Wood.	935	·288	Pasture.
884	·428	Arable, &c.	936	·343	Houses, gardens, &c.
885	·338	Houses, garden, &c.	937	·271	Arable.
886	·055	Arable.	938	·202	Arable.
887	2·684	Arable.	939	·274	Arable.
888	·901	Arable, &c.	940	1·213	Arable and rough pasture.
889	6·567	Arable, &c.			
890	·826	Arable, &c.	941	·112	House, garden, &c.
891	1·640	Arable, &c.	942	1·293	Arable.
892	·916	Arable.	943	2·717	Arable.
893	·435	Arable.	944	·580	Arable, &c.
894	·415	Arable.	945	·142	Houses, gardens, &c.
895	·345	Arable.	946	1·918	Arable.
896	·362	Arable.	947	·489	Houses, gardens, &c.
897	·429	Arable.	948	2·915	Arable, &c.
898	·431	Arable.	949	·074	Arable.
899	·918	Arable.	950	2·478	Arable.
900	·353	Arable.	951	1·043	Arable.
901	·815	Arable, &c.	952	·784	Arable.
902	·366	Arable.	953	·913	Arable.
903	·072	House, &c.	954	3·535	Arable.
904	·257	Arable, &c.	955	7·061	Arable and rough pasture.
905	·166	Arable.			
906	·475	Houses, garden, &c.	956	·247	Arable.
907	1·447	Arable.	957	·168	Arable.
908	·093	House, garden, &c.	958	·242	Garden.
909	·227	Arable.	959	·295	Arable.
910	1·245	Arable, &c.	960	·668	Houses, garden, &c.
911	·663	Arable.	961	2·521	Arable, &c.
912	·512	Arable.	962	2·210	Arable, &c.
913	·210	Arable.	963	1·856	Arable.
914	·292	Arable.	964	1·862	Arable.
915	·189	House, garden, &c.	965	1·822	Arable.
916	·450	Arable.	966	6·530	Arable and rough pasture.
917	·419	Arable.			
918	·268	Arable.	967	·845	Arable.
919	·218	House, garden, &c.	968	4·373	Arable, &c.

No. on Plan.	Area in Acres.	Remarks.
969	·059	Garden.
970	1·641	Arable and house.
971	1·983	Arable and house.
972	3·049	Arable.
973	·140	Arable.
974	·289	Arable.
975	·192	House, garden, &c.
976	·219	Arable.
977	·080	House, &c.
978	·279	Arable.
979	·728	Arable.
980	·747	Arable.
981	·078	Houses, gardens, &c.
982	4·222	Rough pasture, &c.
983	·132	Arable.
984	·167	Arable.
985	·088	Arable.
986	·232	Arable.
987	·105	House, &c.
988	·240	House, garden, &c.
989	·808	Arable, &c.
990	·658	Arable, &c.
991	·651	Arable.
992	1·059	Rough pasture.
993	·418	Arable.
994	1·053	Arable.
995	·608	Arable.
996	2·401	Arable and heathy pasture.
997	3·964	Arable.
998	·414	Arable.
999	·149	House, garden, &c.
1000	·717	Arable.
1001	·103	House, garden, &c.
1002	·101	Arable.
1003	·111	Arable.
1004	·262	Arable.
1005	·348	Arable.
1006	·290	Arable.
1007	·344	Arable.
1008	·994	Arable.
1009	·225	Arable.
1010	1·529	Arable, rough pasture, &c.
1011	·170	Arable.
1012	·249	Stream, rough pasture, &c.
1013	·504	Rough pasture and stream.
1014	·174	Arable.
1015	·556	Arable.
1016	1·514	Arable and rough pasture.
1017	·371	Arable.
1018	5·263	Arable, rough pasture, &c.
1019	·236	Arable.
1020	·264	Arable.
1021	·167	Arable.
1022	1·374	Arable.
1023	·292	Houses, &c.
1024	·125	Arable and stream.
1025	·832	Arable, &c.
1026	1·976	Arable.
1027	·718	Arable.
1028	·536	Arable, rough pasture, &c.
1029	·438	Arable.
1030	·818	Arable and road.
1031	1·352	Arable and road.
1032	1·178	Arable and road.
1033	1·184	Arable, &c.
1034	1·588	Arable, &c.
1035	1·099	Arable.
1036	1·136	Arable.
1037	1·575	Arable, &c.
1038	1·787	Arable, &c.
1039	1·099	Arable.
1040	1·300	Arable.
1041	1·292	Arable, &c.
1042	1·276	Arable.
1043	1·108	Arable, &c.
1044	1·107	Arable.
1045	1·070	Arable.
1046	4·456	Arable and road.
1047	·442	Arable.
1048	·200	House, garden, &c.
1049	·349	Houses, garden, &c.
1050	·529	Arable and rough pasture.
1051	4·978	Rough pasture, road, &c.
1052	4·383	Road.
1053	13·512	Railway.
1054	15·692	Shingle, rough pasture, &c.
	31·097	Houses, roads, gardens, &c. (Village of Helmsdale).
	1975·567	Area numbered.

RECAPITULATION.

Area in Acres.	
1750·724	Land.
34·790	Roads.
13·512	Railway.
·161	Water.
7·434	Tidal water.
168·946	Foreshore.
1975·567	Area of the numbered part of the Parish.

UNNUMBERED.—PRINCIPALLY ON SIX-INCH SCALE.

Area in Acres.	
132515·979	Moorland, &c.
115·295	Loch Truid Air Sgithiche.
10·670	Lochan Dubh.
403·876	Loch nan Cuinne (part of).
209·465	Loch Allt an Fheàrna.
1380·020	Loch a' Chlair and Loch Baddanloch.
53·600	Loch na Gamhna.
90·335	Loch na Moine.
118·025	Loch Araich-lin.
527·168	Loch an Ruathair.
62·590	Loch Ascaig.
38·820	Abhainn na Frithe.
263·390	River Helmsdale.
2·754	Loch na Crìche.
24·931	Lochan Sgorach.
8·514	Loch nam Faoileag.
14·165	Loch Gaineimh.
353·582	Loch Leum à Chlamhain.
121·283	Loch Coire nam Meann.
26·793	Loch Culaidh.
14·843	Loch. Leamhain.
10·593	Lochan Dubh.
64·385	Water.
136431·076	Area unnumbered.
1975·567	Area numbered.
138406·643	Total area of the Parish of Kildonan.

RECAPITULATION FOR THE PARISH.

Area in Acres.	
134266·703	Land.
34·790	Roads.
13·512	Railway.
3915·258	Water.
168·946	Foreshore.
7·434	Tidal water.
138406·643	Total area of the Parish of Kildonan, in the County of Sutherland.

INDEX TO PLACES

IN THE

PARISH OF KILDONAN.

COUNTY OF SUTHERLAND.

Name of Place.	No. of Sheet.		Name of Place.	No. of Sheet.	
	6-inch scale.	25·344 in. scale.		6-inch scale.	25·344 in. scale.
Bogholes	XC.	3	Marrel	XC. LXXIX.	2 14
Caen	LXXIX.	14			
Creag Marail	XC. LXXIX.	2 14	Navidale	XC.	3
			Navidale Cottage ..	,,	3
Carnlaggie	XC.	3	Navidale House ..	,,	3
Duke of Sutherland's Railway.....	,,	3	Old Helmsdale	,,	3
Dun Phail	,,	6	Shore of Gartymore	,,	6
			Strath of Kildonan	,,	3
East Helmsdale	,,	3	Sròn a' Chrochair..	,,	3
			Sròn Rudha Gaoithe	,,	13
Gartymore	,,	2, 6			
Glebe	,,	3	The Cottage	,,	3
Greenpark	,,	7			
			West Helmsdale ..	,,	2,3,6
Helmsdale Bridge ..	,,	3			

LONDON:
Printed by George E. Eyre and William Spottiswoode,
Printers to the Queen's most Excellent Majesty.
For Her Majesty's Stationery Office.

15

ORDNANCE SURVEY OF SCOTLAND.

BOOK OF REFERENCE TO THE PLAN

OF THE

PARISH OF KILDRUMMY,

IN THE

COUNTY OF ABERDEEN,

CONTAINING 10396·161 ACRES.

COLONEL SIR HENRY JAMES, R.E., F.R.S., M.R.I.A., F.G.S., &c.,
SUPERINTENDENT OF THE SURVEY.

LONDON:
PRINTED BY GEORGE E. EYRE AND WILLIAM SPOTTISWOODE,
PRINTERS TO THE QUEEN'S MOST EXCELLENT MAJESTY.
FOR HER MAJESTY'S STATIONERY OFFICE.

1867.

Price One Shilling and Sixpence.

[7142—50—12/67.]

e

ORDNANCE SURVEY OF SCOTLAND

PARISH OF KILDRUMMY

ABERDEENSHIRE

INDEX TO THE SHEETS

Published on the Scale of $\frac{1}{2500}$ *or 25·344 Inches to a Mile*

Scale of this Index One Inch to a Mile

EXPLANATORY REMARKS.

The scale of the Parish Plans is the 1-2500th of the actual length on the ground, and is equal to 25·344 inches to a mile, which is very approximately equal to one square inch to one acre, the square of 1·0018 inch being equal to one acre.

The length of each sheet is $1\frac{1}{2}$ miles, and the width 1 mile, the area of each sheet is therefore 960 acres.

Each enclosure has a reference number to the area which is given in this Book.

The Braces ($\int$) on the plans are to indicate that the spaces so braced are included under the same reference number.

The Altitudes in feet above the Mean Level of the Sea are written thus—31·4.

The Scale of the Plans of the County is 6 inches to a mile, and each sheet contains the same area as 16 sheets of the Parish Plans. There is therefore a double reference number to each sheet, as VI. 9., the Roman Numerals referring to the County Plans, the Arabic Figures to the Parish Plans.

The following are the characters employed on the Ordnance Plans on the Scales of 1–2500, and 6 inches to a mile :—

County Names	C	Hundreds or Wards	W
Parishes	P	Townships	T
Extra Parochial	E	Division of Townships	T

Antiquities ROMAN / Druidical or Saxon / Norman or Subsequent

The descriptions of the boundaries are shown by the following initials :—

Centre of Stream	*C.S.*	Centre of Fence	*C.F.*
Centre of Road	*C.R.*	Top of Cop	*T.C.*
Side of Stream or Drain	*S.S.* or *S.D.*	Centre of Wall	*C.W.*
Root of Hedge	*R.H.*	Defaced	*Def.*
Face of Wall	*F.W.*	Track of Stream	*T.S.*

Undefined ..... *Und.*

Where a change occurs in the boundaries, the symbol [o—o] is used to show the part at which the change takes place.

N.B.—To convert Decimal Fractions of an Acre into Roods and Perches, multiply the decimal first by 4 and then by 40, preserving the same number of decimals in the product.

Examples—

	Acres.		Acres.
	633·357		527·013
	4		4
	1·428		·052
	40		40
A. R. P.	17·120	A. R. P.	2·080
633 1 17		527 0 2	

TABLE

FOR CONVERTING DECIMAL PARTS OF AN ACRE INTO ROODS AND PERCHES.

Perch.	0 Rood.	1 Rood.	2 Roods.	3 Roods.	Perch.	0Rood.	1 Rood.	2 Roods.	3 Roods.
0	·000	·250	·500	·750	21	·131	·381	·631	·881
1	·006	·256	·506	·756	22	.137	·387	·637	·887
2	·012	·262	·512	·762	23	·144	·394	·644	·894
3	·019	·269	·519	·769	24	·150	·400	·650	·900
4	·025	·275	·525	·775	25	·156	·406	·656	·906
5	·031	·281	·531	·781	26	·162	·412	·662	·912
6	·037	·287	·537	·787	27	·169	·419	·669	·919
7	·044	·294	·544	·794	28	·175	·425	·675	·925
8	·050	·300	·550	·800	29	·181	·431	·681	·931
9	·056	·306	·556	·806	30	·187	·437	·687	·937
10	·062	·312	·562	·812	31	·194	·444	·694	·944
11	·069	·319	·569	·819	32	·200	·450	·700	·950
12	·075	·325	·575	·825	33	·206	·456	·706	·956
13	·081	·331	·581	·831	34	·212	·462	·712	·962
14	·087	·337	·587	·837	35	·219	·469	·719	·969
15	·094	·344	·594	·844	36	·225	·475	·725	·975
16	·100	·350	·600	·850	37	·231	·481	·731	·981
17	·106	·356	·606	·856	38	·237	·487	·737	·987
18	·112	·362	·612	·862	39	·244	·494	·744	·994
19	.119	·369	·619	·869	40	·250	·500	·750	1·000
20	·125	·375	·625	·875					

PARISH OF KILDRUMMY,

IN THE

COUNTY OF ABERDEEN.

No. on Plan.	Area in Acres.	Remarks.	No. on Plan.	Area in Acres.	Remarks.
1	·291	House, garden, pasture, &c.	37	7·166	Ornamental pasture.
			38	·242	Wood.
2	·455	Pond.	39	2·571	Occupation road.
3	2·748	Public road.	40	8·414	Rough pasture.
4	7·497	Wood.	41	1·071	Wood.
5	8·361	Arable.	42	17·603	Arable.
6	2·812	Arable, dam, &c.	43	12·442	Arable.
7	·117	Garden.	44	1·241	Wood.
8	4·998	Arable.	45	15·892	Arable.
9	·483	Houses, yards, and gardens.	46	21·466	Arable, &c.
			47	·100	Houses, yard, and garden.
10	·479	Arable.			
11	10·126	Arable.	48	·338	Houses, yard, and garden.
12	·577	Houses, yards, and garden.	49	·786	Rough pasture.
13	1·129	Arable.	50	9·300	Arable.
14	7·491	Arable.	51	1·135	Heathy pasture and whins.
15	6·455	Arable.			
16	23·782	Arable.	52	5·451	Arable.
17	·354	Houses, yards, and garden.	53	·874	Houses, road, garden, and arable.
18	2·959	Wood.	54	3·206	Arable, &c.
19	12·516	Wood.	55	·403	Wood.
20	17·522	Wood, streams, and footpath.	56	10·221	Arable.
			57	10·156	Arable.
21	·710	Wood and streams.	57a	15·166	Wood, stream, &c.
22	1·709	Occupation road.	58	9·431	Rough pasture and stream.
23	18·619	Wood and streams.			
24	11·797	Arable, &c.	59	3·705	Wood.
25	10·986	Arable.	60	·278	Rough pasture.
26	·193	Wood.	61	19·668	Arable.
27	·989	Wood, &c.	62	·195	Wood.
28	10·500	Arable, &c.	63	14·731	Wood, streams, roads, &c.
29	·114	Pond.			
30	·128	Pond.	64	10·692	Wood and streams.
31	3·460	Houses, yards, gardens, wood, &c.	65	7·099	Wood.
			66	1·551	Rough pasture, &c.
32	2·992	Arable.	67	·837	Public road.
33	·474	Ornamental ground.	68	8·033	Rough pasture.
34	·121	Wood.	69	·336	Road.
35	·120	Wood.	70	17·456	Rough pasture, &c.
36	5·637	Ornamental pasture.	71	·090	Loch (part of).

No. on Plan.	Area in Acres.	Remarks.	No. on Plan.	Area in Acres.	Remarks.
72	4095·332	Arable, rough pasture, roads, streams, &c.	115	·454	Wood.
			116	·520	Wood.
			117	64·231	Wood, roads, streams, &c.
72a	50·077	Heathy pasture, &c.			
73	167·646	Wood, road, streams, &c.	118	9·439	Ornamental pasture.
			119	1·084	Wood.
74	21·993	Wood.	120	10·841	Ornamental pasture.
75	14·678	Arable, rough pasture, and streams.	121	6·616	Rough pasture and trees.
76	·914	Wood.	122	7·103	Moss and trees.
77	9·018	Arable, rough pasture, and stream.	123	·117	Wood (part of).
			124	·211	Wood.
78	2·847	Wood and road.	125	12·810	Ornamental pasture.
79	19·976	Arable, &c.	126	·428	Houses, gardens, and rough pasture.
80	1·016	Wood.			
81	1·338	Wood.	127	1·410	Arable.
82	3·035	Grass.	128	·798	Arable.
83	11·466	Arable.	129	2·351	Arable.
84	2·176	Occupation road.	130	·170	Houses, yard, and garden.
85	·573	Wood.			
86	11·452	Arable.	131	7·315	Arable, &c.
87	11·629	Arable.	132	2·903	Arable, &c.
88	8·088	Arable.	133	2·807	Arable, &c.
89	·723	Wood.	134	5·527	Arable, &c.
90	·092	House and yard.	135	1·474	Arable.
91	13·272	Arable, &c.	136	1·531	Arable.
92	7·672	Arable.	137	6·770	Arable.
93	15·632	Arable.	138	3·509	Arable, &c.
94	·665	Wood.	139	4·396	Arable, &c.
95	12·349	Arable.	140	1·024	Arable.
96	2·429	Wood.	141	3·262	Arable, &c.
97	2·542	Marsh, stream, and gravel pit.	142	·744	Houses, yards, gardens, &c.
98	·161	Pond.	143	·519	Houses, yards, and garden.
99	8·044	Arable.			
100	1·784	House, yards, gardens, &c.	144	6·134	Arable.
			145	·307	Houses, yards, and road.
101	·633	Rough pasture and whins.	146	3·382	Arable.
102	11·659	Arable.	147	1·490	Arable, &c.
103	14·611	Arable.	148	·179	Houses, yards, garden, and road.
104	·220	Wood.			
105	8·628	Arable.	149	·710	Arable.
106	7·750	Arable.	150	·095	Garden.
107	7·611	Arable.	151	·268	Arable.
108	1·947	Public road.	152	·814	Arable.
109	14·005	Arable.	153	1·656	Arable.
110	16·757	Arable.	154	2·785	Arable.
111	4·193	Ornamental pasture.	155	2·888	Arable.
112	·538	Wood.	156	2·304	Arable.
113	12·166	Ornamental pasture.	157	1·049	Arable.
114	14·135	Ornamental pasture.	158	·453	Road.

No. on Plan.	Area in Acres.	Remarks.	No. on Plan.	Area in Acres.	Remarks.
159	2·255	Wood.	205	8·395	Arable.
160	1·748	Wood.	206	3·878	Arable, &c.
161	3·017	Arable, &c.	207	4·654	Arable, &c.
162	4·460	Arable.	208	·340	Wood, &c.
163	5·043	Arable, &c.	209	·144	Wood, &c.
164	·208	Pasture and stream.	210	27·132	Arable.
165	6·336	Arable, &c.	211	1·606	Arable.
166	·507	Houses, yards, and gardens.	212	2·791	Arable.
			213	·138	Garden.
167	10·537	Arable.	214	·965	Houses, yards, roads, &c.
168	3·723	Arable, stream, &c.			
169	1·667	Wood, &c.	215	6·222	Arable.
170	2·484	Arable.	216	4·517	Arable.
171	·449	Public road.	217	1·734	Wood.
172	7·780	Arable, &c.	218	7·847	Arable.
173	·130	House and garden.	219	·459	Arable.
174	·253	House, gardens, and rough pasture.	220	·548	Houses, yards, gardens, and road.
175	·703	Dam.	221	30·399	Arable.
176	2·223	Marsh.	222	6·733	Arable.
177	15·918	Arable.	223	1·389	Occupation road.
178	1·617	Houses, yards, and gardens.	224	24·378	Arable and rough pasture.
179	14·111	Arable.	225	·176	Houses, yard, and garden.
180	18·092	Arable, &c.			
181	13·298	Arable.	226	1·338	Arable, &c.
182	5·141	Arable.	227	·424	Gardens and rough pasture.
183	5·979	Public road.			
184	6·385	Arable.	228	5·473	Arable and rough pasture.
185	7·505	Arable.			
186	13·040	Arable.	229	2·349	Arable.
187	21·103	Arable, &c.	230	3·570	Arable.
188	9·219	Arable.	231	3·761	Arable.
189	·592	Houses, yards, and garden.	232	3·226	Arable.
			233	5·238	Arable.
190	14·704	Arable.	234	4·510	Arable.
191	17·431	Arable.	235	63·878	Wood, &c.
192	·065	House and yard.	236	76·885	Arable, roads, &c.
193	·184	Garden.	237	2·687	Rough pasture and whins.
194	·093	House and yard.			
195	18·518	Arable.	238	1·362	Houses, yards, gardens, &c.
196	8·271	Arable, &c.			
197	·342	Houses, yards, and gardens.	239	7·674	Arable.
			240	·464	Occupation road.
198	4·815	Arable, &c.	241	3·110	Pasture.
199	8·096	Arable, &c.	242	·744	Houses, yards, and gardens.
200	1·815	Arable.			
201	16·042	Arable, &c.	243	·117	House and garden.
202	9·007	Arable, &c.	244	10·677	Arable, &c.
203	23·083	Arable, &c.	245	5·142	Arable, &c.
204	·529	Houses, yards, and garden.	246	·763	Houses, yards, gardens, &c.

No. on Plan.	Area in Acres.	Remarks.	No. on Plan.	Area in Acres.	Remarks.
247	14·344	Arable, &c.	287	·384	Arable.
248	8·631	Wood.	288	·288	Houses, gardens, and road.
249	·117	Houses, yards, and gardens.	289	7·940	Arable, &c.
250	16·597	Arable.	290	2·675	Arable, &c.
251	14·614	Arable, &c.	291	·101	Garden and grass.
252	5·950	Arable.	292	6·963	Arable.
253	13·404	Arable, &c.	293	·441	Houses and yards.
254	1·798	Public road.	294	2·782	Arable.
255	8·237	Arable, &c.	295	13·480	Arable.
256	98·764	Arable, rough pasture, marshes, &c.	296	13·110	Arable.
			297	4·379	Arable.
257	·179	Houses, yards, garden, and road.	298	12·964	Arable.
			299	5·285	Arable.
258	5·409	Arable.	300	8·998	Arable.
259	·485	House, yard, and garden.	301	9·466	Arable.
			302	·906	Houses, yards, garden, and road.
260	15·047	Arable, &c.			
261	23·430	Arable.	303	2·932	Wood.
262	18·393	Arable.	303a	·142	Rough pasture.
263	7·681	Arable, &c.	304	1·982	Wood.
264	·138	Houses and garden.	305	13·928	Arable.
265	6·849	Wood.	306	·102	Sheepfold.
266	21·174	Arable, rough pasture, whins, &c.	307	12·552	Arable, &c.
			308	1·954	Wood.
267	·417	Arable, house, garden, and road.	309	129·865	Arable, rough pasture, &c.
268	·998	Houses, yards, garden, pasture, &c.	310	5·968	Arable, &c.
			311	1·143	Wood.
269	11·064	Arable.	312	1·145	Wood.
270	11·407	Arable.	313	1·029	Wood.
271	15·599	Arable.	314	7·697	Arable.
272	15·803	Arable.	315	·597	Occupation road.
273	23·544	Arable, &c.	316	35·655	Arable.
274	7·085	Arable.	317	2·246	Arable.
275	·334	Houses, yards, and garden.	318	·422	Houses, yards, gardens, &c.
276	·224	House, yard, and gardens.	319	3·795	Arable.
			320	7·099	Arable.
277	7·608	Arable.	321	1·869	Houses, yards, garden, and grass.
278	8·413	Arable and quarry.			
279	·160	Garden.	322	21·623	Arable.
280	·773	Houses, yards, and road.	323	·631	Houses, yard, garden, and roads.
281	1·162	Arable.	324	14·998	Arable and marsh.
282	10·940	Arable, &c.	325	15·462	Arable, marshes, &c.
283	·431	Houses, yards, and gardens.	326	·631	Houses, yards, and gardens.
284	·082	Dam.	327	2·348	Arable and house.
285	·347	Arable and rough pasture.	328	·558	Wood.
			329	·155	Dam.
286	·666	Arable.	330	·905	Rough pasture & road.

No. on Plan.	Area in Acres.	Remarks.
331	1·276	Arable.
332	17·103	Arable, &c.
333	1·716	Houses, yards, gardens, &c.
334	2·456	Arable.
335	6·493	Arable and marsh.
336	9·323	Arable, &c.
337	12·657	Arable, &c.
338	30·404	Arable and heathy pasture.
339	5·967	Arable.
340	5·214	Arable, &c.
341	7·090	Arable, &c.
342	7·061	Arable, &c.
343	10·197	Arable, &c.
344	·985	Houses, yards, garden, rough pasture, &c.
345	·256	House, yard, pond, and rough pasture.
346	9·492	Arable, &c.
346a	·300	Arable.
347	5·729	Arable, &c.
348	3·531	Arable, &c.
349	·136	Rough pasture.
350	·384	Arable, &c.
351	2·035	Arable, &c.
352	2·958	Arable.
353	5·495	Arable.
354	3·417	Arable.
355	4·913	Arable, &c.
356	1·300	Occupation road.
357	16·829	Arable.
358	·237	Houses, yard, and garden.
359	5·230	Arable.
360	5·544	Arable.
361	·040	Garden.
362	5·379	Arable, &c.
363	4·345	Arable, &c.
364	·632	Church, graveyard, &c.
365	6·303	Arable, &c.
366	1·143	Arable, &c.
367	2·121	Houses, yards, gardens, road, &c.
368	·066	Grass.
369	2·900	Arable, &c.
370	20·314	Arable, rough pasture, &c.
371	7·784	Arable.
372	12·559	Arable, &c.
373	2·214	Houses, yards, gardens, &c.
374	·101	Pond.
375	1·135	Rough pasture, &c.
376	9·776	Arable.
377	1·032	Rough pasture, &c.
378	2·787	Rough pasture and slope.
379	10·642	Arable, &c.
380	17·413	Arable, &c.
381	21·433	Arable, &c.
382	1·105	Occupation road.
383	11·240	Arable.
384	7·086	Arable.
385	·604	Wood.
386	·838	Wood.
387	·772	Wood.
388	35·315	Arable, rough pasture, &c.
389	249·296	Wood.
390	8·115	Arable, rough pasture, &c.
391	·171	Dam.
392	8·145	Arable, rough pasture, whins, &c.
393	·448	Arable.
394	·511	Houses, yards, gardens, &c.
395	·761	Houses, yards, rough pasture, &c.
396	6·431	Arable.
397	·528	Wood.
398	·203	Houses, yard, garden, and wood.
399	3·031	Arable, &c.
400	7·665	Arable, &c.
401	7·719	Arable, &c.
402	·270	Wood.
403	11·667	Wood.
404	17·525	Wood, &c.
405	5·956	Arable.
406	13·244	Rough pasture, whins, arable, &c.
407	2·751	Arable, &c.
408	·691	Houses, yards, and garden.
409	3·175	Arable, &c.
410	7·848	Arable.
411	2·483	Arable.
412	14·411	Arable and rough pasture.
413	25·421	Arable, &c.

No. on Plan.	Area in Acres.	Remarks.
414	11·812	Arable, &c.
415	1·741	Public road.
416	6·296	Rough pasture, trees, road, &c.
417	12·411	Wood, &c.
418	·128	Rough pasture (island).
419	233·399	Wood.
420	·636	Houses, yards, garden, &c.
421	1·440	Arable, road, &c.
422	12·823	Arable, &c.
423	9·756	Arable, &c.
424	7·907	Arable.
425	·292	Houses, yard, and garden.
426	·687	Houses, yards, and gardens.
427	·102	House, yard, and garden.
428	14·573	Arable, rough pasture, &c.
429	551·557	Wood, roads, streams, &c.
430	4·139	Arable, rough pasture, whins, &c.
431	·136	Dams.
432	1·680	Houses, yards, gardens, &c.
433	·860	Occupation road.
434	19·488	Arable.
435	·470	Houses and yards.
436	10·525	Arable, rough pasture, &c.
437	10·339	Arable, &c.
438	6·674	Arable, &c.
439	5·153	Arable.
440	·990	Houses, yards, garden, dam, &c.
441	11·804	Arable.
442	10·252	Arable, &c.
443	9·567	Arable, &c.
444	12·154	Arable, &c.
445	21·685	Arable, &c.
446	·302	Houses, yards, and garden.
447	·119	Wood.
448	14·472	Arable.
449	·801	Occupation road.
450	15·253	Arable.
451	2·518	Arable, &c.
452	·329	Houses, yards, and grass.
453	7·743	Arable, &c.
454	11·788	Arable.
455	14·775	Arable, &c.
456	·338	Houses and yards.
457	·172	Wood, &c.
458	4·662	Rough pasture, whins, and arable.
459	13·902	Arable, &c.
460	·476	Garden.
461	·214	Garden.
462	16·273	Ornamental pasture, wood, houses, &c.
463	·881	Kildrummy Castle (in ruins).
464	·071	House and garden.
465	16·642	Ornamental pasture and trees.
466	5·096	Arable, &c.
467	·135	Garden.
468	·565	Nursery.
469	·374	Brushwood, &c.
470	28·021	Arable, &c.
471	15·824	Arable, &c.
472	11·450	Arable.
472a	2·606	Arable.
473	·275	Houses, yards, and garden.
474	3·079	Wood, &c.
475	20·559	Arable, &c.
476	·130	Dam.
477	2·179	Houses, yards, gardens, grass, and wood.
478	13·203	Arable.
479	1·402	Wood, &c.
480	1·378	Houses, yards, garden, grass, &c.
481	9·322	Arable, &c.
482	·619	Wood.
483	7·519	Arable, &c.
484	6·869	Arable, &c.
485	2·913	Arable.
486	1·338	Occupation road.
487	12·053	Arable.
488	14·831	Wood.
489	5·762	Arable.
490	12·700	County road.
491	14·212	Arable.
492	11·496	Arable.
493	12·579	Arable.
494	12·053	Arable.
495	1·303	Public road.

No. on Plan.	Area in Acres.	Remarks.	No. on Plan.	Area in Acres.	Remarks.
496	5·761	Arable.	541	16·808	Arable.
497	6·733	Arable.	542	·735	Houses, garden, and rough pasture.
498	4·586	Arable.			
499	13·479	Arable.	543	·256	Wood and house.
500	1·987	Public road.	544	1·066	Houses and yards.
501	3·779	Arable, &c.	545	14·138	Arable.
502	3·144	Wood.	546	16·993	Arable.
503	6·161	Arable, &c.	547	15·321	Arable.
504	2·927	Arable, &c.	548	5·038	Arable, &c.
505	7·958	Arable, &c.	549	6·438	Arable.
506	8·945	Arable.	550	·615	Rough pasture and shingle (island).
507	8·567	Arable.			
508	21·870	Arable.	551	4·116	Public road.
509	·943	Houses, yards, garden, and grass.	552	15·908	Arable, &c.
			553	2·562	Arable, &c.
510	·414	Marsh, &c.	554	11·228	Arable, rough pasture, marsh, &c.
511	4·649	Arable.			
512	1·914	Arable.	555	·080	House and garden.
513	1·736	Houses, yards, gardens, &c.	556	2·263	Rough pasture, whins, and marsh.
514	1·289	Wood, stream, &c.	557	1·057	Houses, yards, garden, dam, &c.
515	14·731	Arable.			
516	1·569	Arable.	558	15·312	Arable.
517	·296	Houses, yards, and gardens.	559	9·944	Arable, &c.
			560	1·960	Occupation road.
518	·860	Houses, gardens, and rough pasture.	561	·098	House and garden.
			562	10·165	Arable.
519	1·304	Arable, rough pasture, &c.	563	151·957	Wood.
			564	12·789	Arable, &c.
520	8·265	Arable.	565	8·576	Arable, &c.
521	21·352	Arable.	566	10·837	Arable, &c.
522	27·022	Arable, &c.	567	7·148	Rough pasture, &c.
523	11·928	Rough pasture and whins.	568	10·123	Arable, &c.
			569	2·795	Wood, &c.
524	·120	Pond (part of).	570	7·840	Arable, &c.
525	3·175	Arable.	571	17·034	Arable, &c.
526	2·553	Arable.	572	38·607	River Don (part of).
527	1·752	Arable.	573	5·764	Rough pasture and whins.
528	4·614	Arable.			
529	12·138	Arable, &c.	574	8·688	Arable, rough pasture, &c.
530	10·898	Arable.			
531	19·189	Arable.	575	4·198	Arable, &c.
532	9·755	Arable, &c.	576	4·224	Arable, &c.
533	4·773	Rough pasture, &c.	577	5·702	Arable, &c.
534	12·875	Arable, &c.	577a	3·317	Wood.
535	20·629	Arable, &c.	578	7·053	Arable, &c.
536	10·418	Arable, &c.	579	10·021	Arable, &c.
537	4·530	Rough pasture, whins, &c.	580	7·143	Arable, &c.
			581	1·111	Occupation road.
538	9·794	Arable.	582	10·909	Arable, &c.
539	6·643	Arable, &c.	583	1·239	Houses, yards, road, &c.
540	15·920	Arable.			

No. on Plan.	Area in Acres.	Remarks.
584	·675	Houses, yard, and garden.
585	5·366	Arable, &c.
586	4·776	Rough pasture, trees, streams, &c.
587	18·306	Arable, &c.
588	4·590	Rough pasture, trees, streams, &c.
589	10·857	Arable.
590	·098	Dam.
591	14·092	Arable, &c.
592	18·726	Arable.
593	7·278	Arable.
594	16·609	Arable, &c.
595	4·904	Arable, &c.
596	8·169	Arable.
597	31·506	Rough pasture and trees.
598	41·724	Rough pasture and trees.
599	6·242	Arable, &c.
600	·699	Stackyard.
601	1·187	Rough pasture, dam, &c.
602	10·801	Arable.
603	12·204	Arable, streams, &c.
604	255·383	Wood.
605	34·145	Heathy pasture.
606	1·180	Houses, yards, garden, and roads.
607	5·580	Arable.
608	1·533	Arable.
608a	80·963	Rough pasture, whins, arable, &c.
609	32·889	Arable, slope, road, &c.
610	4·224	Wood, &c.
611	2·843	Arable, &c.
612	·355	Houses, yards, gardens, wood, &c.
613	·125	House, yards, and garden.
614	33·702	Arable, rough pasture, marshes, &c.
615	3·234	River Don (part of).
616	9·041	Arable, &c.
617	·919	Houses, yards, gardens, and pool.
618	12·446	Arable.
619	14·252	Arable.
620	3·701	Arable.
621	8·827	Arable.
622	·559	Public road (half of).
623	14·148	Arable.
624	12·752	Arable and dam.
625	6·776	Arable, &c.
626	3·579	Arable, &c.
627	9·612	Arable.
628	8·840	Arable.
629	13·250	Arable.
630	9·241	Arable, &c.
631	·222	Houses, garden, and road.
	10396·161	

RECAPITULATION.

10315·512	Land.
36·164	Public roads.
44·485	Water.
10396·161	Total area of the Parish of Kildrummy, in the County of Aberdeen.

INDEX TO PLACES

IN THE

PARISH OF KILDRUMMY.

COUNTY OF ABERDEEN.

Name of Place.	No. of Sheet.		Descriptive Remarks.
	6-inch scale.	25·344-inch scale.	
Ardhuncart - - -	LI.	16	A farmsteading.
Auld Water - - -	,,	,,	
Ardhuncart Wood - -	,,	,,	
Braidshaw - - -	XLII.	14	A house.
Burn of Buck - - -	,,	,,	
Burn of Glenny - -	LI.	3	
Bogmore - - -	,,	2	A dwelling house.
Burn of Cookies-shiel -	,,	5	
Burn of Corchinnan - -	,,	6	
Battlehillock - - -	,,	11	A farmsteading.
Backstone - - -	,,	,,	A crofter's residence.
Bridgend - - -	,,	12	A farmsteading.
Bog of Culsh - -	,,	14	
Broom Hill - - -	,,	,,	
Broadley - - -	,,	15	A farmsteading.
Blackbaulk - - -	,,	,,	A farmsteading.
Burn of Minfur - -	,,	,,	
Bull Slack - - -	,,	,,	
Blindwell How - -	,,	,,	
Back Den - - -	LXI.	3	
Burgh Leys - - -	,,	4	
Burnside - - -	,,	7	A house.
Corse of Laigh - -	XLII.	14	A low ridge.
Craigenscore Hill - -	LI.	1	
Clayhooter Hill - -	,,	2	
Clova - - -	,,	3	A mansion.
Crampstone - - -	,,	,,	A farmsteading.
Clova Hill - - -	,,	6	
Clova Crofts - - -	,,	7	Cottages.
Cairngauld - - -	,,	,,	A farmsteading.
Clashnarae Hill - -	,,	9	
Cairnhead - - -	,,	11	A crofter's residence.
Clonheugh - - -	,,	,,	
Cammacks How - -	,,	14	A hill.
Cairn of Maule's Ha' -	,,	,,	Rocks.
Coul Burn - - -	LXI.	2	
Coulburn - - -	LI.	14	A farmsteading.
Chapel Haugh - - -	,,	16	
Chapel Ford - - -	,,	,,	
Church - - -	,,	,,	

Name of Place.	No. of Sheet.		Descriptive Remarks.
	6-inch scale.	25·344-inch scale.	
Chapel Hill - - -	LXI.	2	
Chapelhill - - -	,,	,,	A crofter's residence.
Chapelton - - -	,,	,,	A farmsteading.
Chapel Ronald (remains of) -	,,	,,	
Cairn Trumpet - -	,,	3	A hill.
Culsh - - -	,,	,,	A farmsteading.
Cleik-him-in Pot - -	,,	4	A portion of the River Don.
Cot Hill - - -	,,	,,	
Causeway Bridge - -	,,	,,	
Cameron's Hillock - -	,,	,,	
Cookshill - - -	,,	6	A farmsteading.
Corrie Cairn - -	,,	,,	
Cook's Hill - - -	,,	7	
Craigiebeg Wood - -	,,	4	
Contlach Well - -	LXII.	1	
Coillebhar Hill - - -	,,	,,	
Dead Wife's Cairn - -	XLII.	14	
Drumnahive Wood - -	LI.	11	
Drumdhuan - - -	,,	,,	A hollow.
Drumnahive Hill - -	,,	14	
Dikeside - - -	,,	15	A crofter's residence.
Duncan's Cairns - -	,,	,,	
Den of Kildrummy - -	LXI.	3	
Delphorrie Stone - -	LI.	16	
Denhouse - - -	LXI.	3	
Drumnahive - - -	LI.	15	A farmsteading.
Drumgoudrum Wood -	LXI.	4	
Dukeston - - -	,,	8	A farmsteading.
Earlseat Hill - - -	LI.	10	
Fir Hillock - -	,,	16	
Ferniebrae - - -	LXII.	1	A farmsteading.
Greymare Stone - -	LI.	2	
Green Well - - -	XLII.	14	
Gight Cairns - -	LII.	2	
Greens of Harystone - -	,,	,,	
Glenlaff Burn - -	,,	5	
Geskin Slack - - -	,,	15	A ravine.
Gardnerhill - -	LXI.	3	A cottage.
Greenstile - - -	,,	,,	A farmsteading.
Harystone - - -	LI.	,,	A farmsteading.
Hill of Snowy Slack - -	,,	5	
Hare Cairns - - -	,,	14	Rocks.
How of Mar - - -	,,	,,	A ravine.
Hill of Wester Clova -	,,	,,	
Honeybarrel - -	,,	15	A farmsteading.
Howff Park - - -	LXI.	4	
Invermossat - - -	LI.	16	A house.
Inver Bridge - - -	,,	,,	
Kebbuck Knowe - -	,,	5	A hill.
Kindy Burn - - -	LXI.	2	
Kildrummy Lodge - -	,,	3	

Name of Place.	No. of Sheet. 6-inch scale.	No. of Sheet. 25·344-inch scale.	Descriptive Remarks.
Kildrummy Castle (in ruins)	LXI.	3	
Kirkhill - -	LI.	15	A farmsteading.
Knappert Hillock - -	LXI.	4	
Littlemill - - -	LI.	7	Cottages.
Lulach's Stone - -	,,	11	
Lewishillock - -	,,	,,	A farmsteading.
Lochans - - -	,,	15	A farmsteading.
Leith's Haugh - - -	,,	,,	A portion of ground.
Longley - - -	LXI.	3	A farmsteading.
Muir of the Wood - -	LI.	2	
Murchie Burn - - -	,,	7	
Mid Clova - - -	,,	,,	A farmsteading.
Mossat Burn - - -	,,	7, 10, 11	
Muirs of Clova - -	,,	11	A crofter's residence.
Muirs of Kildrummy - -	,,	,,	A farmsteading.
Mossat Bridge - -	,,	12	
Mossat - - - -	,,	,,	A dwelling house.
Mossatside - - -	,,	,,	A farmsteading.
Mummy's Well - ..	,,	14	
Mosshead - - -	,,	15	A farmsteading.
Moss of Minfur - -	,,	,,	
Meg's Stone - -	,,	16	
Macharshaugh - - -	,,	,,	A farmsteading.
Manse - - - ..	,,	,,	
Mains of Kildrummy - -	LXI.	3	A farmsteading.
Milltown - - -	,,	,,	Cottages.
Malt Croft - - -	,,	,,	A farmsteading.
Mains of Brux - -	,,	4	A farmsteading.
Millachole - - -	,,	,,	
McFadyen's Well - -	,,	,,	
Nether Tyries - - -	LI.	15	A farmsteading.
Nine Maidens Green - -	,,	16	
Nether Kildrummy - -	LXI.	3	A farmsteading.
Newton - - -	,,	4	Two farmsteadings.
Path How - - -	LI.	15	A hollow.
Pow Ford - - -	,,	16	
Priests Rig - - -	LXI.	3	A hill.
Quarryfield - - -	LI.	15	A farmhouse.
River Don - - -	LXI.	4, 8	
Rifle Range - - -	,,	4	
Rough Mires - -	,,	,,	A part of the River Don.
Silverford Bridge - -	XLII.	14	
Scad Hill - - -	LI.	1	
Snowy Slack - -	,,	5	A hollow.
St. Luke's Well - -	,,	7	
Spensal Brae - - -	,,	15	
Stane of Heebreem - -	,,	,,	
School - - -	,,	16	
Sauchenbog - - -	LXI.	2	A farmsteading.
School Hill - - -	,,	3	
St. Bride's Well - -	,,	4	

Name of Place.	No. of Sheet.		Descriptive Remarks.
	6-inch scale.	25·344-inch scale.	
The Buck - - -	LI.	1	A hill.
Todstown - - -	,,	3	A farmsteading.
Thief's Slack - - -	,,	14	A hollow.
Templeton - - -	LXI.	3	A farmsteading.
Temple Croft - - -	LI.	15	Three houses.
Tyries - - - -	,,	,,	A farmsteading.
The Corbies - - -	,,	16	
The Slog - - -	,,	,,	Marshy ground.
The Deelat - - -	LXI.	2	A hill.
Truff Hillocks - - -	,,	3	
The Throne - - -	,,	4	A hill.
The Ship - - -	,,	7	
Volunteers' Hall - -	,,	3	
Well of Shiels - - -	LI.	2	
Wester Clova - - -	,,	11	A farmsteading.
Whitelums - - -	,,	15	Two cottages.
Wester Mains - -	LXI.	3	A farmsteading.
Westside - - -	,,	4	A farmsteading.
Windyside - - -	,,	8	A crofter's residence.

LONDON :
Printed by George E. Eyre and William Spottiswoode,
Printers to the Queen's most Excellent Majesty,
For Her Majesty's Stationery Office.

ORDNANCE SURVEY OF SCOTLAND.

BOOK OF REFERENCE TO THE PLAN

OF THE

PARISH OF KILFINAN,

IN THE

COUNTY OF ARGYLL,

CONTAINING 33762·928 ACRES.

COLONEL SIR HENRY JAMES, R.E., F.R.S., M.R.I.A., F.G.S., &c.,

SUPERINTENDENT OF THE SURVEY.

LONDON:

PRINTED BY GEORGE E. EYRE AND WILLIAM SPOTTISWOODE,

PRINTERS TO THE QUEEN'S MOST EXCELLENT MAJESTY.

FOR HER MAJESTY'S STATIONERY OFFICE.

1868.

Price Two Shillings.

[7142 - 50—7/68.]

t

F.
C.
W.
ef.
.S.

the

CLXXI

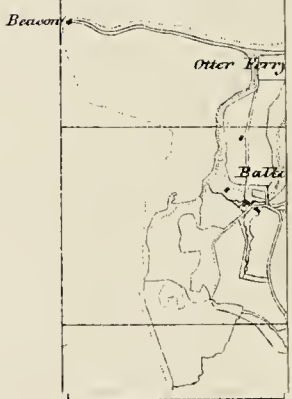

CCII

P

EXPLANATORY REMARKS.

The scale of the Parish Plans is the 1-2500th of the actual length on the ground, and is equal to 25·344 inches to a mile, which is very approximately equal to one square inch to one acre, the square of 1·0018 inch being equal to one acre.

The length of each sheet is $1\frac{1}{2}$ miles, and the width 1 mile, the area of each sheet is therefore 960 acres.

Each enclosure has a reference number to the area which is given in this Book.

The Braces (f) on the plans are to indicate that the spaces so braced are included under the same reference number.

The Altitudes in feet above the Mean Level of the Sea are written thus—31·4.

The Scale of the Plans of the County is 6 inches to a mile, and each sheet contains the same area as 16 sheets of the Parish Plans. There is therefore a double reference number to each sheet, as VI. 9., the Roman Numerals referring to the County Plans, the Arabie Figures to the Parish Plans.

The following are the characters employed on the Ordnance Plans on the Scales of 1-2500, and 6 inches to a mile :—

County Names	C	Hundreds or Wards	W
Parishes	P	Townships	T
Extra Parochial.....	E	Division of Townships	T

Antiquities ..... { ROMAN / Druidical or Saxon / Norman or Subsequent

The descriptions of the boundaries are shown by the following initials :—

Centre of Stream	*C.S.*	Centre of Fence	*C.F.*
Centre of Road	*C.R.*	Top of Cop	*T.C.*
Side of Stream or Drain ...	*S.S.* or *S.D.*	Centre of Wall	*C.W.*
Root of Hedge	*R.H.*	Defaced	*Def.*
Face of Wall.....	*F.W.*	Track of Stream.....	*T.S.*

Undefined..... *Und.*

Where a change occurs in the boundaries, the symbol [o—o] is used to show the part at which the change takes place.

N.B.—To convert Decimal Fractions of an Acre into Roods and Perches, multiply the decimal first by 4 and then by 40, preserving the same number of decimals in the product.

Examples—

			Acres.				Acres.
			633·357				527·013
			4				4
			1·428				·052
			40				40
A.	R.	P.	17·120	A.	R.	P.	2·080
633	1	17		527	0	2	

TABLE

FOR CONVERTING DECIMAL PARTS OF AN ACRE INTO ROODS AND PERCHES.

Perch.	0 Rood.	1 Rood.	2 Roods.	3 Roods.	Perch.	0Rood.	1 Rood.	2 Roods.	3 Roods.
0	·000	·250	·500	·750	21	·131	·381	·631	·881
1	·006	·256	·506	·756	22	.137	·387	·637	·887
2	·012	·262	·512	·762	23	·144	·394	·644	·894
3	·019	·269	·519	·769	24	·150	·400	·650	·900
4	·025	·275	·525	·775	25	·156	·406	·656	·906
5	·031	·281	·531	·781	26	·162	·412	·662	·912
6	·037	·287	·537	·787	27	·169	·419	·669	·919
7	·044	·294	·544	·794	28	·175	·425	·675	·925
8	·050	·300	·550	·800	29	·181	·431	·681	·931
9	·056	·306	·556	·806	30	·187	·437	·687	·937
10	·062	·312	·562	·812	31	·194	·444	·694	·944
11	·069	·319	·569	·819	32	·200	·450	·700	950
12	·075	·325	·575	·825	33	·206	·456	·706	·956
13	·081	·331	·581	.831	34	·212	·462	·712	·962
14	·087	·337	·587	·837	35	·219	·469	·719	·969
15	·094	·344	·594	·844	36	·225	·475	·725	·975
16	·100	·350	·600	·850	37	·231	·481	·731	·981
17	·106	·356	·606	·856	38	·237	·487	·737	·987
18	·112	·362	·612	·862	39	·244	·494	·744	·994
19	.119	·369	·619	·869	40	·250	·500	·750	1·000
20	·125	·375	·625	·875					

PARISH OF KILFINAN,

IN THE

COUNTY OF ARGYLL.

No. on Plan.	Area in Acres.	Remarks.	No. on Plan.	Area in Acres.	Remarks.
1	·987	Pool.	43	6·879	Arable.
2	·603	Rough pasture.	44	1·022	Rough pasture, &c.
3	·424	Burn (part of), tidal.	45	5·617	Rough pasture.
4	·288	Rough pasture.	46	105·678	Rough pasture, &c.
5	10·112	Arable.	47	8·481	Arable.
6	1·452	Pasture, &c.	48	1·408	Rough pasture, &c.
7	2·126	Wood.	49	8·086	Arable.
8	16·539	Arable.	50	·128	Rough pasture.
9	·680	Occupation road.	51	·332	Wood, &c.
10	·430	Rough pasture.	52	1·311	Wood, &c.
11	1·245	Wood.	53	6·724	Rough pasture, &c.
12	·077	Rough pasture.	54	·949	Rough pasture, &c.
13	·595	Houses, gardens, &c.	55	8·816	Arable.
14	·557	Arable.	56	13·319	Arable.
15	·015	House.	57	·979	Occupation road.
16	·286	Rough pasture.	58	1·045	Wood.
17	·536	Rough pasture.	59	6·328	Arable.
18	·141	House, garden, &c.	59a	1·591	Arable, &c.
19	·102	Public quay.	60	11·969	Arable.
20	·204	Houses, garden, &c.	61	6·223	Arable, &c.
21	1·781	Arable.	62	3·524	Wood, &c.
22	1·471	Arable.	63	395·113	Rough pasture, &c.
23	8·806	Arable.	64	1·424	Rough pasture, &c.
24	2·838	Rough pasture, &c.	65	11·927	Arable, &c.
25	6·410	Arable.	66	1·580	Wood, &c.
26	2·217	Rough pasture, &c.	67	3·895	Burn (part of).
27	·470	Homestead, &c.	68	12·443	Wood, &c.
28	9·479	Arable.	69	·880	Wood.
29	·028	Pasture.	70	31·117	Arable, &c.
30	8·366	Arable.	71	·310	Arable.
31	2·664	Rough pasture, &c.	72	5·811	Arable.
32	17·454	Ornamental ground.	73	·325	Rough pasture, &c.
33	11·438	Ornamental ground.	74	14·895	Ornamental ground.
34	·076	Wood.	75	45·507	Arable.
35	5·915	Wood, &c.	76	5·236	Arable.
36	·719	Arable.	77	5·731	Arable.
37	·053	Houses, &c.	78	·480	House, garden, &c.
38	3·464	Arable.	79	·010	Boat house.
39	·112	Wood.	80	6·323	Ornamental ground.
40	84·816	Wood.	81	·143	House, &c.
41	3·882	Rough pasture.	82	2·132	Gardens, &c.
42	·410	Houses, &c.	83	1·484	Wood.

No. on Plan.	Area in Acres.	Remarks.	No. on Plan.	Area in Acres.	Remarks.
84	·966	Ornamental ground.	136	211·858	Rough pasture, &c.
85	·114	Wood.	137	7·638	Arable.
86	·214	Occupation road.	138	2·543	Rough pasture, &c.
87	·437	Houses, gardens, &c.	139	21·628	Arable, &c.
88	6·599	Arable.	140	30·299	Rough pasture, &c.
89	3·773	Arable.	141	20·721	Arable.
90	·575	Gravel.	142	1·091	Homestead, &c.
91	·146	Sand.	143	8·752	Arable
92	75·527	Wood, &c.	144	5·014	Arable.
93	·303	Occupation road.	145	2·046	Arable.
94	1·740	Houses, &c.	146	·385	Arable.
95	·606	Wood.	147	1·345	Wood.
96	·184	Dam.	148	·587	Arable.
97	14·387	Ornamental ground.	149	4·825	Arable.
98	52·099	Wood.	150	9·408	Arable.
99	3·009	Arable, &c.	151	·208	Rough pasture, &c.
100	3·541	Arable.	152	·560	Wood.
101	·203	House, garden, &c.	153	1·286	Rough pasture, &c.
102	·477	Arable.	154	16·519	Arable.
103	1·743	Rough pasture, &c.	155	·194	Rough pasture.
104	32·779	Arable.	156	173·754	Rough pasture, &c.
105	3·168	Wood.	157	8·254	Arable.
106	14·855	Arable.	158	·386	Rough pasture.
107	7·995	Wood. &c.	159	·222	Rough pasture.
108	14·039	Arable.	160	7·331	Arable.
109	1·570	Occupation road.	161	·960	Rough pasture, &c.
110	·469	Wood.	162	·411	Rough pasture, &c.
111	·031	Occupation road.	163	1·522	Wood.
112	7·354	Arable.	164	3·552	Arable.
113	14·694	Arable.	165	·926	Arable.
114	7·975	Arable.	166	10·305	Rough pasture, &c.
115	15·624	Arable.	167	15·401	Arable.
116	25·233	Arable.	168	3·397	Arable.
117	50·692	Wood.	169	·294	Houses, &c.
118	·517	Rough pasture, &c.	170	·103	Pasture.
119	6·703	County road.	171	38·320	Rough pasture, &c.
120	678·898	Rough pasture, &c.	172	2·001	Arable.
121	242·076	Rough pasture, &c.	173	·214	Arable.
122	·250	Houses and garden.	174	22·088	Wood.
123	1·792	Wood.	175	1·084	Arable.
124	2·336	Arable.	176	25·495	Arable.
125	·198	House, garden, &c.	177	·421	Houses and gardens.
126	·134	House and garden.	178	·493	Homestead, &c.
127	14·114	Arable.	179	·126	Houses, garden, &c.
128	735·490	Rough pasture, &c.	180	·093	House and garden.
129	4·957	Arable.	181	·141	House and garden.
130	50·201	Arable.	182	·140	House and gardens.
131	1·354	Homestead, &c.	183	·096	House and garden.
132	3·989	Arable.	184	37·522	Arable.
133	5·039	Arable.	185	·095	Wood.
134	·620	Rough pasture, &c.	186	1·108	Wood, &c.
135	14·468	Rough pasture, &c.	187	·254	Wood.

No. on Plan.	Area in Acres.	Remarks.
188	1·069	Wood.
189	17·924	Wood.
190	·421	Wood.
191	2·886	Rough pasture, &c.
192	16·600	Arable.
193	3·404	Rough pasture.
194	1·566	Rough pasture, &c.
195	·124	Rough pasture.
196	·380	Rough pasture, &c.
197	12·429	Arable.
198	·374	Marsh.
199	2·331	Arable.
200	1·646	Rough pasture.
201	17·295	Arable.
202	2·402	Whins, &c.
203	·071	Rough pasture.
204	·282	Rough pasture, &c.
205	·799	Arable.
206	·509	Houses, garden, &c.
207	·220	Dam.
208	221·800	Rough pasture, &c.
209	16·297	Rough pasture, &c.
210	1·001	Rough pasture, &c.
211	14·971	Arable, &c.
212	2·505	Arable, &c.
213	·089	Rough pasture.
214	·398	Rough pasture, &c.
215	6·790	Arable.
216	·511	Houses, garden, &c.
217	·156	Garden.
218	·059	Pasture, &c.
219	167·121	Rough pasture, &c.
220	12·280	Rough pasture, &c.
221	·075	Houses and garden.
222	50·305	Arable.
223	7·020	Arable.
224	2·045	Rough pasture.
225	23·978	Wood, &c.
226	9·950	Wood, &c.
227	13·469	Arable.
228	·414	Rough pasture.
229	8·241	Arable.
230	33·534	Arable, &c.
231	1·975	Arable, &c.
232	16·397	Arable, &c.
233	·348	Rough pasture, &c.
234	·031	Rough pasture (island).
235	1·007	Homestead, &c.
236	·793	Rough pasture, &c.
237	·274	Rough pasture.
238	·527	Meadow.
239	29·785	Arable.
240	·028	House.
241	12·401	Burn (part of).
242	·027	House.
243	7·963	Arable, &c.
244	2·082	Arable.
245	4·755	Arable.
246	2·837	Rough pasture.
247	2·019	Wood, &c.
248	25·163	Arable.
249	12·067	Rough pasture, &c.
250	1·007	Tidal water.
251	·994	Foreshore of tidal water.
252	·336	Whins.
253	2·326	Pasture.
254	2·882	Rough pasture and sand.
255	1·727	Foreshore of tidal water.
256	8·900	Rough pasture, &c.
257	·880	Rough pasture.
258	34·111	Ornamental ground.
259	10·046	Wood.
260	·721	Rough pasture.
261	19·974	Arable.
262	12·346	Ornamental ground.
263	13·942	Arable.
264	6·823	Arable, &c.
265	·064	Houses, &c.
266	3·313	Burn (part of) tidal.
267	·021	House.
268	·698	Occupation road.
269	8·361	Ornamental ground.
270	·232	House, &c.
271	·829	Offices, &c.
272	4·098	Wood, &c.
273	14·181	Wood, &c.
274	30·923	Arable, &c.
275	3·616	Rough pasture, &c.
276	·194	Houses, garden, &c.
277	·157	Garden.
278	·390	Occupation road.
279	7·004	Arable.
280	6·554	Wood, &c.
281	14·278	Arable, &c.
282	·470	Arable.
283	2·231	Arable, &c.
284	·600	Wood, &c.
285	·811	Wood, &c.
286	·844	Garden, &c.
287	·490	Garden, &c.

No. on Plan.	Area in Acres.	Remarks.	No. on Plan.	Area in Acres.	Remarks.
288	16·925	Arable.	340	1·184	Rough pasture, &c.
289	·043	House, &c.	341	·320	Rough pasture, &c.
290	·060	House and garden.	342	·539	Houses, gardens, &c.
291	8·564	Arable.	343	·127	Occupation road.
292	16·822	Arable, &c.	344	·112	Garden.
293	·127	Dam.	345	2·536	Arable.
294	·425	Arable.	345a	3·001	Arable.
295	·724	Houses, garden, &c.	346	5·143	Arable.
296	50·727	Rough pasture, &c.	347	·492	Wood, &c.
297	21·254	Rough pasture, &c.	348	·649	Pasture.
298	18·326	Arable.	349	1·135	Arable.
299	·077	House, &c.	350	344·647	Rough pasture, &c.
300	19·950	Arable.	351	36·514	Arable.
301	5·190	Rough pasture.	352	1·978	Rough pasture, &c.
302	2·475	Rough pasture.	353	97·171	Rough pasture, &c.
303	1·693	Arable, &c.	354	4·675	Arable, &c.
304	17·820	Arable.	355	1·776	Wood, &c.
305	·195	Wood.	356	8·927	Arable.
306	·505	House, garden, &c.	357	·498	Rough pasture.
307	·673	Burial ground, &c.	357a	·829	Rough pasture, &c.
308	·479	Houses, garden, &c.	358	1·418	Wood, &c.
309	·282	Occupation road, &c.	359	19·247	Arable.
310	.938	Houses, gardens, &c.	360	4·693	Public road.
311	·258	Houses, gardens, &c.	361	·237	Wood.
312	3·768	Arable, &c.	362	·803	Houses, &c.
313	·547	Occupation road.	363	·898	Arable, &c.
314	·223	Rough pasture, &c.	364	·172	Homestead, &c.
315	·306	Rough pasture, &c.	365	1·092	Wood.
316	·058	Houses, &c.	366	1·513	Orchard.
317	12·319	Arable, &c.	367	.614	Wood, &c.
318	11·319	Arable, &c.	368	1·903	Arable, &c.
319	301·166	Rough pasture, &c.	369	·392	Pasture, &c.
320	17·270	Rough pasture, &c.	370	1·393	Wood.
321	23·788	Rough pasture, &c.	371	34·849	Arable.
322	·347	Houses, gardens, &c.	372	·286	Wood.
323	95·266	Rough pasture, &c.	373	·193	Wood.
324	12·407	Rough pasture, &c.	374	10·196	Arable, &c.
325	10·651	Pasture.	375	11·282	Arable, &c.
326	·280	Pasture.	375a	·180	Pasture.
327	124·253	Rough pasture.	376	14·162	Arable.
328	152·752	Rough pasture.	377	·505	Wood.
329	267·866	Rough pasture, &c.	378	14·059	Arable.
330	47·752	Rough pasture, &c.	379	·346	Pasture.
331	1·036	Rough pasture, &c.	380	15·296	Arable.
332	6·902	Rough pasture, &c.	381	·228	House and garden.
333	28·291	Pasture.	382	2·016	Arable.
334	·377	Rough pasture, &c.	383	7·135	Arable.
335	13·487	Rough pasture, &c.	384	1·129	Wood, &c.
336	·652	Rough pasture, &c.	385	12·796	Burn (parts of).
337	·758	Arable.	386	5·931	Wood, &c.
338	·255	House and gardens.	387	10·432	Arable.
339	2·563	Pasture, &c.	388	1·432	Pasture, &c.

No. on Plan.	Area in Acres.	Remarks.	No. on Plan.	Area in Acres.	Remarks.
389	7·013	Rough pasture, &c.	441	·662	Rough pasture, &c.
390	9·435	Arable, &c.	442	7·287	Arable.
391	·225	Wood.	443	·657	Rough pasture.
392	·226	Wood.	444	16·961	Arable.
393	7·209	Arable.	445	·573	Houses and garden.
394	·060	Wood.	446	2·070	Rough pasture.
395	5·987	Arable, &c.	447	10·254	Arable.
396	·540	Pasture.	448	·368	Arable.
397	·151	Wood, &c.	449	·178	House, garden, &c.
398	10·386	Rough pasture, &c.	450	5·099	Rough pasture, &c.
399	·956	Arable, &c.	451	7·940	Arable.
400	·193	Rough pasture.	452	1·849	Burn (part of), tidal.
401	116·856	Rough pasture, &c.	453	3·889	Rough pasture.
402	33·883	Arable, &c.	454	3·986	Arable.
403	7·610	Arable.	455	·188	Rough pasture, &c.
404	·178	Ruins, &c.	456	5·008	Arable.
405	15·279	Rough pasture, &c.	457	·106	Pasture.
406	·627	Arable.	458	·161	Yard, &c.
407	23·042	Rough pasture, &c.	459	·688	Orchard.
408	1·105	Arable.	460	·150	Houses, &c.
409	·736	Houses, garden, &c.	461	1·494	Arable, &c.
410	·262	House, garden, &c.	462	6·924	Wood.
411	5·566	Arable.	463	2·451	Wood, &c.
412	·993	Wood.	464	16·705	Arable, &c.
413	13·291	Arable, &c.	465	2·055	Wood, &c.
414	25·679	Arable.	466	·398	Rough pasture, &c.
415	·354	Yards, &c.	467	·192	Gardens.
416	15·256	Rough pasture, &c.	468	·181	Houses, gardens, &c.
417	12·255	Rough pasture, &c.	469	·181	House and garden.
418	18·011	Arable.	470	2·835	Rough pasture, &c.
419	1·408	Rough pasture.	471	4·997	Arable, &c.
420	1·766	Wood, &c.	472	35·665	Arable, &c.
421	2·798	Arable.	473	·447	Rough pasture.
422	2·989	Rough pasture.	474	11·469	Arable, &c.
423	2·072	Rough pasture.	474a	·015	House.
424	·620	Wood.	475	·158	House and garden.
425	·586	Wood.	476	·338	Rough pasture.
426	·160	Wood.	477	27·106	Rough pasture, &c.
427	14·291	Arable, &c.	478	·287	House, garden, &c.
428	7·024	Arable.	479	·174	Pasture, &c.
429	·619	Houses, gardens, &c.	480	·067	Pasture, &c.
430	25·104	Arable.	481	9·840	Arable.
431	2·003	Rough pasture, &c.	482	·036	Garden.
432	·472	Rough pasture, &c.	483	·125	Yards, &c.
433	3·107	Arable.	484	1·478	Rough pasture.
434	·857	Wood, &c.	485	90·414	Arable, &c.
435	15·952	Arable, &c.	486	29·823	Rough pasture, &c.
436	2·244	Arable, &c.	487	530·751	Rough pasture, &c.
437	·418	Rough pasture.	488	·148	Arable.
438	·184	Rough pasture.	489	8·001	Arable, &c.
439	486	Arable.	490	41·260	County road.
440	1·452	Rough pasture, &c.	491	11·320	Arable, &c.

No. on Plan.	Area in Acres.	Remarks.	No. on Plan.	Area in Acres.	Remarks.
492	·291	House, garden, &c.	540	·186	Ornamental ground.
493	·032	Pasture.	541	2·938	Arable.
494	·344	Rough pasture.	542	3·712	Ornamental ground.
495	·209	House, &c.	543	·066	Wood.
496	6·574	Arable, &c.	544	·880	Ornamental ground, &c.
497	·233	Houses, garden, &c.			
498	·021	House.	545	·114	Wood.
499	3·288	Rough pasture.	546	13·987	Dam.
500	·019	Rough pasture (island).	547	1·937	Burn (part of).
			548	77·166	Wood, &c.
501	·664	Wood (island, part of).	549	2·072	Loch.
502	·558	Rough pasture (island, part of).	550	·085	Houses and garden.
			551	·137	House, garden, &c.
503	40·434	Loch.	552	·183	Sheepfold, &c.
504	15·564	Rough pasture.	553	2·273	Rough pasture.
505	45·364	Rough pasture, &c.	554	1·184	Rough pasture, &c.
506	12·065	Dam.	555	1·748	Arable, &c.
507	67·189	Rough pasture, &c.	556	·673	Pasture, &c.
508	37·840	Arable.	557	·598	Arable.
509	20·431	Rough pasture, &c.	558	5·441	Wood, &c.
510	·074	House, &c.	559	·289	Pasture.
511	·370	Rough pasture.	560	2·379	Pasture, &c.
512	13·444	Arable.	561	·116	Houses, &c.
513	·462	Wood.	562	·040	House and garden.
514	3·123	Rough pasture, &c.	563	3·338	Rough pasture, &c.
515	·502	Wood.	564	·125	Houses and garden.
516	4·997	Occupation road.	565	16·870	Arable, &c.
517	79·679	Rough pasture, &c.	566	·320	Rough pasture, &c.
518	26·598	Rough pasture, &c.	567	·757	Rough pasture.
519	20·534	Wood, &c.	568	·617	Houses, gardens, &c.
519a	·830	Arable.	569	·073	House and garden.
520	11·814	Arable.	570	·398	Rough pasture.
521	1·641	Wood.	571	22·060	Arable, &c.
522	9·225	Ornamental ground.	572	·189	Church, &c.
523	2·709	Wood, &c.	573	·267	Rough pasture, &c.
524	7·805	Ornamental ground, &c.	574	·200	Houses, garden, &c.
			575	3·017	Ornamental ground, &c.
525	·067	Arable.			
526	·021	House.	576	·641	Wood.
527	9·071	Arable, &c.	577	·792	Arable.
528	36·561	Ornamental ground.	578	·553	Wood.
529	·400	Wood.	579	·788	Houses, gardens, &c.
530	·453	Wood.	580	·418	Pasture.
531	·057	Wood.	581	·939	Rough pasture, &c.
532	11·047	Ornamental ground.	582	23·812	Rough pasture, &c.
533	·145	Rough pasture, &c.	583	16·077	Wood, &c.
534	·253	Pool.	584	·266	Wood.
535	90·183	Wood, &c.	585	·353	Wood.
536	14·591	Wood, &c.	586	·222	Wood.
537	·357	Wood.	587	4·956	Houses, gardens, &c.
538	·318	Ornamental ground.	588	·927	Houses, &c.
539	·075	House.	589	·723	Arable, &c.

No. on Plan.	Area in Acres.	Remarks.	No. on Plan.	Area in Acres.	Remarks.
590	1·242	Houses, garden, &c.	641	·658	Arable.
591	·334	Occupation road.	642	·171	Wood.
592	2·612	Houses, gardens, &c.	643	·409	Arable.
593	·984	Arable.	644	1·817	Houses, garden, &c.
594	·926	Pasture, &c.	645	1·037	Ornamental ground.
595	5·699	Rough pasture, &c.	646	·111	Sand, &c.
596	·340	House and garden.	647	·269	Houses, &c.
597	·577	Houses, garden, &c.	648	11·104	Wood, &c.
598	1·386	Arable, &c.	649	·288	Wood, &c.
599	·294	Garden, &c.	650	·472	Arable.
600	·992	Wood.	651	·170	Arable.
601	·595	Wood.	652	·092	Wood.
602	·949	Arable, &c.	653	·091	Arable.
603	6·858	Houses, gardens, &c.	654	1·451	Houses, gardens, &c.
604	49·024	Wood, &c.	655	6·425	Public road.
605	4·886	Wood, &c.	656	·408	Sand, &c.
606	·541	Garden.	657	·823	House, ornamental ground, &c.
607	·476	Wood.			
608	·959	Houses, garden, &c.	658	·283	Pasture.
609	·447	Arable.	659	40·660	Rough pasture, &c.
610	·134	Occupation road.	660	17·618	Arable.
611	·830	Arable, &c.	661	31·013	Wood.
612	·834	Wood, &c.	662	4·322	Arable.
613	·041	House, &c.	663	3·985	Arable.
614	·071	Pier (private).	664	·119	Wood.
615	·984	Arable.	665	1·957	Houses, garden, &c.
616	1·612	Arable.	666	·229	Pasture, &c.
617	·408	Wood, &c.	667	3·099	Rough pasture, &c.
618	·426	Ornamental ground.	668	1·006	Rough pasture, &c.
619	·063	Garden.	669	·191	Houses and garden.
620	1·304	Arable.	670	2·644	Arable.
621	·675	Houses, ornamental ground, &c.	671	20·784	Arable.
			672	3·098	Wood, &c.
622	2·139	Wood, &c.	673	1·545	Rough pasture, &c.
623	·507	Garden.	674	6·513	Arable.
624	·099	Pasture, &c.	675	1·046	Arable.
625	·068	Houses, &c.	676	5·800	Arable, &c.
626	1·137	Arable.	677	·523	Rough pasture, &c.
627	1·478	Arable.	678	·862	Rough pasture.
628	·181	Arable, &c.	679	·573	House, garden, &c.
629	·556	Arable.	680	·089	Garden, &c.
630	1·787	Houses, gardens, &c.	681	·539	Arable, &c.
631	·350	Arable.	682	·461	Rough pasture, &c.
632	·267	Wood, &c.	683	·525	Island (foreshore).
633	1·157	Ornamental ground.	684	·749	Rough pasture, &c. (island).
634	·542	House, &c.			
635	1·930	Public road.	685	·533	Foreshore.
636	·682	Wood, &c.	686	2961·714	Rough pasture, &c.
637	·099	Arable.	687	2·371	Arable, &c.
638	2·206	Arable.	688	·746	Arable.
639	·160	House, garden, &c.	689	3·562	Arable.
640	·082	Wood.	690	·579	Wood.

No. on Plan.	Area in Acres.	Remarks.	No. on Plan.	Area in Acres.	Remarks.
691	·268	Arable, &c.	743	4·335	Arable, &c.
692	·154	Arable.	744	142·708	Rough pasture, &c.
693	·337	Houses, gardens, &c.	745	1·613	Arable.
694	·077	House and garden.	746	·477	Wood.
695	·967	Arable, &c.	747	·538	Rough pasture.
696	·747	Arable.	748	1·633	Houses, gardens, &c.
697	8·432	Rough pasture, &c.	749	6·288	Arable, &c.
698	·189	House and garden.	750	·129	Occupation road.
699	·616	Rough pasture.	751	·626	Arable, &c.
700	7·285	Arable.	752	·320	Houses, &c.
701	·706	Houses and garden.	753	1·838	Arable.
702	9·973	Arable, &c.	754	·099	Occupation road.
703	1·754	Rough pasture, &c.	755	·948	Houses, garden, &c.
704	·802	Rough pasture, &c.	756	1·325	Wood, &c.
705	15·986	Arable, &c.	757	·271	Houses, gardens, &c.
706	3·785	Wood.	758	·814	Public road.
707	1·113	Rough pasture, &c.	759	·093	House, garden, &c.
708	1·492	Arable.	760	1·200	Houses, gardens, &c.
709	92·639	Wood.	761	37·206	Rough pasture, &c.
710	3·926	Rough pasture.	762	4·834	Arable.
711	8·986	Rough pasture, &c.	763	14·399	Rough pasture, &c.
712	·770	Rough pasture.	764	·048	House, &c.
713	·148	Houses, garden, &c.	765	2·328	Arable, &c.
714	·419	Houses and garden.	766	·167	Wood, &c.
715	1·716	Pasture, &c.	767	·278	Houses, &c.
716	·472	Houses and gardens.	768	·733	Wood, &c.
717	·189	House and gardens.	769	·528	Rough pasture, &c.
718	2·701	Arable.	770	·215	Houses, &c.
719	4·740	Wood, &c.	771	2·399	Arable, &c.
720	30·008	Wood, &c.	772	·025	House, &c.
721	1·052	Arable.	773	·046	House.
722	2·699	Gravel.	774	·481	Occupation road.
723	18·102	Wood.	775	5·374	Parish road.
724	·564	Houses and garden.	776	45·883	Rough pasture, &c.
725	4·176	Arable, &c.	776a	10·879	Arable, &c.
726	6·747	Arable.	777	2·491	Old public road.
727	1·150	Pasture.	778	1·442	Rough pasture.
728	47·276	Rough pasture, &c.	779	26·864	Rough pasture, &c.
729	1·697	Arable, &c.	780	6·483	Arable, &c.
730	14·832	Arable.	781	·235	Houses, gardens, &c.
731	5·696	Arable.	782	·785	Houses, gardens, &c.
732	35·912	Arable, &c.	783	·097	Houses and garden.
733	1·155	Houses, gardens, &c.	784	·379	House and gardens.
734	11·586	Wood, &c.	785	1·091	Rough pasture, &c.
735	2·496	Wood, &c.	786	·736	Wood.
736	3·603	Arable.	787	23·734	Arable, &c.
737	·341	Wood.	788	1·343	Wood, &c.
738	·889	Gravel.	789	·511	Wood.
739	15·858	Wood, &c.	790	1·299	Wood, &c.
740	19·194	Rough pasture, &c.	791	1·919	Rough pasture, &c.
741	3·190	Arable, &c.	792	·078	Houses and garden.
742	4·166	Arable, &c.	793	·544	Arable, &c.

No. on Plan.	Area in Acres.	Remarks.	No. on Plan.	Area in Acres.	Remarks.
794	·064	Arable.	844a	4·640	Pasture.
795	·387	Houses, garden, &c.	845	2·052	Arable.
796	13·596	Arable, &c.	846	·238	Rough pasture.
797	6·263	Rough pasture, &c.	847	·019	Garden.
798	1·612	Arable, &c.	848	1·572	Arable.
799	·669	Houses, &c.	849	·202	Wood.
800	4·048	Rough pasture, &c.	850	·234	Wood.
801	2·346	Arable, &c.	851	·899	Arable.
802	3·247	Wood, &c.	852	·537	Pasture.
803	·496	Arable.	853	·756	Wood.
804	·025	House.	854	1·056	Wood.
805	·077	House, &c.	855	12·639	Arable, &c.
806	·238	Magazine, &c.	856	2·041	Wood, &c.
807	4·699	Arable, &c.	857	·197	House, &c.
808	3·065	Rough pasture, &c.	858	14·921	Arable, &c.
809	12·967	Arable, &c.	859	·409	Rough pasture, &c.
810	3·934	Rough pasture, &c.	860	·342	Rough pasture, &c.
811	·099	Artillery Volunteer Battery, &c.	861	·672	House, garden, &c.
			862	3·561	Arable.
812	2·523	Arable, &c.	863	·810	Arable.
813	·718	Rough pasture, &c.	864	1·857	Pasture, &c.
814	4·266	Rough pasture, &c.	865	4·725	Wood.
815	9·632	Rough pasture, &c.	866	8·843	Rough pasture, &c.
816	17·403	Wood, &c.	867	5·852	Arable.
817	4·025	Arable, &c.	868	249·942	Rough pasture, &c.
818	30·235	Wood, &c.	869	·426	Sand, &c.
819	11·707	Arable, &c.	870	6·400	Arable, &c.
820	·240	Pasture, &c.	871	1·710	Rough pasture, &c.
821	1·528	Wood, &c.	872	160·591	Rough pasture, &c.
822	108·327	Wood, &c.	873	·050	House and garden.
823	5·600	Arable, &c.	874	·490	Pasture, &c.
824	2·004	Foreshore.	875	4·030	Rough pasture, &c.
825	10·274	Rough pasture, &c.	876	·408	Rough pasture.
826	31·368	Rough pasture, &c.	877	2·529	Arable.
827	·859	Rough pasture, &c.	878	·135	Garden.
828	28·947	Arable, &c.	879	·247	Yard.
829	·241	Houses, garden, &c.	880	·534	Houses, gardens, &c.
830	·200	Yard.	881	21·666	Rough pasture, &c.
831	·065	House and garden.	882	4·566	Arable.
832	·077	Houses and garden.	883	4·968	Public road.
833	·252	Houses, garden, &c.	884	12·521	Arable.
834	2·208	Arable.	885	6·488	Arable.
835	59·514	Loch.	886	·505	Arable.
836	·979	Arable.	887	·202	House, garden, &c.
837	4·252	Rough pasture, &c.	888	8·302	Arable.
838	5·806	Arable.	889	·154	House, &c.
839	·548	Rough pasture, &c.	890	·579	Gardens, &c.
840	2·158	Houses, garden, &c.	891	2·826	Houses, gardens, &c.
841	4·273	Rough pasture, &c.	892	10·394	Wood, &c.
842	21·065	Arable, &c.	893	1·584	Houses, gardens, &c.
843	5·145	Rough pasture, &c.	894	2·456	Arable, &c.
844	7·276	Rough pasture, &c.	895	·100	Houses, &c.

No. on Plan.	Area in Acres.	Remarks.	No. on Plan.	Area in Acres.	Remarks.
896	1·433	Arable, &c.	948	3·391	Arable, &c.
897	·306	Houses, &c.	949	3·194	Arable, &c.
898	44·958	Arable.	950	·219	House and garden.
899	12·750	Arable.	951	·158	Arable.
900	7·196	Arable.	952	1·816	Arable.
901	·047	Church.	953	54·979	Wood, &c.
902	·101	Ornamental ground.	954	38·610	Wood, &c.
903	·423	Houses, gardens, &c.	955	2·865	Public road.
904	·103	Garden, &c.	956	·440	Arable.
905	·857	Arable.	957	·077	House and garden.
906	1·900	Houses, gardens, &c.	958	·100	Garden.
907	3·192	Arable, &c.	959	72·755	Wood, &c.
908	3·923	Arable, &c.	960	9·989	Arable, &c.
909	·263	Arable.	961	4·027	Rough pasture, &c.
910	·513	Arable, &c.	962	·110	House and garden.
911	·023	House.	963	·596	Houses, gardens, &c.
912	3·541	Arable, &c.	964	·655	Arable.
913	·560	Rough pasture, &c.	965	1·792	Rough pasture, &c.
914	·211	Wood, &c.	966	1·482	Eilean Buidhe.
915	6·081	Arable.	966a	2·225	Foreshore.
916	5·220	Arable, &c.	967	·218	Arable.
917	9·086	Arable, &c.	968	24·435	Arable, &c.
918	·023	House, &c.	969	·711	Rough pasture, &c.
919	1·767	Arable, &c.	970	2·556	Arable, &c.
920	·629	Rough pasture, &c.	971	·368	Rough pasture.
921	·607	Rough pasture, &c.	972	5·272	Arable.
922	7·866	Arable, &c.	973	·061	House and garden.
923	·406	Houses, &c.	974	·852	Arable.
924	·161	Arable.	975	2·690	Arable.
925	·268	House and garden.	976	2·444	Arable.
926	·261	Rough pasture, &c.	977	8·598	Rough pasture.
927	1·413	Wood.	978	11·483	Arable.
928	5·068	Rough pasture, &c.	978a	·348	Wood.
929	·611	Wood, &c.	979	·174	Rough pasture.
930	·134	Rough pasture, &c.	980	34·833	Arable.
931	·261	Wood.	981	2·799	Arable, &c.
932	9·789	Arable, &c.	982	·544	Houses, gardens, &c.
933	9·499	Arable.	983	3·171	Arable, &c.
934	·564	Houses, garden, &c.	984	·639	Rough pasture.
935	·104	Garden.	985	5·988	Arable, &c.
936	·675	Houses, gardens, &c.	986	·138	Garden.
937	4·467	Arable.	987	·136	Houses and garden.
938	5·793	Arable.	988	·200	Garden.
939	3·049	Rough pasture, &c.	989	4·198	Arable, &c.
940	1·949	Houses, gardens, &c.	990	·097	Garden.
941	1·435	Rough pasture, &c.	991	·688	Arable, &c.
942	·522	Wood, &c.	992	·728	Arable, &c.
943	32·740	Arable, &c.	993	·537	Pasture, &c.
944	7·085	Arable.	994	5·605	Arable.
945	5·656	Arable.	995	1·160	Houses, garden, &c.
946	7·692	Arable, &c.	995a	1·000	Arable, &c.
947	24·080	Arable, &c.	996	5·529	Arable, &c.

No. on Plan.	Area in Acres.	Remarks.
997	9·197	Arable, &c.
998	2·210	Arable, &c.
999	·300	Occupation road.
1000	·600	Houses, gardens, &c.
1001	·180	House and garden.
1002	·125	House, garden, &c.
1003	·260	Occupation road.
1004	·876	Rough pasture, &c.
1005	36·641	Arable, &c.
1006	·282	Houses and gardens.
1007	·096	Garden, &c.
1008	362·038	Rough pasture, &c.
1009	44·136	Arable, &c.
1010	5·487	Arable, &c.
1011	1·794	Rough pasture.
1012	12·356	Arable.
1013	1·072	Rough pasture, &c.
1014	48·334	Rough pasture, &c.
1015	·208	Rough pasture.
1016	43·998	Arable, &c.
1017	·365	Houses, gardens, &c.
1018	·118	Houses and garden.
1019	·339	Gardens.
1020	24·815	Arable, &c.
1021	5·334	Wood.
1022	2·085	Arable, &c.
1023	6·966	Wood, &c.
1024	·836	Arable, &c.
1025	·613	Wood.
1026	5·878	Arable.
1027	79·320	Wood, &c.
1028	·835	Arable.
1029	·370	Arable.
1030	·603	Rough pasture, &c.
1031	·167	Wood.
1032	·656	Wood.
1033	7·213	Wood, &c.
1034	1·104	Arable.
1035	2·647	Rough pasture.
1036	3·923	Wood.
1037	1·220	Wood.
1038	1·929	Wood, &c.
1039	2·465	Rough pasture, &c.
1040	1·490	Rough pasture.
1041	5·577	Rough pasture.
1042	·124	Wood.
1043	1·275	Rough pasture, &c.
1044	4·618	Wood.
1045	9·241	Arable, &c.
1046	2·938	Rough pasture, &c.
1047	16·523	Arable, &c.
1048	·344	Arable.
1049	·081	Rough pasture, &c.
1050	·136	Wood, &c.
1051	676·656	Rough pasture, &c.
1052	·351	Rough pasture, &c.
1053	·172	Houses, yard, &c.
1054	6·813	Arable, &c.
1055	·677	Rough pasture, &c.
1056	·357	House, garden, &c.
1057	10·008	Arable, &c.
1058	16·905	Arable, &c.
1059	1636·875	Rough pasture, &c.
1060	10·011	Wood.
1061	5·142	Wood.
1062	·393	House, garden, &c.
1063	·089	Wood.
1064	2·259	Arable.
1065	4·980	Rough pasture.
1066	11·783	Arable.
1067	4·634	Pasture, &c.
1068	1·025	Houses, garden, &c.
1069	·834	Pasture, &c.
1070	·532	Church and burial ground.
1071	2·893	Arable.
1072	·168	Dam.
1073	·015	House.
1074	4·397	Rough pasture, &c.
1075	·496	Rough pasture, &c.
1076	3·915	Burn (part of).
1077	16·472	Arable.
1078	·164	Garden.
1079	·478	Rough pasture.
1080	2·371	Arable.
1081	·093	Garden.
1082	·434	Rough pasture.
1083	4·860	Arable, &c.
1084	52·141	Arable.
1085	8·068	Arable.
1086	2·346	Pasture.
1087	17·083	Rough pasture, &c.
1088	10·298	Arable.
1089	5·248	Arable, &c.
1090	5·878	Rough pasture, &c.
1091	·466	Arable.
1092	46·661	Wood, &c.
1093	1·950	Rough pasture.
1094	·235	Houses and gardens.
1095	·174	House and yard.
1096	7·581	Rough pasture.
1097	·677	Rough pasture, &c.
1098	13·265	Arable.
1099	·381	Wood.

No. on Plan.	Area in Acres.	Remarks.	No. on Plan.	Area in Acres.	Remarks.
1100	6·556	Arable.	1151	15·077	Wood, &c.
1101	·160	Wood.	1152	9·673	Arable.
1102	5·698	Arable.	1153	1·019	Wood, &c.
1103	·086	Garden.	1154	1271·587	Foreshore.
1104	1·594	Arable.	1155	31·109	Arable, &c.
1105	50·329	Wood.	1156	18·675	Arable, &c.
1106	7·494	Arable, &c.	1157	·187	House and gardens.
1107	·855	Arable, &c.	1158	1·023	Houses, gardens, &c.
1108	14·661	Arable.	1159	2·167	Arable.
1109	·500	Rough pasture.	1160	1·321	Arable.
1110	·362	Wood.	1161	6·620	Arable.
1111	1·888	Arable.	1162	4·141	Rough pasture.
1112	4·731	Rough pasture.	1163	7·038	Arable, &c.
1113	26·845	Arable.	1164	1·460	Rough pasture, &c.
1114	12·579	Wood, &c.	1165	126·938	Rough pasture, &c.
1115	4·373	Rough pasture, &c.	1166	5·278	Arable.
1116	·208	House and garden.	1167	2·185	Arable.
1117	·112	Garden.	1168	8·777	Rough pasture, &c.
1118	·173	Garden.	1169	5·678	Arable.
1119	46·610	Rough pasture, &c.	1170	·278	House and gardens.
1120	·028	House.	1171	11·368	Rough pasture, &c.
1121	·103	House and garden.	1172	12·307	Arable.
1122	4·036	Arable.	1173	36·249	Rough pasture, &c.
1123	1·224	Arable.	1174	1·431	Houses, gardens, &c.
1124	·125	House, &c.	1175	1·970	Arable.
1125	5·081	Rough pasture, &c.	1176	9·476	Arable.
1125a	4·448	Foreshore of island.	1177	12·489	Arable.
1126	3·490	Rough pasture, &c.	1178	10·329	Arable.
1127	21·897	Rough pasture.	1179	·671	Arable.
1128	·073	Garden.	1180	40·456	Rough pasture, &c.
1129	2·862	Arable.	1181	1·347	Wood.
1130	·905	Houses, gardens, &c.	1182	3·045	Arable.
1131	25·805	Arable, &c.	1183	·237	House, garden, &c.
1132	·682	Rough pasture, &c.	1184	9·607	Arable, &c.
1133	17·418	Arable.	1185	4·302	Rough pasture.
1134	69·214	Wood, &c.	1186	3·190	Arable.
1135	34·638	Rough pasture.	1187	·407	Sand.
1136	13·913	Pasture.	1188	6·406	Arable.
1137	·380	Rough pasture.	1189	13·157	Wood.
1138	·138	Arable.	1190	16·604	Arable.
1139	12·334	Arable.	1191	40·862	Rough pasture, &c.
1140	9·014	Arable.	1192	28·230	Arable, &c.
1141	54·078	Rough pasture, &c.	1193	4·377	Rough pasture, &c.
1142	2·225	Burn (tidal).	1194	8·167	Arable.
1143	2·018	Sand.	1195	19·644	Arable.
1144	2·005	Rough pasture, &c.	1196	20·700	Arable.
1145	·814	Houses, garden, &c.	1197	4·817	Wood.
1146	4·187	Ornamental ground.	1198	5·352	Arable.
1147	·070	Houses, &c.	1199	2·699	Wood.
1148	2·562	Ornamental ground.	1200	15·861	Arable.
1149	·071	Houses, &c.	1201	·943	Rough pasture, &c.
1150	25·843	Wood, &c.	1202	·020	Pasture.

No. on Plan.	Area in Acres.	Remarks.
1203	·252	Dam.
1204	2·851	Arable, &c.
1205	·384	Arable, &c.
1206	1·047	Houses, garden, &c.
1207	17·002	Arable.
1208	·493	Rough pasture, &c.
1209	1·532	Houses, gardens, &c.
1210	·116	Dam.
1211	·942	Offices, &c.
1212	2·238	Arable.
1213	19·517	Arable.
1214	17·643	Arable.
1215	4·762	Arable.
1216	·727	Pasture, &c.
1217	86·007	Rough pasture, &c.
1218	26·980	Arable.
1219	3·432	Wood, &c.
1220	6·514	Arable.
1221	16·382	Arable, &c.
1222	11·719	Arable.
1223	12·870	Arable.
1224	11·204	Arable.
1225	12·038	Wood, &c.
1226	·123	House.
1227	1·558	Garden, &c.
1228	·155	Pasture, &c.
1229	1·928	Arable.
1230	2·631	Ornamental ground.
1231	10·875	Wood.
1232	15·239	Arable.
1233	22·025	Arable, &c.
1234	17·889	Arable, &c.
1235	1·919	Rough pasture, &c.
1236	·131	Houses, garden, &c.
1237	18·543	Arable, &c.
1238	2·190	Sand, &c.
1239	1·511	Wood, &c.
1240	·063	Burial ground (private).
1241	·177	Wood.
1242	8·066	Arable.
1243	·703	Pasture.
1244	29·868	Ornamental ground.
1245	·616	Pasture.
1246	·025	School, &c.
1247	1·488	Wood.
1248	·051	Occupation road.
1249	1·003	Wood.
1250	3·743	Wood, &c.
1251	·253	Pasture.
1252	·081	House, &c.
1253	·033	House.
1254	·141	Occupation road.
1255	5·160	Arable.
1256	2·124	Arable.
1257	4·006	Rough pasture, &c.
1258	·040	Houses.
1259	·262	Garden.
1260	6·386	Wood, &c.
1261	17·582	Arable.
1262	·655	Occupation road.
1263	33·681	Arable.
1264	4·948	Arable.
1265	7·582	Arable.
1266	11·239	Arable.
1267	·245	Wood.
1268	10·515	Rough pasture, &c.
1269	7·646	Rough pasture, &c.
1270	26·202	Arable.
1271	13·500	Arable, &c.
1272	23·363	Arable.
1273	·105	Wood.
1274	16·183	Arable.
1275	·863	Wood.
1276	21·503	Arable.
1277	·717	Houses, garden, &c.
1278	·015	House.
1279	1·541	Rough pasture.
1280	1·751	Wood.
1281	17·668	Arable.
1282	22·658	Wood, &c.
1283	13·179	Rough pasture, &c.
1284	12·731	Arable, &c.
1285	·456	Occupation road.
1286	17·588	Arable.
1287	4·072	Wood.
1288	7·083	Arable.
1289	70·791	Rough pasture, &c.
1290	13·109	Arable.
1291	6·130	Rough pasture.
1292	14·213	Arable.
1293	9·990	Rough pasture, &c.
1294	20·150	Rough pasture, &c.
1295	1·936	Rough pasture.
1296	·524	Rough pasture.
	21132·776	

No. on Plan.	Area in Acres.	Remarks.
		RECAPITULATION.
	19596·967	Land.
	77·625	Public roads.
	1281·322	Foreshore.
	2·721	Foreshore of tidal water.
	165·323	Water.
	8·818	Tidal water.
	21132·776	Area of the numbered part of the Parish of Kilfinan.

No. on Plan.	Area in Acres.	Remarks.
		EILEAN DUBH.
		Unnumbered—on 6-inch scale.
	7·670	Land.
	3·900	Foreshore.
	11·570	Area of the island.
	12618·582	Area unnumbered.
	21132·776	Area numbered.
	33762·928	Area of the whole of the Parish of Kilfinan.

RECAPITULATION FOR THE PARISH.

32223·219	Land.
77·625	Public roads.
1285·222	Foreshore.
2·721	Foreshore of tidal water.
165·323	Water.
8·818	Tidal water.
33762·928	Total area of the Parish of Kilfinan, in the County of Argyll.

INDEX TO PLACES

IN THE

PARISH OF KILFINAN.

COUNTY OF ARGYLL.

Name of Place.	No. of Sheet.		Descriptive Remarks.
	6-inch scale.	25·344-inch scale.	
Auchnaha - - -	CLXXI.	15	A cottar's house.
Ardgaddan - - -	CLXXXI.	3	A farmsteading.
Annfield - - -	,,	7	A dwelling house.
Acharossan - -	,,	12	A farmsteading.
Auchanaskiach - -	,,	15	A farmsteading.
Ardmarnock House -	CXCII.	3	A mansion.
Achourk - - -	,,	8	A farmsteading.
Asgog - - -	,,	16	A farmsteading.
Achanlochan - -	CXCIII.	5	A farmsteading.
Auchagoyl - - -	,,	9	A farmsteading.
Achadalvory - -	,,	,,	A farmsteading.
Auchagoyl Cottages -	,,	,,	
Achaldachoun - -	CCIII.	2	A farmsteading.
Ardlamont House - -	,,	6	A mansion.
Ballimore - - -	CLXXI.	11	A mansion.
Barpontach - -	CXCII.	7	A dwelling house.
Blarbuidhe - - -	CCII.	4	A dwelling house.
Corra - - -	CLXXI.	7	A farm and public house.
Corn Mill - - -	CLXXXI.	3	
Coiremhonachan -	,,	4	A dwelling house.
Church - -	,,	8	
Church - - -	CXCIII.	1	
Creagmhòr Cottage -	,,	,,	
Creagnafeich - -	,,	5	A farmsteading.
Corn Mill - - -	,,	9	
Colachla - - -	,,	13	Three dwelling houses.
Church - - -	,,	9	
Corachria - - -	,,	14	
Carry - - -	CCIII.	2	A farmsteading.
Corra - - -	,,	,,	A farmsteading.
Clachan - - - -	,,	,,	A cottage.
Camp Cottage - -	,,	6	
Doire-nan-caorach - -	CLXXXI.	4	An old farmsteading.
Drum - - -	,,	11	An old farmsteading.
Derybruich - -	CXCII.	12	An old farmsteading.
Evanachan - - -	CLXXI.	,,	A farmsteading.
Fearnoch - - -	CLXXXI.	3	A farmsteading.
Free Church - -	,,	7	
Free Church - - -	CXCIII.	2	

Name of Place.	No. of Sheet.		Descriptive Remarks.
	6-inch scale.	25·344-inch scale.	
Glenan - - -	CXCII.	7	A farmsteading.
Glenahuil - - -	CCIII.	2	A farmsteading.
Inveryne (ruins) - -	CLXXXI.	15	An old farmsteading.
Kilail - - -	CLXXI.	7	A farmsteading.
Kilfinan - - -	CLXXXI.	8	A village.
Kames Farm - -	CXCIII.	5	
Kames Cottage -	,,	,,	
Kames Powder Works -	,,	9	
Kilbride Farm - -	,,	13	
Kildavaig - - -	CCIII.	2	A farmsteading.
Largimone - - -	CLXXI.	,,	A farmsteading.
Lindsaig - - -	CLXXXI.	4	A farmsteading.
Lower Auchalick - -	,,	15	A cottage.
Low Stillaig - -	CXCII.	16	Old farmsteadings.
Manse - - -	CLXXXI.	8	
Meldalloch - - -	,,	15	A farmsteading.
Meldalloch - - -	,,	16	Several cottages.
Middle Inens - -	CXCIII.	1	A farmsteading.
Manse - - -	,,	2	
Magazine - - -	,,	5	
Millhouse - - -	,,	9	Cottages.
Otter Ferry - -	CLXXI.	7	Houses.
Otter House - - -	CLXXXI.	7	A mansion.
Over Inens - -	CXCIII.	2	A dwelling house.
Ploean (ruins) - -	CLXXI.	8	An old cothouse.
Park - - -	CLXXXI.	7	A dwelling house.
Portavaidue - - -	CXCII.	12	An old farmsteading.
Pollphail - - -	,,	16	Two cottages.
Post Office - - -	CXCIII.	2	
Point Farm - -	CCIII.	6	
School - - -	CLXXI.	7	
Strone - - -	,,	16	A farmsteading.
School and Post Office -	CLXXXI.	8	
School - - -	CXCII.	16	
Stillaig Farm - -	,,	,,	
School - - -	CXCIII.	9	
Stroneduich - -	CCIII.	1	An old farmsteading.
School - - -	,,	6	
Tigh-an-rathaid - -	CLXXXI.	8	Dwelling houses.
Tigh-eladaich - -	,,	15	Cottages.
Tighnabruaich - - -	CXCIII.	2	A village.
Upper Auchalick - -	CLXXXI.	15	An old farmsteading.
Upper Auchanaskiach (ruins)	,,	16	An old farmsteading.

LONDON:
Printed by George E. Eyre and William Spottiswoode,
Printers to the Queen's most Excellent Majesty.
For Her Majesty's Stationery Office.

ORDNANCE SURVEY OF SCOTLAND.

BOOK OF REFERENCE TO THE PLAN

OF THE

PARISH OF KILFINICHEN AND KILVICEUEN,

IN THE

COUNTY OF ARGYLL.

CONTAINING 62729·964 ACRES.

COLONEL A. C. COOKE, C.B., R.E.,
DIRECTOR-GENERAL OF THE ORDNANCE SURVEYS.

LONDON:
PRINTED BY GEORGE E. EYRE AND WILLIAM SPOTTISWOODE,
PRINTERS TO THE QUEEN'S MOST EXCELLENT MAJESTY.
FOR HER MAJESTY'S STATIONERY OFFICE.

1879.

Price Two Shillings.

RVEY OF

INICHEN

) OF MULL

LLSHIRE

) THE SHEE



CXVI.

ex, One Inch to a Mile.

nty Map on the Scale of
h Map on the Scale of
f the County or Six-inch
(CV.16) *are the numb*

EXPLANATORY REMARKS.

The Scale of the Parish Plans is the 1-2500th of the actual length on the ground, and is equal to 25·344 inches to a mile, or 3·157 chains to an inch, which is very approximately equal to one square inch to one acre, the square of 1·0018 inch being equal to one acre.

The length of each sheet is 1½ miles, and the width 1 mile, the area of each sheet is therefore 960 acres.

Each enclosure has a reference number to the area which is given in this Book.

The Braces [⌐] on the plans are to indicate that the spaces so braced are included under the same reference number.

The Altitudes in feet above the Mean Level of the Sea are written thus —31·4.

The Scale of the Plans of the County is 6 inches to a mile, and each sheet contains the same area as 16 sheets of the Parish Plans. There is therefore a double reference number to each sheet, as VI. 9., the Roman Numerals referring to the County Plans, the Arabic Figures to the Parish Plans.

The numbers of the adjoining plans are printed on the margin of this plan.

The dimensions of the sheets on the Six-inch scale being four miles by six miles, the area is twenty-four square miles, equal to 15,360 acres.

The following are the characters employed on the Ordnance Plans on the Scales of 1–2500, and 6 inches to a mile :—

County Names	C	Hundreds or Wards	W
Parishes	P	Townships	T
Extra Parochial	E	Division of Townships	T

Antiquities ..... { ROMAN / Druidical or Saxon / Norman or Subsequent

The descriptions of the boundaries are shown by the following initials :—

Centre of Stream	*C.S.*	Centre of Fence	*C.F.*
Centre of Road	*C.R.*	Top of Cop	*T.C.*
Side of Stream or Drain ...	*S.S.* or *S.D.*	Centre of Wall	*C.W.*
Root of Hedge	*R.H.*	Defaced	*Def.*
Face of Wall	*F.W.*	Track of Stream.....	*T.S.*

Undefined..... *Und.*

Where a change occurs in the boundaries, the symbol [o—o] is used to show the part at which the change takes place.

N.B.—The areas are computed to the centre of fence, or other boundary of enclosure, except in the following cases :—

(1.) When the fence or other boundary is also the boundary of a Parish or other Civil Division, which does not follow the centre of the fence, the area is calculated to the Parish or other boundary, and not to the centre.

(2.) The fences, &c., bounding either side of a railway are included wholly within its area.

N.B.—To convert Decimal Fractions of an Acre into Roods and Perches, multiply the decimal first by 4 and then by 40, preserving the same number of decimals in the product.

Examples—

A.	R.	P.	Acres.	A.	R.	P.	Acres.
			633·357				527·013
			4				4
			1·428				·052
			40				40
633	1	17	17·120	527	0	2	2·080

TABLE

FOR CONVERTING DECIMAL PARTS OF AN ACRE INTO ROODS AND PERCHES.

Perch.	0 Rood.	1 Rood.	2 Roods.	3 Roods.	Perch.	0Rood.	1 Rood.	2 Roods.	3 Roods.
0	·000	·250	·500	·750	21	·131	·381	·631	·881
1	·006	·256	·506	·756	22	.137	·387	·637	·887
2	·012	·262	·512	·762	23	·144	·394	·644	·894
3	·019	·269	·519	·769	24	·150	·400	·650	·900
4	·025	·275	·525	·775	25	·156	·406	·656	·906
5	·031	·281	·531	·781	26	·162	·412	·662	·912
6	·037	·287	·537	·787	27	·169	·419	·669	·919
7	·044	·294	·544	·794	28	·175	·425	·675	·925
8	·050	·300	·550	·800	29	·181	·431	·681	·931
9	·056	·306	·556	·806	30	·187	·437	·687	·937
10	·062	·312	·562	·812	31	·194	·444	·694	·944
11	·069	·319	·569	·819	32	·200	·450	·700	·950
12	·075	·325	·575	·825	33	·209	·456	·706	·956
13	·081	·331	·581	·831	34	·212	·462	·712	·962
14	·087	·337	·587	·837	35	·216	·469	·719	·969
15	·094	·344	·594	·844	36	·225	·475	·725	·975
16	·100	·350	·600	·850	37	·231	·481	·731	·981
17	·106	·356	·606	·856	38	·237	·487	·737	·987
18	·112	·362	·612	·862	39	·244	·494	·744	·994
19	·119	·369	·619	·869	40	·250	·500	·750	1·000
20	·125	·375	·625	·875					

PARISH OF KILFINICHEN AND KILVICEUEN,

IN THE

COUNTY OF ARGYLL.

No. on Plan.	Area in Acres.	Remarks.
	ISLAND OF MULL.	
1	·868	Tidal water (Leidle River).
2	3·787	Rough pasture, &c.
3	·373	Houses, yards, &c.
4	·276	Garden.
5	·501	Arable, &c.
6	·363	Rough heathy pasture.
7	5·219	Arable, &c.
8	2·643	Rough pasture, &c.
9	·727	Arable.
10	2·921	Arable, &c.
11	1·501	Wood, &c.
12	1·644	Arable, &c.
13	6·563	Rough heathy pasture, &c.
14	18·420	Rough pasture, &c.
15	17·442	Rough heathy pasture.
16	3·193	Rough pasture and wood.
17	·782	Rough pasture, &c.
18	3·758	Arable.
19	3·109	Road.
20	4·203	Wood.
21	8·603	Pasture, &c.
22	3·628	Rough pasture, &c.
22a	1·153	Road.
23	10·172	Arable, &c.
24	4·140	Arable.
25	2·275	Rough pasture, &c.
26	·922	Leidle River.
27	3·535	Wood, &c.
28	15·020	Rough pasture.
29	1·442	Rough pasture.
30	1·372	Wood.
31	2·049	Wood.
32	·352	Rough pasture, &c.
33	1·021	Rough pasture, &c.
34	·622	Houses, stackyard, &c.
35	·900	Garden, &c.
36	5·023	Ornamental ground.
37	·595	Wood, &c.
38	·732	Houses, wood, &c.
39	11·163	Wood, &c.
40	1·459	Wood.
41	1·575	Wood.
42	1·152	Arable.
43	6·613	Arable.
44	5·779	Rough pasture and wood.
45	2·335	Pasture, &c.
46	·731	Pasture.
47	6·456	Pasture.
47a	1·020	Pasture.
48	9·683	Pasture.
49	14·125	Rough pasture.
50	6·566	Pasture, &c.
51	8·154	Pasture, &c.
52	·275	Pasture.
53	24·750	Arable, &c.
54	·086	House and garden.
55	·707	Rough pasture.
56	2·935	Rough pasture.
57	·828	Pasture.
58	3·986	Wood.
59	5·489	Wood, &c.
60	5·470	Rough pasture, &c.
61	5·275	Pasture, &c.
62	2·114	Rough pasture.
63	15·161	Pasture, &c.
64	·852	Rough pasture.
65	·629	Rough pasture.
66	·932	Rough pasture.
67	·350	Rough pasture.
68	·723	Rough pasture.

No. on Plan.	Area in Acres.	Remarks.	No. on Plan.	Area in Acres.	Remarks.
69	7·360	Pasture.	110	·229	Rough pasture.
70	1·206	Rough pasture.	111	·821	Garden.
71	17·987	Rough pasture.	112	·267	Rough heathy pasture.
72	313·929	Rough heathy pasture.	113	·196	Rough heathy pasture.
73	·668	Arable.	114	·751	Pasture.
74	·109	Garden.	115	·501	Pasture.
75	·093	House and rough pasture.	116	9·454	Pasture, &c.
76	·521	Pasture.	117	23·606	Rough heathy pasture, &c.
77	5·310	Arable.			
78	1·432	Arable.	118	·839	Rough pasture.
78a	·171	Pasture.	119	9·653	Pasture, &c.
79	2·283	Arable, &c.	120	17·172	Pasture.
80	·101	Houses and pasture.	121	6·497	Rough pasture.
81	1·565	Loch a' Chrionain.	122	21·930	Pasture.
82	2·498	Rough pasture, &c.	123	9·204	Pasture, &c.
83	·186	Arable.	124	8·864	Arable.
84	9·152	Rough heathy pasture, &c.	125	4·338	Rough heathy pasture.
85	·202	Pasture.	126	2·181	Rough heathy pasture, &c.
86	·174	Houses, waste, &c.			
87	·189	Road.	127	7·661	Rough heathy pasture.
88	5·221	Arable, &c.			
89	8·115	Rough pasture, &c.	128	11·004	Arable, &c.
90	·091	Garden.	129	13·101	Arable, &c.
91	4·568	Island (rough pasture).	130	·633	Road.
			131	6·371	Arable.
92	·275	Arable.	132	3·926	Pasture, &c.
93	·685	Arable.	133	10·576	Rough heathy pasture.
94	4·754	Arable, &c.			
95	20·465	Rough pasture, &c.	134	71·380	Rough heathy pasture.
96	·716	Island (rough pasture, &c.)	135	4·542	Rough heathy pasture.
97	·463	Rocks (island).			
98	·223	Rough pasture.	136	4·244	Pasture.
99	·282	Arable.	137	2·390	Rough heathy pasture.
100	·478	Houses, garden, and arable.	138	2·391	Pasture, &c.
100a	·213	Pasture, &c.	139	7·053	Arable.
101	·543	Arable.	140	1·558	Marsh.
102	·324	Arable, &c.	141	1·955	Rough pasture, &c.
103	7·970	Rough pasture.	142	14·604	Arable.
104	2·932	Road.	143	1·500	Rough pasture.
105	40·093	Rough heathy pasture.	144	·840	Houses, waste, &c.
			145	5·301	Rough pasture, &c.
106	4·512	Pasture (liable to floods).	146	1·432	Tidal water.
			147	14·492	Wood.
107	25·880	Rough heathy pasture.	148	·168	Island (rough pasture).
108	5·008	Pasture.	149	8·083	Rough pasture.
109	·228	Sheepfold.	150	10·782	Arable.

No. on Plan.	Area in Acres.	Remarks.
151	12·765	Arable.
152	12·065	Rough pasture.
153	·426	Island (rough pasture).
154	1·021	Island (rough pasture).
155	12·899	Rough heathy pasture (island).
156	2·669	Arable.
157	7·688	Arable, &c.
158	·419	Road.
159	7·366	Pasture.
160	·142	Pond.
161	15·859	Rough pasture.
162	1·754	Pasture.
163	7·443	Rough pasture.
164	1·535	Arable, &c.
165	4·727	Arable, &c.
166	·797	Arable, &c.
167	1·180	Arable.
168	·073	House and stackyard.
169	1·677	Rough pasture, &c.
170	3·159	Rough pasture.
171	1·631	Arable.
172	·827	Arable.
173	10·297	Rough heathy pasture.
174	5·532	Rough heathy pasture.
175	2·196	Pasture.
176	·104	Houses and garden.
177	7·030	Arable.
178	1·512	Rough heathy pasture.
179	4·080	Pasture.
180	2·972	Arable, &c.
181	·418	Arable.
182	7·527	Arable, &c.
183	7·474	Arable, &c.
184	·136	Stackyard.
185	6·521	Rough pasture.
185a	·402	Saltings.
186	3·738	Rough pasture.
187	7·816	Arable, &c.
188	3·757	Arable, &c.
189	·469	Pasture, &c.
190	10·219	Arable, &c.
191	·091	Road.
192	1·994	Rough pasture, &c.
193	·154	Saltings.
194	2·996	Rough pasture.
195	3·866	Rough pasture.
196	4·684	Arable, &c.
197	4·049	Arable, &c.
198	2·490	Rough pasture, &c.
199	2·231	Rough pasture, &c.
200	2·136	Rough pasture, &c.
201	4·078	Rough pasture, &c.
202	·069	Road.
203	4·802	Arable, &c.
204	5·515	Rough pasture, &c.
205	2·080	Rough pasture, &c.
206	1·559	Arable.
207	1·884	Rough pasture.
208	3·554	Arable.
209	20·497	Rough pasture.
210	143·537	Moss.
211	·804	Arable.
212	3·485	Rough pasture.
213	1·565	Pasture, &c.
214	1·352	Arable.
215	2·203	Rough heathy pasture.
216	2·970	Pasture.
217	3·583	Rough pasture.
218	·467	Pasture.
219	7·525	Arable, &c.
220	3·283	Road.
221	·415	Garden.
222	·580	Pasture.
223	·332	Pasture.
224	73·702	Rough heathy pasture.
225	2·695	Rough pasture.
226	5·076	Arable.
227	·276	Arable, &c.
228	·125	House and garden.
229	5·231	Rough pasture and houses.
230	·150	Garden.
231	·315	Pasture.
232	6·536	Rough pasture.
233	11·105	Arable.
234	2·553	Rough pasture, &c.
235	7·725	Pasture.
236	3·840	Rough pasture.
237	3·187	Rough pasture.
238	1·351	Rough pasture.
239	·675	Island (rough pasture).
240	8·752	Rough pasture.
241	5·754	Pasture, &c.
242	1·360	Arable.
243	·315	Garden.

No. on Plan.	Area in Acres.	Remarks.
244	·693	Pasture, &c.
245	8·609	Rough pasture.
246	3·906	Rough heathy pasture.
247	68·383	Moss, &c.
248	45·566	Rough heathy pasture, &c.
249	1·920	Rough pasture.
250	5·587	Arable.
251	5·681	Rough pasture.
252	3·735	Arable.
253	·670	Rough heathy pasture.
254	·702	Pasture.
255	1·368	Rough heathy pasture, &c.
256	·786	Arable.
257	3·069	Arable.
258	·152	Pasture.
259	2·393	Pasture.
260	3·387	Rough heathy pasture.
261	·462	Rough pasture.
262	1·364	Pasture.
263	2·256	Rough pasture.
264	·240	Arable.
265	2·334	Rough pasture, &c.
266	4·007	Arable, &c.
267	1·453	Rough pasture, &c.
268	3·300	Arable.
269	3·637	Arable.
270	5·698	Rough heathy pasture, &c.
271	·332	Arable.
272	8·263	Rough heathy pasture.
273	4·590	Rough heathy pasture.
274	·116	Stackyard.
275	·079	Stackyard.
276	4·170	Arable.
277	·298	Pasture.
278	11·542	Rough pasture.
279	·555	Rough pasture.
280	12·333	Arable, &c.
281	·700	Arable.
282	1·362	Rough pasture.
283	6·120	Arable, &c.
284	2·816	Rough heathy pasture.
285	1·264	Road.
286	3·300	Arable, &c.
287	2·642	Rough pasture.
288	1·093	Arable.
289	·849	Arable.
290	4·322	Rough heathy pasture.
291	3·275	Arable, &c.
292	3·314	Arable.
293	·787	Arable.
294	24·864	Rough heathy pasture.
295	5·047	Arable, &c.
296	·712	Arable.
297	·185	Arable, &c.
298	·540	Pasture, &c.
299	1·775	Rough pasture.
300	21·865	Rough pasture.
301	5·850	Rough pasture.
302	40·101	Rough heathy pasture.
303	·222	Pasture.
304	9·116	Rough pasture.
305	·298	Rough pasture.
306	14·082	Rough heathy pasture.
307	10·210	Rough heathy pasture.
308	4·815	Pasture, &c.
309	1·813	Arable.
310	2·526	Rough pasture, &c.
311	3·691	Rough heathy pasture.
312	1·047	Pasture.
313	16·826	Rough heathy pasture.
314	·232	Rough pasture.
315	·831	Rough pasture.
316	4·042	Arable.
317	6·761	Rough heathy pasture, &c.
318	·096	Arable.
319	1·793	Rough heathy pasture.
320	3·060	Rough pasture.
321	2·096	Rough pasture.
322	1·455	Road.
323	·077	Arable.
324	·268	House and stackyard.
325	1·655	Arable.
326	24·376	Rough heathy pasture.
327	3·604	Arable.
328	1·075	Arable.

No. on Plan.	Area in Acres.	Remarks.	No. on Plan.	Area in Acres.	Remarks.
329	10·294	Rough heathy pasture.	372	·813	Rough pasture, &c.
			373	·936	Road.
330	1·538	Arable.	374	8·606	Arable.
331	4·686	Arable.	375	·180	Stackyard.
332	5·849	Rough pasture.	376	·481	Rough pasture, &c.
333	·801	Pasture.	377	8·242	Arable, &c.
334	·900	Rough pasture, &c.	378	4·374	Arable.
335	4·187	Arable.	379	4·271	Pasture, &c.
336	3·747	Arable.	380	1·012	Loch an t-Suidhe.
337	7·008	Arable.	381	18·000	Pasture.
338	10·856	Arable, &c.	382	3·510	Rough pasture.
339	·108	House and garden.	383	14·160	Rough pasture.
340	3·587	Rough heathy pasture, &c.	384	6·744	Pasture.
			385	4·845	Pasture.
341	3·992	Rough heathy pasture, &c.	386	·788	Rough heathy pasture.
342	9·144	Rough heathy pasture.	387	74·676	Rough heathy pasture.
343	10·557	Rough heathy pasture, &c.	388	1·029	Road.
			389	·560	Houses, garden, &c.
344	3·444	Pasture.	390	3·369	Houses, gardens, yards, &c.
345	·548	Rough pasture.			
346	4·930	Rough pasture.	391	1·617	Tidal water.
347	8·972	Wood.	392	·096	Island (rough pasture).
348	9·946	Wood.			
349	1·072	Road.	393	·354	Arable.
350	9·500	Arable.	394	·055	House and garden.
351	·618	Abhuinn na Feoirlinn.	395	·483	Houses, gardens, &c.
352	1·127	Rough pasture.	396	18·164	Arable, &c.
353	11·046	Arable, &c.	397	8·263	Rough heathy pasture.
354	7·983	Arable, &c.			
355	·338	Rough pasture.	398	1·512	Rough pasture, &c.
356	2·283	Rough pasture.	399	·102	Rough pasture.
357	6·819	Arable.	400	·377	Rough pasture, &c.
357a	1·129	Rough pasture, &c.	401	1·668	Rough pasture.
358	·081	Burial ground.	402	1·521	Arable, &c.
359	4·442	Pasture, &c.	403	1·385	Arable, &c.
360	7·391	Arable.	404	3·967	Arable.
361	1·863	House, garden, &c.	404a	·909	Arable.
362	·909	Wood.	405	·672	Arable.
363	7·153	Arable.	406	·602	Houses, garden, &c.
364	7·005	Wood.	407	3·053	Rough pasture.
365	2·614	House, arable, &c.	408	10·766	Pasture, houses, and garden.
366	22·637	Rough pasture.			
367	2·109	Rough pasture.	409	10·297	Arable, &c.
368	90·946	Rough heathy pasture.	410	·346	Rough pasture.
			411	20·191	Arable and rough pasture.
369	2·395	Rough heathy pasture.	412	·322	Arable.
370	139·034	Rough heathy pasture.	413	30·188	Rough pasture, &c.
			414	4·199	Rough pasture, &c.
371	5·554	Arable, &c.	415	1·581	Pasture, &c.

No. on Plan.	Area in Acres.	Remarks.	No. on Plan.	Area in Acres.	Remarks.
416	3·780	Arable, &c.	454	21·620	Rough heathy pasture.
417	·094	House, garden, &c.	455	68·750	Rough heathy pasture.
418	34·942	Rough heathy pasture.	456	76·266	Rough heathy pasture.
419	26·219	Rough heathy pasture, &c.	457	4·473	Rough pasture.
420	20·951	Rough heathy pasture.	458	4·018	Pasture.
421	10·473	Rough pasture.	459	6·958	Arable.
422	2·202	Arable.	460	96·842	Rough heathy pasture.
423	4·761	Arable.	461	1·210	Rough pasture.
424	4·563	Rough pasture.	462	5·699	Rough heathy pasture.
425	2·477	Rough heathy pasture.	463	2·606	Rough pasture.
426	6·041	Rough heathy pasture.	464	4·708	Rough heathy pasture.
427	·359	Rough pasture.	465	4·866	Arable.
428	50·853	Rough heathy pasture, &c.	466	3·265	Pasture.
429	16·940	Rough pasture.	467	4·073	Arable.
430	8·746	Pasture, &c.	468	3·412	Pasture.
431	9·062	Pasture, &c.	469	1·093	Arable, &c.
432	1·374	Rough heathy pasture.	470	·105	Pasture.
433	74·916	Rough heathy pasture, &c.	471	2·876	Arable.
434	1·429	Arable.	472	·409	Pasture, &c.
435	·783	Arable.	473	2·213	Pasture.
436	·947	Arable.	474	5·311	Arable, &c.
437	1·787	Arable.	475	1·986	Rough pasture, &c.
438	·674	Arable.	476	3·316	Pasture.
439	·689	Arable.	477	3·609	Rough pasture.
440	1·516	Arable.	478	·353	Lochau Beinn Lighe.
441	·718	Rough pasture.	479	·649	Lochan a' Phuill.
442	4·027	Rough pasture, &c.	480	7·535	Loch nan Arm.
443	20·717	Arable, &c.	481	·149	Lochan Beinn Chùlachaidh.
444	·954	Rough pasture.	482	2·116	Arable.
445	16·111	Road.	483	3·989	Arable.
446	4·108	Arable, &c.	484	·938	Rough pasture.
447	7·907	Rough heathy pasture.	485	·076	Houses and waste.
448	2·175	Rough heathy pasture.	486	·220	Rough pasture, &c.
449	75·600	Rough heathy pasture.	487	1·614	Arable.
450	1·794	Rough pasture.	488	·854	Rough heathy pasture.
451	4·997	Rough heathy pasture.	489	6·138	Rough heathy pasture.
452	5·996	Rough heathy pasture.	490	6·861	Arable, &c.
453	8·799	Rough heathy pasture.	491	1·291	Rough heathy pasture.
			492	9·644	Rough heathy pasture.
			493	13·139	Rough heathy pasture.

No. on Plan.	Area in Acres.	Remarks.
494	·978	Rough pasture.
495	7·914	Rough heathy pasture.
496	57·238	Rough heathy pasture.
497	26·287	Rough heathy pasture.
498	2·453	Pasture, &c.
499	8·786	Pasture, &c.
500	·956	Rough pasture.
501	·171	Houses and stackyard.
502	·657	Garden.
503	·776	Road.
504	19·682	Rough pasture.
505	·848	Rough pasture.
506	7·057	Pasture.
507	5·566	Pasture, &c.
508	34·943	Rough heathy pasture, &c.
509	3·596	Rough heathy pasture.
510	16·174	Rough pasture.
511	1·573	Rough pasture.
512	3·377	Pasture.
513	19·016	Rough heathy pasture.
514	17·192	Pasture.
515	5·679	Rough pasture.
516	14·085	Rough heathy pasture, &c.
517	2·310	Rough pasture.
518	14·940	Rough heathy pasture.
519	53·292	Rough pasture, &c.
520	5·465	Rough pasture.
521	14·880	Rough heathy pasture, &c.
522	·674	Loch Beag Ardalanish.
523	45·904	Rough heathy pasture.
524	5·537	Rough heathy pasture.
525	23·319	Rough heathy pasture.
526	3·123	Arable, &c.
527	6·448	Rough heathy pasture.
528	2·139	Rough heathy pasture.
529	4·519	Rough heathy pasture.
530	2·467	Pasture.
531	3·054	Arable.
532	·277	House and garden.
533	·329	Houses, stackyards, &c.
534	·181	Stackyards.
535	457·926	Rough heathy pasture.
536	196·827	Rough heathy pasture.
537	9·274	Rough heathy pasture.
538	·487	Arable, &c.
539	3·685	Rough heathy pasture.
540	7·520	Rough heathy pasture.
541	8·766	Rough heathy pasture.
542	2·291	Rough pasture.
543	·146	Houses, gardens, &c.
544	·734	Rough pasture.
545	8·497	Rough pasture, &c.
546	4·789	Arable, &c.
547	1·994	Rough pasture, &c.
548	·191	Pasture.
549	1·624	Rough heathy pasture.
550	5·940	Rough heathy pasture, &c.
551	4·926	Arable, &c.
552	·311	Pasture.
553	3·716	Rough pasture.
554	8·189	Arable.
555	4·033	Arable, &c.
556	9·429	Arable, &c.
557	1·978	Rough pasture.
558	4·251	Pasture.
559	·485	Rough pasture.
560	·532	Road.
561	·382	Arable.
562	·228	Rough pasture.
563	·519	Arable, &c.
564	1·492	Arable.
565	·146	Houses and garden.
566	59·806	Rough pasture, &c.
567	·187	Houses and yard.
568	·713	Arable.
569	19·290	Arable.
570	9·491	Arable, &c.
571	4·452	Arable.
572	·532	Pasture.
573	·469	Rough pasture.

No. on Plan.	Area in Acres.	Remarks.
574	1·582	Arable.
575	48·887	Rough pasture.
576	28·606	Rough heathy pasture.
577	3·650	Road.
578	8·301	Arable, &c.
579	·448	Road.
580	2·389	Arable.
581	3·130	Rough pasture, &c.
582	·922	Pasture, houses, &c.
583	5·416	Arable, &c.
584	2·750	Arable.
585	11·506	Rough pasture, houses, &c.
586	2·415	Rough pasture, &c.
587	1·075	Arable.
588	4·446	Rough pasture and houses.
589	1·093	Arable.
590	·727	Arable.
591	·145	Pasture, &c.
592	1·014	Road.
593	2·404	Arable, &c.
594	2·577	Rough pasture and houses.
595	·233	Pasture.
596	·840	Rough pasture, &c.
597	·157	House and garden.
598	·862	Arable.
599	4·383	Arable.
600	2·643	Arable.
601	2·274	Arable, &c.
602	2·463	Arable, &c.
603	16·517	Arable, &c.
604	1·728	Rough pasture.
605	7·456	Arable.
606	·452	Rocks (island).
607	·521	Rocks (island).
608	·248	Rocks (island).
609	·186	Rocks (island).
610	12·071	Rough pasture, &c.
611	1·000	Arable.
612	3·155	Arable.
613	4·179	Arable.
614	·485	Road.
615	83·712	Rough heathy pasture.
616	·601	Rocks (island).
617	·238	Rocks (island).
618	·459	Rocks (island).
619	·269	Rocks (island).
620	·163	Rocks (island).
621	1·102	Rocks (island).
622	·722	Arable, &c.
623	·553	Arable, &c.
624	10·544	Rough pasture and houses.
625	·811	Arable.
626	1·319	Arable, &c.
627	19·563	Rough heathy pasture, &c.
628	16·111	Rough heathy pasture.
629	4·789	Rough pasture.
629a	·925	Road.
630	4·593	Arable, &c.
631	3·226	Arable.
632	·825	Rough pasture.
633	·235	Arable.
634	2·820	Rough pasture, &c.
635	3·558	Arable, &c.
636	3·436	Rough pasture.
637	2·385	Rocks (island).
638	·958	Rocks (island).
639	·306	Rocks (island).
640	·195	Rocks (island).
641	·480	Rocks (island).
642	·112	Rocks (island).
643	·808	Rocks (island).
644	·128	Rocks (island).
	5342·799	Area of the numbered part of the Parish in the Island of Mull.

ISLAND OF IONA.

No. on Plan.	Area in Acres.	Remarks.
645	·181	Houses and pasture.
646	·297	Arable, &c.
647	·249	Garden.
648	·340	Arable and house.
649	·322	Arable, &c.
650	·160	Houses and arable.
651	4·160	Rough pasture.
652	4·656	Rough pasture.
653	·391	Houses, garden, &c.
654	13·910	Arable.
655	5·231	Arable, &c.

No. on Plan.	Area in Acres.	Remarks.	No. on Plan.	Area in Acres.	Remarks.
656	11·751	Arable, &c.	702	6·817	Arable, &c.
657	1·873	Rough pasture.	703	7·791	Arable, &c.
658	2·029	Rough pasture.	704	·170	Houses and stackyard.
659	10·044	Arable.	705	1·651	Rough pasture.
660	5·922	Arable, houses, &c.	706	1·115	Arable.
661	·859	Pasture.	707	·605	Arable.
662	1·078	Pasture.	708	9·437	Arable.
663	6·617	Arable, &c.	709	74·783	Pasture, &c.
664	·094	House and stackyard.	710	5·974	Sand and shingle.
665	·558	Rough pasture and stackyard.	710a	·714	Rocks (islands).
			711	10·726	Rough pasture, &c .
666	9·722	Arable.	712	10·128	Rough pasture.
667	5·604	Rough pasture.	713	4·013	Arable.
668	8·313	Rough pasture.	714	2·337	Rough pasture, &c.
669	6·303	Arable.	715	7·454	Arable, &c.
670	1·359	Road.	716	1·824	Rough pasture.
671	4·820	Arable, &c.	717	·307	Pasture.
672	3·795	Pasture, &c.	718	1·015	Arable.
673	4·089	Rough pasture, &c.	719	3·005	Arable.
674	8·604	Rough heathy pasture.	720	3·137	Arable.
			721	·301	Pasture.
675	·202	House, garden, &c.	722	·369	Houses, waste, &c.
676	·262	Rough pasture, &c.	723	·400	Houses, garden, &c.
677	·510	Pasture and ruins.	724	8·294	Arable.
678	2·560	Pasture and ruins.	724a	·927	Pasture.
679	·874	Rough pasture, &c.	725	3·134	Rough pasture.
680	2·745	Arable.	726	1·812	Arable.
681	3·646	Rough pasture, &c.	727	3·111	Houses, yards, gardens, &c.
682	3·973	Arable.			
683	5·327	Island (rough pasture).	728	1·610	Arable, &c.
			729	1·732	Arable.
683a	1·441	Islands (rough pasture).	730	·797	Houses, yards, garden, &c.
684	48·688	Pasture, &c.	731	2·265	Arable, &c.
685	·318	Houses, stackyard, &c.	732	·542	Arable and houses.
686	15·407	Arable, &c.	733	·726	Pasture and ruins.
687	3·879	Arable, &c.	734	·301	Arable.
688	·872	Arable.	735	1·073	Arable.
689	1·256	Arable.	736	·364	Houses, waste, gardens, &c.
690	·622	Arable.			
691	1·264	Pasture.	737	·350	Rough pasture.
692	29·893	Rough heathy pasture.	738	9·848	Pasture.
			739	·198	Houses, garden, &c.
693	13·781	Arable, &c.	740	10·647	Rough pasture.
694	10·505	Rough pasture, &c.	741	21·564	Arable.
695	5·548	Rough pasture.	742	5·040	Rough pasture.
696	22·163	Arable and houses.	743	·178	Houses and arable.
697	·099	Houses and stackyard.	744	12·277	Arable, &c.
698	9·215	Arable, &c.	745	2·841	Road.
699	·084	Arable.	746	·162	House and garden.
700	·131	Houses and stackyard.	747	11·280	Arable, &c.
701	1·034	Road.	748	·198	House and garden.

No. on Plan.	Area in Acres.	Remarks.
749	1·835	Arable.
750	11·483	Arable, &c.
751	·708	Road.
752	11·544	Arable, &c.
753	·199	Houses and garden.
754	·709	Sand.
755	8·700	Arable and houses.
756	·132	House and garden.
757	·612	Arable.
758	2·687	Arable, &c.
759	1·500	Rough pasture.
	605·083	Area of the numbered part of the Parish in the Island of Iona.

RECAPITULATION.

5882·829	Land.
47·517	Roads.
13·619	Water.
3·917	Tidal water.
5947·882	Area of the numbered part of the Parish of Kilfinichen and Kilviceuen.

UNNUMBERED—PRINCIPALLY ON 6-INCH SCALE.

ISLAND OF MULL (PART OF).

51628·147	Moorland, &c.
1916·480	Foreshore.
4·163	Loch Fraing.
132·034	Loch Assapol.
6·495	Loch Mòr Ardalanish.
82·119	Loch Poit na H-I.
6·246	Loch na Géige.
36·004	Water collectively.
16·148	Tidal water (Goladoir River).
53827·836	Area of the unnumbered part of the Parish in the Island of Mull.
5342·799	Area numbered.
59170·635	Area of the part of the Parish in the Island of Mull.

ISLAND OF IONA.

1457·643	Moorland, &c.
1·847	Water collectively.
199·712	Foreshore.
1659·202	Area of the unnumbered part of the Parish in the Island of Iona.
605·083	Area numbered.
2264·285	Total area of the Island of Ioua.

EILEAN CAILBHE.

8·243	Moorland, &c.
9·100	Foreshore.
17·343	Area of Eilean Cailbhe.

EILEAN NAM BÀN.

37·277	Moorland, &c.
7·911	Foreshore.
45·188	Area of Eilean nam Bàn.

LIATH EILEAN.

·810	Moorland, &c.
·990	Foreshore.
1·800	Area of Liath Eilean.

EILEAN DUBH.

·815	Moorland, &c.
·568	Foreshore.
1·383	Area of Eilean Dubh.

No. on Plan.	Area in Acres.	Remarks.
SANDLAND ISLAND.		
	3·551	Moorland, &c.
	19·984	Foreshore.
	23·535	Area of Sandland Island.
ISLAND OF INCH KENNETH.		
	114·591	Moorland, &c.
	134·273	Foreshore.
	248·864	Area of the Island of Inch Kenneth.
ERISGEIR ISLAND.		
	5·264	Moorland, &c.
	5·300	Foreshore.
	10·564	Area of Erisgeir Island.
STAC MHIC MHURCHAIDH (ISLAND).		
	3·604	Moorland, &c.
	1·543	Foreshore.
	5·147	Area of Stac Mhic Mhurchaidh.
RÉIDH EILEAN.		
	6·978	Moorland, &c.
	4·192	Foreshore.
	11·170	Area of Réidh Eilean.
EILEAN RABACH.		
	5·120	Moorland, &c.
	23·678	Foreshore.
	28·798	Area of Eilean Rabach.
EILEAN GAINMHEINEICH.		
	2·034	Moorland, &c.
	·946	Foreshore.
	2·980	Area of Eilean Gainmheineich.
EILEAN DUBH NA CISTE.		
	·464	Moorland, &c.
	1·892	Foreshore.
	2·356	Area of Eilean Dubh na Ciste.
ISLAND ERRAID.		
	567·152	Moorland, &c.
	75·329	Foreshore.
	642·481	Area of Island Erraid.
EILEAN GHAMMIN.		
	14·024	Moorland, &c.
	9·422	Foreshore.
	23·446	Area of Eilean Ghammin.

No. on Plan.	Area in Acres.	Remarks.
		EILEAN DUBH.
	40·689	Moorland, &c.
	7·129	Foreshore.
	47·818	Area of Eilean Dubh.
		EILEAN NAM MUC.
	13·481	Moorland, &c.
	6·674	Foreshore.
	20·155	Area of Eilean nam Muc.
		EILEAN NA H-AON CHAORACH.
	6·246	Moorland, &c.
	3·354	Foreshore.
	9·600	Area of Eilean na h-Aon Chaorach.
		SOA ISLAND.
	26·942	Moorland, &c.
	14·810	Foreshore.
	41·752	Area of Soa Island.
		EILEAN MUSIMUL.
	3·640	Moorland, &c.
	3·640	Area of Eilean Musimul.
		AM BAISTEIR (ISLAND).
	1·392	Moorland, &c.
	1·954	Foreshore.
	3·346	Area of Am Baisteir.
		EILEAN A' CHALMAIN.
	40·369	Moorland, &c.
	14·828	Foreshore.
	55·197	Area of Eilean a' Chalmain.
		EILEAN NAN SAMHAN.
	7·022	Moorland, &c.
	3·782	Foreshore.
	10·804	Area of Eilean nan Samhan.
		EILEAN NAM BOC.
	1·142	Moorland, &c.
	1·000	Foreshore.
	2·142	Area of Eilean nam Boc.
		GAMHNACH MHÒR.
	5·951	Moorland, &c.
	8·744	Foreshore.
	14·695	Area of Gamhnach Mhòr.

No. on Plan.	Area in Acres.	Remarks.
		RUADH SGEIR.
	1·300	Moorland, &c.
	3·838	Foreshore.
	5·138	Area of Ruadh Sgeir.
		TÒRR NAN SAITHEAMH.
	1·696	Moorland, &c.
	3·478	Foreshore.
	5·174	Area of Tòrr nan Saitheamh.
		NA TORRAIN.
	5·700	Moorland, &c.
	4·828	Foreshore.
	10·528	Area of Na Torrain.
	56782·082	Area of the unnumbered part of the Parish of Kilfinichen and Kilviceuen.

RECAPITULATION FOR THE PARISH.

59894·116	Land.
47·517	Roads.
282·527	Water.
20·065	Tidal water.
2485·739	Foreshore.
62729·964	Total area of the Parish of Kilfinichen and Kilviceuen, in the County of Argyll.

INDEX TO PLACES

IN THE

PARISH OF KILFINICHEN AND KILVICEUEN.

COUNTY OF ARGYLL.

Name of Place.	No. of Sheet. 6-inch scale.	No. of Sheet. 25·344 in. scale.
Achdaphail - -	CVI.	13
Achnahaird - -	CV.	12, 16
Am Fàn - -	CXVII.	8
Ardachy - -	„	„
Ardalanish - -	„	7
Ardchiavaig - -	„	12
Ardchrishnish -	CVI.	9
Ardfenaig - -	CV.	14
Ardtun - -	„	16
	CVI.	13
Ardtun Cottage -	CXVII.	4
Arduara - -	CIV.	12
Argyll Hotel -	„	16
Auchabhaich -	„	12
Am Brollach -	CV.	14
Baile'-àrd - -	CXVII.	4
Baile Mòr - -	CIV.	16
Boineach - -	„	12
Bremanoir - -	CV.	16
Bunessan - -	CXVII.	4
Bunessan Hotel -	„	„
Calva - -	CIV.	12
Carsaig - -	CVII.	14
Catchean - -	CIV.	16
Clachancorrach -	„	„
Clachanach - -	„	12
Cnoc-nam-Liadhan	„	15
Cnoc-culphail -	„	12
Culbuirg - -	„	15
Culdamh - -	„	„
Drinnan - -	CVI.	13

Name of Place.	No. of Sheet. 6-inch scale.	No. of Sheet. 25·344 in. scale.
Eorabus - -	CV.	16
Faoileann - -	CVI.	13
Feorlin Cottage -	CVII.	14
Finachag - -	„	„
Fionphort - -	CIV.	16
Free Church -	CV.	14
Gowanbrae - -	CXVII.	4
Iona Cottage -	CIV.	16
Kinloch - -	CVII.	1
Knockan - -	CVI.	13
Knocknafenaig -	CXVII.	7
Lagandorran -	CIV.	12
Lagnagigean -	„	15
Leac a' Ghuithais -	CXVII.	4
Ledig - -	„	8
Lee - - -	CXVIII.	1
Leob - -	CVI.	13
Lower Ardtun -	CV.	16
Maol - - -	CIV.	„
Manse - -	CXVIII.	1
Nunnery (in ruins)	„	„
Pennycross - -	CVII.	5
Pennycross House	„	14
Pennyghael - -	„	5
Ross of Mull -	CXVII.	3, 4

Name of Place.	No. of Sheet.		Name of Place.	No. of Sheet.	
	6-inch scale.	25·344 in. scale.		6-inch scale.	25·344 in. scale.
Ruanaich - -	CIV.	15	Taoslin - -	CV.	16
			Tigheanura - -	„	14
Salachran - -	CV.	16	Tirghoil - -	CXVII.	3
Sheepknowe Cottage	CXVII.	4			
Shian - -	CIV.	15	Uisken - -	„	8
Sligneach - -	„	16			
St. Columba Hotel	„	„	Viewfield Cottage -	„	4
Suie - -	CXVII.	3			

LONDON:
Printed by George E. Eyre and William Spottiswoode,
Printers to the Queen's most Excellent Majesty.
For Her Majesty's Stationery Office.
[7412.—50.—7/79.]

ORDNANCE SURVEY OF SCOTLAND.

BOOK OF REFERENCE TO THE PLAN

OF THE

PARISH OF KILLARROW AND KILMENY

(ISLAND OF ISLAY),

IN THE

COUNTY OF ARGYLL.

CONTAINING 69306·424 ACRES.

COLONEL A. C. COOKE, C.B., R.E.,

DIRECTOR-GENERAL OF THE ORDNANCE SURVEYS.

LONDON:

PRINTED BY GEORGE E. EYRE AND WILLIAM SPOTTISWOODE,

PRINTERS TO THE QUEEN'S MOST EXCELLENT MAJESTY.

FOR HER MAJESTY'S STATIONERY OFFICE.

1879.

Price Three Shillings.

[7412.—50.—9/79.]

the
inch,
re of

each

ok.
e in-

1·4.
con-
ouble
o the

miles,

Scales

.. W
.. T
.. T

on

quent

-

.C.F.
.T.C.
C.W.
.Def.
.T.S.

w the

ary of

(1.) When the fence or other boundary is also the boundary of a Parish or other Civil Division, which does not follow the centre of the fence, the area is calculated to the Parish or other boundary, and not to the centre.

(2.) The fences, &c., bounding either side of a railway are included wholly within its area.

OR

PAR

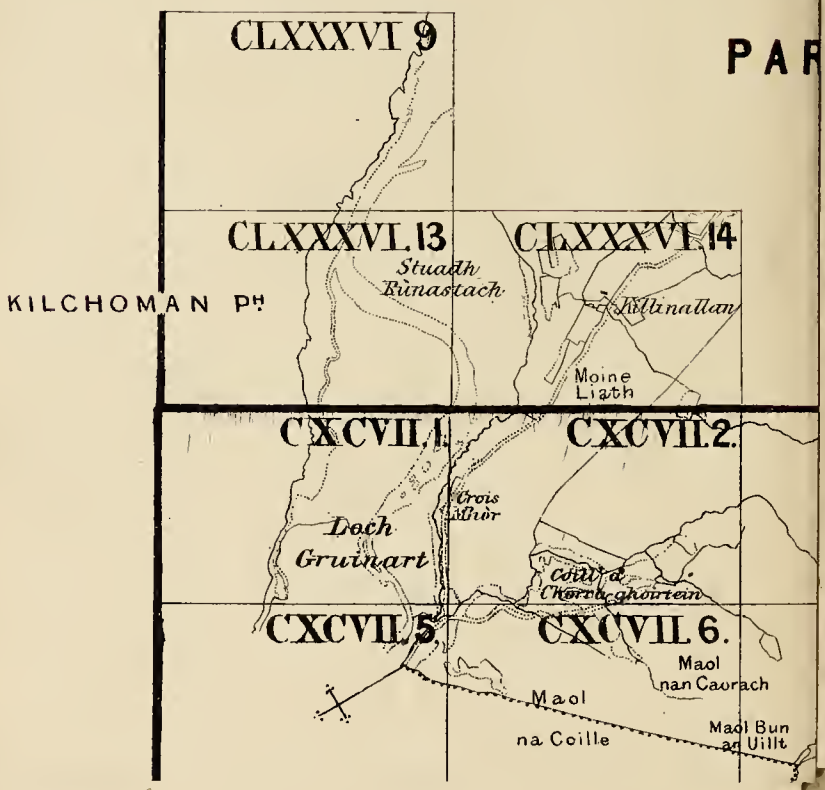

The heavy l
The light li
The Roman
The Roman

EXPLANATORY REMARKS.

The Scale of the Parish Plans is the 1-2500th of the actual length on the ground, and is equal to 25·344 inches to a mile, or 3·157 chains to an inch, which is very approximately equal to one square inch to one acre, the square of 1·0018 inch being equal to one acre.

The length of each sheet is 1½ miles, and the width 1 mile, the area of each sheet is therefore 960 acres.

Each enclosure has a reference number to the area which is given in this Book.

The Braces [⌐] on the plans are to indicate that the spaces so braced are included under the same reference number.

The Altitudes in feet above the Mean Level of the Sea are written thus —31·4.

The Scale of the Plans of the County is 6 inches to a mile, and each sheet contains the same area as 16 sheets of the Parish Plans. There is therefore a double reference number to each sheet, as VI. 9., the Roman Numerals referring to the County Plans, the Arabic Figures to the Parish Plans.

The numbers of the adjoining plans are printed on the margin of this plan.

The dimensions of the sheets on the Six-inch scale being four miles by six miles, the area is twenty-four square miles, equal to 15,360 acres.

The following are the characters employed on the Ordnance Plans on the Scales of 1–2500, and 6 inches to a mile :—

County Names	C	Hundreds or Wards	W
Parishes	P	Townships	T
Extra Parochial	E	Division of Townships	T

Antiquities ..... ROMAN { Druidical or Saxon / Norman or Subsequent

The descriptions of the boundaries are shown by the following initials :—

Centre of Stream	*C.S.*	Centre of Fence	*C.F.*
Centre of Road	*C.R.*	Top of Cop	*T.C.*
Side of Stream or Drain ...	*S.S.* or *S.D.*	Centre of Wall	*C.W.*
Root of Hedge	*R.H.*	Defaced	*Def.*
Face of Wall	*F.W.*	Track of Stream	*T.S.*

Undefined ..... *Und.*

Where a change occurs in the boundaries, the symbol [o—o] is used to show the part at which the change takes place.

N.B.—The areas are computed to the centre of fence, or other boundary of enclosure, except in the following cases :—

(1.) When the fence or other boundary is also the boundary of a Parish or other Civil Division, which does not follow the centre of the fence, the area is calculated to the Parish or other boundary, and not to the centre.

(2.) The fences, &c., bounding either side of a railway are included wholly within its area.

N.B.—To convert Decimal Fractions of an Acre into Roods and Perches, multiply the decimal first by 4 and then by 40, preserving the same number of decimals in the product.

Examples—

A.	R.	P.	Acres.	A.	R.	P.	Acres.
			633·357				527·013
			4				4
			1·428				·052
			40				40
633	1	17	17·120	527	0	2	2·080

TABLE

FOR CONVERTING DECIMAL PARTS OF AN ACRE INTO ROODS AND PERCHES.

Perch.	0 Rood.	1 Rood.	2 Roods.	3 Roods.	Perch.	0Rood.	1 Rood.	2 Roods.	3 Roods.
0	·000	·250	·500	·750	21	·131	·381	·631	·881
1	·006	·256	·506	·756	22	.137	·387	·637	·887
2	·012	·262	·512	·762	23	·144	·394	·644	·894
3	·019	·269	·519	·769	24	·150	·400	·650	·900
4	·025	·275	·525	·775	25	·156	·406	·656	·906
5	·031	·281	·531	·781	26	·162	·412	·662	·912
6	·037	·287	·537	·787	27	·169	·419	·669	·919
7	·044	·294	·544	·794	28	·175	·425	·675	·925
8	·050	·300	·550	·800	29	·181	·431	·681	·931
9	·056	·306	·556	·806	30	·187	·437	·687	·937
10	·062	·312	·562	·812	31	·194	·444	·694	·944
11	·069	·319	·569	·819	32	·200	·450	·700	·950
12	·075	·325	·575	·825	33	·206	·456	·706	·956
13	·081	·331	·581	·831	34	·212	·462	·712	·962
14	·087	·337	·587	·837	35	·219	·469	·719	·969
15	·094	·344	·594	·844	36	·225	·475	·725	·975
16	·100	·350	·600	·850	37	·231	·481	·731	·981
17	·106	·356	·606	·856	38	·237	·487	·737	·987
18	·112	·362	·612	·862	39	·244	·494	·744	·994
19	.119	·369	·619	·869	40	·250	·500	·750	1·000
20	·125	·375	·625	·875					

PARISH OF KILLARROW AND KILMENY
(ISLAND OF ISLAY),

IN THE

COUNTY OF ARGYLL.

No. on Plan.	Area in Acres.	Remarks.	No. on Plan.	Area in Acres.	Remarks.
1	3·358	Pasture.	39	17·354	Rough pasture, &c.
2	6·878	Pasture.	40	·672	Pasture.
3	2·772	Pasture.	41	5·077	Pasture.
4	2·983	Pasture.	42	1·020	Rough pasture.
5	1·377	Pasture.	43	1·379	Pasture.
6	·965	Rough pasture.	44	47·420	Rough pasture, &c.
7	·565	Rough pasture.	45	2·158	Pasture.
8	3·768	Pasture, &c.	46	12·932	Rough pasture.
9	·120	Stackyard.	47	2·860	Road.
10	7·932	Rough pasture.	48	7·327	Pasture.
11	3·158	Pasture, &c.	49	1·329	Pasture.
12	1·618	Rough pasture.	50	1·416	Pasture.
13	20·237	Pasture, &c.	51	·432	Rough pasture.
14	·559	Pasture.	52	4·979	Rough pasture.
15	·638	Pasture.	53	·563	Arable.
16	5·778	Arable.	54	6·720	Rough heathy pasture.
17	6·457	Pasture, &c.			
18	·981	Pasture.	55	2·461	Rough heathy pasture.
19	6·564	Pasture.			
20	7·867	Pasture.	56	1·061	Rough heathy pasture.
21	16·924	Rough pasture.			
22	13·289	Rough pasture.	57	29·071	Rough pasture, &c.
23	4·950	Pasture.	58	·443	Pasture.
24	14·598	Arable.	59	1·362	Pasture.
25	28·031	Arable.	60	·226	Pasture.
26	·180	Houses, gardens, &c.	61	22·676	Rough heathy pasture.
27	·483	Pasture, &c.			
28	·269	Houses and yards.	62	6·282	Rough heathy pasture.
29	·255	Stackyard.			
30	1·732	Pasture.	63	3·132	Pasture.
31	12·963	Rough heathy pasture.	64	14·102	Rough heathy pasture.
32	8·625	Pasture.	65	2·015	Wood.
33	3·592	Rough pasture, &c.	66	1·312	Wood.
34	·190	Pasture.	67	14·911	Rough heathy pasture.
35	·430	Pasture.			
36	10·563	Rough pasture, &c.	68	5·580	Wood and rough pasture.
37	6·054	Pasture, &c.			
38	4·280	Pasture.			

No. on Plan.	Area in Acres.	Remarks.
69	24·450	Rough heathy pasture and wood.
70	18·657	Rough heathy pasture and wood.
71	1·277	Pasture.
72	12·241	Rough heathy pasture.
73	3·223	Rough heathy pasture.
74	7·624	Pasture.
75	2·532	Pasture.
76	·225	Pasture.
77	·269	Pasture.
78	5·420	Rough heathy pasture.
79	4·149	Pasture.
80	16·133	Pasture.
81	·124	Loch.
82	·711	Loch.
83	5·588	Loch an Leinibh.
84	·333	Loch.
85	·694	Lochan na Bò Maoile.
86	2·243	Lochan Broach.
87	·277	Lochan na Tais Bheinn.
88	2·557	Loch a' Chaoruinn.
89	1·165	Lochan an Dubhaich.
90	4·087	Loch Àiridh nan Caisteal.
91	4·384	Rough heathy pasture.
92	3·623	Rough heathy pasture.
93	1·827	Pasture.
94	1·849	Pasture, &c.
95	·892	Rough heathy pasture.
96	·531	Rough pasture.
97	6·878	Arable, &c.
98	11·388	Arable, &c.
99	8·174	Arable, &c.
100	2·207	Rough pasture.
101	·770	Pasture.
102	4·622	Rough pasture.
103	7·812	Arable, &c.
104	118·666	Rough heathy pasture, &c.
105	1·120	Rough heathy pasture.
106	8·767	Arable and rough pasture.
107	·223	Pasture, &c.
108	32·850	Arable, rough pasture, &c.
108a	3·376	Arable, &c.
109	10·567	Arable, &c.
110	·249	Pasture.
111	7·114	Arable, &c.
112	1·301	Rough pasture, &c.
113	·916	Houses, yards, gardens, &c.
114	·313	Stack yard.
115	·300	Rough pasture, &c.
116	3·912	Pasture, &c.
117	1·320	Rough pasture.
118	3·831	Rough pasture.
119	14·935	Rough pasture, &c.
120	98·064	Arable, rough pasture, &c.
121	22·636	Rough heathy pasture.
122	4·461	Pasture, &c.
123	4·653	Pasture, &c.
124	10·144	Pasture, &c.
125	·350	Pasture, &c.
126	2·387	Pasture, &c.
127	·110	Pasture.
128	2·127	Pasture, &c.
129	18·687	Rough pasture.
130	6·469	Pasture, &c.
131	8·474	Pasture, &c.
132	1·808	Pasture.
133	2·435	Pasture, &c.
134	15·967	Arable, &c.
135	13·667	Arable, &c.
136	·643	Pasture.
137	1·613	Arable.
138	7·850	Pasture.
139	22·836	Arable and rough pasture.
140	18·386	Rough pasture, &c.
141	5·564	Arable.
142	4·722	Arable, &c.
143	·372	Pasture, &c.
144	51·503	Arable, rough pasture, &c.
145	121·514	Rough heathy pasture, &c.
146	·533	Loch.
147	6·885	Rough pasture.
148	7·626	Arable, &c.
149	·805	Houses, garden, ornamental grouud, &c.
150	·213	Stack yard.

No. on Plan.	Area in Acres.	Remarks.	No. on Plan.	Area in Acres.	Remarks.
151	1·087	Pasture.	191	2·031	Rough heathy pasture, &c.
152	10·141	Arable and rough pasture.	192	·631	Rough pasture, &c.
153	5·766	Pasture, &c.	193	5·771	Arable, &c.
154	·980	Houses, waste, &c.	194	4·864	Arable, &c.
155	·486	Pasture.	195	·206	Rough pasture.
156	·195	Pasture.	196	3·602	Pasture.
157	·220	Houses, garden, &c.	197	3·554	Arable.
158	·356	Pasture.	198	80·089	Rough heathy pasture.
159	1·427	Rough pasture.			
160	5·043	Pasture.	199	7·920	Pasture.
161	3·528	Pasture.	200	4·381	Pasture.
162	46·556	Rough heathy pasture.	201	5·772	Rough heathy pasture.
163	·203	Garden.	202	75·187	Rough heathy pasture.
164	1·380	Houses, pasture, &c.			
165	4·061	Rough pasture.	203	4·754	Wood, &c.
166	80·114	Rough heathy pasture, &c.	204	20·726	Rough heathy pasture, &c.
167	·455	Rough heathy pasture.	205	2·042	Wood, &c.
			206	2·530	Wood.
168	14·562	Rough heathy pasture.	207	1·280	Pasture, &c.
			208	69·194	Rough heathy pasture.
169	3·577	Wood, &c.			
170	·608	Houses, garden, &c.	209	9·038	Wood, &c.
171	·883	Houses, rough pasture, &c.	210	15·294	Rough heathy pasture.
172	·850	Garden, &c.	211	107·833	Rough heathy pasture.
173	28·408	Wood.			
174	1·796	Pasture.	212	5·158	Loch a' Chnuic Bhric.
175	2·207	Pasture.			
176	29·167	Arable and rough pasture.	213	5·438	Loch a' Bhealaich Àird.
177	5·062	Arable, &c.	214	3·919	Loch nan Caorach.
178	11·662	Arable and rough pasture.	215	9·099	Loch a' Chlaidheimh.
			216	·168	Loch.
179	8·569	Arable, &c.	217	·173	Loch.
180	·205	Pasture, &c.	218	·180	Loch.
181	·458	Pasture.	219	·802	Loch.
182	·646	Loch nan Deala.	220	19·792	Loch Leathan.
183	31·180	Rough heathy pasture.	221	·202	Loch.
			222	2·090	Loch na Leòig.
184	9·055	Rough heathy pasture.	223	14·910	Pasture and rough pasture.
185	1·062	Ornamental ground, house, &c.	224	·164	Loch.
			225	2·947	Loch Mhic Dhuibhì.
186	1·342	Houses, gardens, &c.	226	28·763	Rough pasture.
187	·440	Rough pasture.	227	29·883	Rough heathy pasture.
188	·976	Tidal water.			
189	2·842	Rough heathy pasture, &c.	228	2·676	Pasture.
			229	·447	Rough pasture, &c.
190	9·532	Arable.	230	5·972	Pasture, &c.

No. on Plan.	Area in Acres.	Remarks.
231	27·628	Rough heathy pasture, &c.
232	2·656	Rough heathy pasture.
233	7·009	Pasture, &c.
234	7·344	Rough heathy pasture.
235	·363	Rough heathy pasture.
236	7·378	Pasture, &c.
237	6·135	Rough heathy pasture.
238	12·798	Rough heathy pasture.
239	3·205	Pasture.
240	3·259	Pasture, &c.
241	3·446	Pasture, &c.
242	2·386	Rough pasture, &c.
243	1·638	Pasture.
244	1·562	Rough pasture.
245	·492	House and rough pasture.
246	11·893	Arable, &c.
247	3·107	Rough pasture, &c.
248	·759	Rough pasture.
249	1·193	Houses, yards, ornamental ground, &c.
250	44·305	Arable, &c.
251	·119	Rough pasture.
252	1·039	Rough pasture, &c.
253	3·030	Rough pasture, &c.
254	4·478	Pasture, &c.
255	12·859	Pasture, &c.
256	2·351	Pasture.
257	13·633	Rough pasture.
258	95·201	Rough heathy pasture.
259	1·741	Rough pasture.
260	5·899	Pasture, &c.
261	1·102	Rough pasture, &c.
262	8·440	Pasture.
263	·297	Rough heathy pasture.
264	·250	Rough pasture.
265	·179	Rough pasture.
266	43·423	Rough heathy pasture.
267	·756	Rough heathy pasture, &c.
268	1·978	Rough pasture, &c. (island).
269	·171	Rough pasture, &c. (island).
270	5·934	Rough pasture.
271	8·660	Pasture, &c.
272	1·540	Pasture.
273	·818	Rough pasture.
274	8·079	Rough pasture, &c.
275	7·311	Rough pasture, &c.
276	12·666	Pasture, &c.
277	9·212	Rough pasture.
278	3·833	Rough pasture.
279	3·847	Rough pasture.
280	11·045	Rough heathy pasture.
281	16·556	Pasture, &c.
282	5·340	Rough heathy pasture, &c.
283	16·855	Arable and rough pasture.
284	·293	Stack yard.
285	·532	Houses, garden, &c.
286	·729	Rough pasture, &c.
287	8·117	Arable and rough pasture.
288	13·405	Rough pasture, &c.
289	3·490	Rough pasture, &c.
290	4·347	Rough heathy pasture.
291	12·339	Rough heathy pasture.
292	5·938	Pasture.
293	1·412	Rough heathy pasture, &c.
294	1·398	Pasture.
295	26·602	Pasture, &c.
296	158·794	Loch Finlaggan.
297	5·085	Rough pasture.
298	33·614	Arable, &c.
299	10·588	Arable.
300	3·318	Road.
301	1·549	Rough pasture and houses.
302	·272	Arable.
303	·219	Rough pasture.
304	17·026	Arable and rough pasture.
305	·553	Arable.
306	20·583	Arable, rough pasture, &c.
307	·104	House, garden, &c.
308	·296	Grave yard.

No. on Plan.	Area in Acres.	Remarks.
309	1·223	Arable.
310	1·438	Arable.
311	·341	Houses, gardens, &c.
312	1·344	Arable.
313	1·531	Arable.
314	·292	Houses, gardens, &c.
315	1·394	Arable.
316	3·573	Arable, houses, garden, &c.
317	1·007	Pasture.
318	14·541	Arable, rough pasture, &c.
319	·172	Arable.
320	3·729	Arable, &c.
321	7·096	Arable, houses, garden, &c.
322	2·643	Rough pasture and arable.
323	·329	House, garden, and yard.
324	·239	Houses, gardens, &c.
325	4·508	Arable, &c.
326	·188	Houses, gardens, &c.
327	9·689	Rough pasture, &c.
328	64·366	Rough pasture, &c.
329	·160	Arable and house.
330	6·407	Pasture, &c.
331	19·659	Pasture, &c.
332	·317	Arable, &c.
333	13·363	Rough pasture, &c.
334	10·451	Pasture.
335	14·728	Pasture, &c.
336	16·174	Pasture, house, &c.
337	10·659	Pasture, &c.
338	1·685	Road.
339	14·972	Arable and rough pasture.
340	·109	Arable.
341	2·263	Pasture.
342	19·312	Rough pasture.
343	·337	Mill pond.
344	17·312	Rough pasture.
345	10·177	Rough pasture.
346	5·642	Arable, &c.
347	·741	Houses, gardens, and arable.
348	12·724	Rough pasture.
349	58·181	Arable, rough pasture, &c.
350	33·143	Pasture, &c.
351	·935	Pasture.
352	·281	Sheepfold.
353	3·996	Arable.
354	2·393	Wood, &c.
355	1·116	Road.
356	59·148	Rough pasture, &c.
357	15·448	Rough pasture, &c.
358	8·295	Pasture.
359	32·118	Rough pasture, &c.
360	4·654	Rough pasture.
361	·377	Road.
362	371·941	Rough heathy pasture.
363	6·233	Wood.
364	·097	House, gardens, &c.
365	2·626	Rough heathy pasture, &c.
366	78·419	Rough pasture, &c.
367	·509	Pasture and sheepfold.
368	·195	Stack yard.
369	·526	House, garden, &c.
370	6·763	Rough pasture.
371	·649	Arable, &c.
372	4·223	Arable, rough pasture, &c.
373	2·368	Rough pasture, &c.
374	21·774	Arable and rough pasture.
375	4·533	Wood.
376	7·097	Wood, &c.
377	·410	Rough pasture.
378	1·266	Rough heathy pasture.
379	·638	Pasture.
380	17·522	Rough pasture, &c.
381	2·554	Loch a' Chùirn Bhig.
382	5·948	Pasture.
383	1·100	Road.
384	26·660	Arable and rough pasture.
385	6·216	Pasture.
386	41·324	Pasture, &c.
387	·550	Pasture.
388	·479	Reservoir.
389	92·451	Wood, &c.
390	4·257	Loch ant-Sean Rudha.
391	13·459	Wood.
392	25·246	Rough pasture, &c.
393	13·846	Pasture, &c.
394	3·382	Pasture.
395	1·395	Rough pasture.
396	3·827	Arable.
397	1·581	Pasture, &c.
398	1·213	Pasture, &c.

No. on Plan.	Area in Acres.	Remarks.
399	55·230	Rough pasture, &c.
400	4·927	Pasture, &c.
401	21·882	Wood.
402	125·477	Rough heathy pasture, &c.
403	14·472	Arable and rough pasture.
404	3·425	Pasture.
405	·489	Loch.
405a	·195	Loch.
406	12·221	Loch Drolsay.
407	·722	Lochan a' Bhlàirmhoine.
408	1·824	Loch.
409	·760	Loch.
410	·244	Lòn nam Feur Lochan.
411	4·036	Rough heathy pasture.
412	3·537	Pasture.
413	·792	Rough pasture.
414	28·138	Arable, rough pasture, &c.
415	4·234	Rough pasture and trees.
416	·668	Pasture, &c.
417	·891	Rough pasture, &c.
418	5·820	Pasture, &c.
419	1·014	Rough pasture, &c.
420	40·141	Arable, rough pasture, &c.
421	45·236	Arable, &c.
422	13·723	Arable, &c.
423	14·915	Rough pasture, &c.
424	3·348	Pasture, &c.
425	14·940	Pasture, &c.
426	8·165	Pasture, &c.
427	·425	Houses, garden, pasture, &c.
428	·534	Stackyard, &c.
429	23·737	Rough pasture, &c.
430	·316	Pasture.
431	2·714	Pasture, &c.
432	·400	Pasture.
433	9·339	Rough pasture.
434	3·605	Pasture.
435	2·082	Pasture.
436	·754	Pasture.
437	·990	Pasture.
438	4·411	Arable.
439	2·290	Rough pasture and wood.
440	·814	Arable.
441	47·870	Loch Càm.
442	10·858	Arable and rough pasture.
443	16·960	Arable and rough pasture.
444	6·431	Pasture, &c.
445	2·092	Pasture.
446	·277	Pasture.
447	5·930	Pasture.
448	3·290	Rough pasture.
449	3·157	Rough pasture.
450	5·269	Pasture.
451	11·852	Pasture, wood, &c.
452	4·732	Pasture.
453	9·463	Pasture, wood, &c.
454	5·057	Wood, &c.
455	1·327	Pasture, &c.
456	·929	Pasture.
457	2·678	Rough pasture, &c.
458	·329	Road.
459	1·851	Arable, &c.
460	6·940	Arable and rough pasture.
461	4·789	Arable, rough pasture, &c.
462	1·246	Rough pasture, &c.
463	4·915	Rough pasture and arable.
464	3·517	Arable and rough pasture.
465	·551	Pasture.
466	2·718	Wood, &c.
467	4·860	Pasture.
468	6·429	Arable.
469	8·123	Pasture, &c.
470	15·116	Rough heathy pasture.
471	6·782	Pasture.
472	5·105	Rough heathy pasture, &c.
473	3·170	Pasture.
474	16·352	Arable, &c.
475	2·047	Rough pasture, &c.
476	2·294	Arable.
477	·287	Houses, garden, ornamental ground, &c.
478	·399	Houses and stack yard.
479	·955	Pasture, &c.
480	16·531	Arable, &c.
481	61·664	Wood, rough pasture, &c.
482	6·751	Pasture.

No. on Plan.	Area in Acres.	Remarks.	No. on Plan.	Area in Acres.	Remarks.
483	22·716	Arable, &c.	523	5·511	Arable, &c.
484	9·123	Arable, rough pasture, &c.	524	6·135	Rough pasture.
			525	8·434	Pasture, &c.
485	·649	Pasture, &c.	526	4·165	Pasture.
486	14·929	Arable, rough pasture, &c.	527	5·801	Pasture.
			528	·641	Rough pasture, &c.
487	24·427	Arable, rough pasture, &c.	529	1·273	Rough pasture, &c.
			530	21·480	Arable, &c.
488	1·524	Rough pasture, &c.	531	20·558	Rough pasture, &c.
489	2·816	Pasture, &c.	532	2·850	Road.
490	·063	Garden, &c.	533	13·652	Rough pasture, &c.
491	3·278	Pasture.	534	·204	Stackyard.
492	2·812	Pasture, &c.	535	1·300	Houses, garden, &c.
493	12·270	Pasture, &c.	536	34·402	Arable, &c.
494	·585	Pasture.	537	55·337	Rough heathy pasture, &c.
495	3·491	Pasture.			
496	·838	Pasture.	538	2·753	Rough pasture.
497	19·931	Rough pasture, &c.	539	26·503	Pasture.
497a	4·638	Pasture, &c.	540	6·354	Pasture.
498	17·840	Pasture, &c.	541	2·605	Rough pasture.
499	7·457	Pasture, &c.	542	8·941	Rough pasture.
500	1·341	Rough pasture.	543	20·037	Pasture, &c.
501	13·438	Pasture, &c.	544	24·314	Arable, rough pasture, &c.
502	15·794	Rough pasture, &c.			
503	6·607	Rough heathy pasture.	545	1·461	Rough pasture, &c.
			546	·794	Rough pasture.
504	30·156	Wood, rough pasture, &c.	547	·152	Pasture.
			548	·277	Stackyard.
505	44·991	Arable, rough pasture, &c.	549	18·017	Arable, rough pasture, &c.
506	32·675	Rough pasture, &c.	550	·319	Road.
507	9·326	Arable, &c.	551	11·848	Arable and rough pasture.
508	3·650	Rough pasture, &c.			
509	14·439	Pasture, &c.	552	·945	Pasture.
510	5·192	Pasture, &c.	553	1·489	Wood.
511	3·894	Pasture, &c.	554	4·498	Pasture, &c.
512	2·585	Rough pasture, &c.	555	14·214	Pasture, &c.
513	41·540	Rough pasture, &c.	556	2·165	Pasture.
514	·171	Loch.	557	2·212	Pasture.
515	52·745	Pasture, &c.	558	2·073	Pasture.
516	7·008	Pasture, trees, &c.	559	5·774	Pasture, &c.
517	8·196	Pasture, &c.	560	·557	Houses and garden.
518	8·544	Pasture, &c.	561	1·595	Arable, &c.
518a	1·480	Rough pasture, &c.	562	29·545	Arable, &c.
519	48·329	Rough heathy pasture, &c.	563	·109	Arable.
			564	9·851	Arable, &c.
519a	·814	Rough pasture.	565	15·599	Arable, &c.
520	2·397	Houses, gardens, arable, &c.	566	47·160	Rough pasture, &c.
			566a	·272	Loch.
521	24·588	Pasture, &c.	567	4·109	Pasture, &c.
522	12·439	Arable, rough pasture, &c.	568	·145	Arable.
			569	·521	Pasture.

No. on Plan.	Area in Acres.	Remarks.
570	·219	Pasture.
571	20·448	Rough pasture, &c.
572	47·270	Rough pasture, &c.
573	1·843	Pasture.
574	1·146	Pasture.
575	·252	Rough pasture and trees (island).
576	16·010	Loch nan Cadhan.
577	·061	Brushwood (island).
578	1·186	Pasture.
579	10·883	Pasture, &c.
580	5·167	Arable, &c.
581	3·904	Arable, rough pasture, &c.
582	1·626	Houses, ornamental ground, &c.
583	1·029	House and garden.
584	37·528	Wood, &c.
585	9·788	Wood, &c.
586	·454	Houses and garden.
587	21·932	Pasture, &c.
588	·170	Rough heathy pasture.
589	67·122	Rough heathy pasture.
590	95·510	Wood, &c.
591	·296	Wood (island).
592	27·390	Rough pasture, &c.
593	9·724	Rough pasture, &c.
594	9·635	Arable and rough pasture.
595	·092	Brushwood (island).
596	·065	Brushwood (island).
597	72·679	Loch a' Chùirn.
598	11·288	Wood, &c.
599	13·027	Arable, &c.
600	6·174	Rough pasture, &c.
601	·333	Garden.
602	·319	Arable.
603	·101	Arable.
604	·283	Arable, stackyard, &c.
605	·528	Arable.
606	·727	Houses, yards, garden, &c.
607	·104	Houses and yard.
608	2·322	Houses, wood, garden, &c.
609	·661	Wood.
610	1·342	Rough pasture.
611	6·439	Arable, houses, garden, &c.
612	·200	Houses, arable, garden, &c.
613	5·990	Arable, rough pasture, &c.
614	1·763	House, rough pasture, &c.
615	13·531	Arable, rough pasture, &c.
616	6·608	Arable, rough pasture, &c.
617	16·922	Rough pasture, &c.
618	4·989	Pasture.
619	5·191	Pasture, &c.
620	23·405	Arable, &c.
621	1·876	Road.
622	1·196	Houses, garden, ornamental ground, &c.
623	2·508	Houses, rough pasture, &c.
624	19·755	Arable, rough pasture, &c.
625	27·438	Arable, rough pasture, &c.
626	·855	Rough heathy pasture.
626a	4·980	Stream.
627	25·640	Arable and rough heathy pasture.
628	8·619	Rough heathy pasture.
629	3·138	Arable.
630	·729	Arable.
631	·099	Rough pasture.
632	16·049	Arable.
633	2·553	Pasture.
634	15·496	Arable, &c.
635	4·315	Pasture, &c.
636	3·847	Pasture, &c.
637	6·247	Pasture.
638	·468	Arable, &c.
639	·668	Loch Roamaidh.
640	3·615	Pasture.
641	12·224	Arable, &c.
642	6·514	Rough heathy pasture, &c.
643	6·082	Arable.
644	·339	Houses, stackyard, and rough pasture.
645	2·517	Arable.
646	1·166	Arable.
647	3·362	Arable, &c.

No. on Plan.	Area in Acres.	Remarks.
648	1·864	Arable, &c.
649	13·265	Rough heathy pasture, &c.
650	·642	Loch na h-Easgainne.
651	8·258	Arable, &c.
652	·180	Garden and stackyard.
653	·513	Loch Meadhon.
654	·844	Arable.
655	3·098	Arable.
656	2·637	Arable.
657	2·608	Arable.
658	1·444	Arable.
659	7·820	Pasture.
660	·888	Rough pasture.
661	·692	Rough heathy pasture.
662	14·429	Loch Sibhinn.
663	·481	Loch.
664	4·660	Pasture, &c.
665	21·900	Pasture, &c.
666	1·277	Houses, yards, &c.
667	1·009	Pasture, &c.
668	11·904	Arable, &c.
669	2·634	Heathy pasture.
670	14·952	Arable.
671	20·170	Rough heathy pasture.
672	11·381	Pasture, &c.
673	29·421	Rough pasture.
674	3·869	Rough pasture.
675	3·016	Pasture.
676	20·468	Arable and rough heathy pasture.
677	3·652	Pasture, &c.
678	53·923	Wood and rough heathy pasture.
679	7·970	Pasture, &c.
680	·896	Road.
681	4·881	Rough pasture, &c.
682	10·259	Pasture, &c.
683	5·282	Pasture, &c.
684	6·873	Pasture, &c.
685	18·319	Pasture, &c.
686	1·199	Road.
687	2·133	Pasture.
688	1·837	Pasture.
689	3·977	Pasture.
690	7·284	Pasture, &c.
691	2·822	Pasture, &c.
692	3·611	Pasture.
693	46·888	Rough heathy pasture.
694	1·902	Pasture.
695	1·916	Pasture.
696	13·862	Arable, &c.
697	18·537	Rough heathy pasture.
698	·295	Pasture.
699	2·968	Arable.
700	·814	Rough pasture.
701	2·090	Arable.
702	17·450	Arable, &c.
703	·502	Rough pasture, &c.
704	·534	Road.
705	4·008	Pasture.
706	17·589	Pasture, &c.
707	2·979	Pasture, &c.
708	8·325	Arable and rough pasture.
709	4·678	Pasture, &c.
710	1·691	Rough pasture, &c.
711	34·364	Arable, rough pasture, &c.
712	1·128	Rough pasture.
713	33·745	Arable and rough pasture.
714	1·154	House, rough pasture, &c.
715	8·776	Pasture.
716	6·364	Pasture, &c.
717	·296	Rough pasture, &c.
718	18·950	Arable.
719	1·200	Houses, rough pasture, &c.
720	·632	Houses, yards, garden, &c.
721	3·334	Arable, &c.
722	4·263	Rough heathy pasture.
723	3·097	Rough heathy pasture.
724	2·679	Rough heathy pasture.
725	4·781	Wood and rough heathy pasture.
726	16·244	Arable, &c.
727	14·987	Arable and rough pasture.
728	·132	Garden.
729	8·121	Pasture.
730	·891	Arable, houses, &c.
731	13·551	Arable and rough pasture.
732	2·954	Rough pasture, &c.

No. on Plan.	Area in Acres.	Remarks.
733	12·118	Arable and rough pasture.
734	·711	Arable.
735	7·639	Arable and rough pasture.
736	5·454	Arable and rough pasture.
737	·552	Arable.
738	30·630	Arable, &c.
739	2·890	Arable, rough pasture, &c.
740	5·638	Arable, &c.
741	2·288	Arable.
742	4·800	Arable, &c.
743	·611	Arable, rough pasture, &c.
744	12·915	Arable and rough pasture.
745	·300	Arable.
746	41·628	Arable and rough pasture.
747	1·226	Arable and rough pasture.
748	·892	Arable.
749	8·618	Arable and rough pasture.
750	50·410	Arable, rough pasture, &c.
751	11·037	Rough heathy pasture and trees.
752	28·031	Arable and rough pasture.
753	3·630	Arable, &c.
754	·871	Pasture.
755	9·711	Arable.
756	·691	Rough pasture.
757	19·804	Pasture.
758	9·195	Rough pasture, &c.
759	11·151	Arable, &c.
760	9·265	Arable, &c.
761	12·997	Arable and rough pasture.
762	11·268	Arable, rough pasture, &c.
763	2·509	Arable and rough pasture.
764	9·407	Arable, &c.
765	3·296	Arable, rough pasture, &c.
766	1·031	Road.
767	·901	Rough pasture, &c.
768	13·775	Arable, wood, &c.
769	11·943	Pasture.
770	7·101	Arable.
771	2·054	Houses, arable, garden, and stack yard.
772	17·535	Arable.
773	·642	Road.
774	·519	Houses, garden, &c.
775	15·005	Arable.
776	15·057	Arable, &c.
777	12·802	Arable, &c.
778	10·040	Arable.
779	·322	Rough pasture.
780	18·695	Arable, &c.
781	30·673	Rough heathy pasture.
782	1·216	Arable, &c.
783	1·261	Rough heathy pasture, &c.
784	·545	Pasture.
785	9·745	Arable and rough heathy pasture.
786	4·414	Rough heathy pasture, &c.
787	4·407	Arable and rough pasture.
788	·604	Houses, yard, garden, &c.
789	1·937	Arable, &c.
790	4·781	Arable, rough pasture, &c.
791	8·016	Arable, &c.
792	8·259	Arable, &c.
793	15·520	Arable, &c.
794	·250	Houses, garden, &c.
795	2·319	Arable, &c.
796	5·246	Arable, rough pasture, &c.
797	5·315	Arable and pasture.
798	7·771	Arable and pasture.
799	·687	Houses, garden, &c.
800	5·945	Arable, &c.
801	13·317	Arable.
802	8·519	Arable, &c.
803	·242	Pasture.
804	1·102	Arable.
805	1·467	Arable.
806	·455	Road.
807	9·814	Wood, &c.
808	11·767	Arable, &c.
809	8·409	Arable and rough pasture.
810	5·462	Houses, rough pasture, &c.
811	4·201	Pasture, &c.

No. on Plan.	Area in Acres.	Remarks.
812	·892	Houses, rough pasture, &c.
813	6·876	Arable, &c.
814	·360	Graveyard.
815	12·123	Arable, &c.
816	6·629	Arable.
817	13·806	Arable, &c.
818	4·605	Arable, house, &c.
819	2·556	Arable.
820	1·902	Arable.
821	7·912	Pasture and arable.
822	2·242	Pasture.
823	3·687	Arable, houses, &c.
824	4·099	Pasture.
825	7·993	Arable, &c.
826	7·396	Arable, &c.
827	9·652	Pasture, &c.
828	·220	Arable.
829	1·835	Rough heathy pasture, &c.
830	·731	Rough pasture and arable.
831	3·425	Arable.
832	5·846	Arable, &c.
833	·902	Pasture.
834	13·834	Pasture, &c.
835	·106	Road.
836	·830	Arable.
837	·086	Houses and yard.
838	1·269	Arable.
839	4·344	Arable, &c.
840	5·719	Arable, &c.
841	·939	Houses, yards, &c.
842	4·638	Arable, &c.
843	2·048	Arable.
844	8·129	Arable.
845	·487	Rough pasture.
846	7·999	Pasture, &c.
847	13·255	Pasture, &c.
848	35·014	Arable, &c.
849	14·900	Rough heathy pasture.
850	·762	Road.
851	3·327	Pasture.
852	47·861	Arable, rough pasture, &c.
853	4·546	Arable.
854	19·801	Arable and rough pasture.
855	·751	Road.
856	48·271	Arable, rough pasture, &c.
857	4·063	Pasture, &c.
858	4·194	Pasture, &c.
859	4·796	Arable, &c.
860	4·553	Arable, &c.
861	2·301	Pasture.
862	21·887	Arable, rough pasture, &c.
863	·099	Road.
864	1·053	Houses, yards, &c.
865	3·700	Rough pasture, &c.
866	3·205	Arable, &c.
867	38·669	Arable, rough pasture, &c.
868	·953	Rough pasture, &c.
869	·527	Arable.
870	1·258	Houses, yards, arable, &c.
871	20·439	Rough heathy pasture.
872	3·605	Pasture.
873	5·684	Pasture, &c.
874	45·320	Arable, rough pasture, &c.
875	3·458	Houses, yards, garden, &c.
876	6·637	Rough pasture, &c.
877	52·466	Arable, rough pasture, &c.
878	45·289	Arable, rough pasture, &c.
879	1·819	Arable.
880	16·453	Pasture.
881	3·345	Pasture, &c.
882	18·227	Arable and rough pasture.
883	6·065	Rough pasture.
884	8·616	Arable, &c.
885	12·761	Arable, &c.
886	106·845	Heathy pasture.
887	2·382	Arable, &c.
888	8·380	Heathy pasture, &c.
889	8·780	Rough pasture, &c.
890	·784	Rough pasture.
891	4·593	Arable, &c.
891a	·817	Houses, waste, garden, &c.
892	24·233	Arable and rough pasture.
892a	·231	Stack yard, &c.
893	·296	Wood, &c. (island).
894	47·079	Loch Lossit.
895	·449	Wood (island).

No. on Plan.	Area in Acres.	Remarks.
896	29·010	Wood, &c.
897	4·143	Road.
898	14·018	Arable, &c.
899	5·602	Rough heathy pasture, &c.
900	5·046	Arable.
901	2·781	Rough pasture.
902	10·191	Arable, &c.
903	·456	Arable.
904	3·941	Rough pasture.
905	22·682	Arable and rough pasture.
906	22·238	Arable, &c.
907	7·975	Arable, &c.
908	1·614	Arable, &c.
909	·308	Arable.
910	1·880	Houses, yards, gardens, &c.
911	7·406	Arable and rough pasture.
912	4·085	Arable, &c.
913	30·205	Rough pasture, &c.
914	15·314	Arable and rough pasture.
915	1·247	Pasture.
916	·836	Pasture.
917	1·944	Pasture.
918	1·076	Rough pasture.
919	13·235	Arable.
920	3·531	Pasture.
921	7·657	Pasture, &c.
922	123·530	Rough heathy pasture.
923	6·048	Arable.
924	12·455	Arable, &c.
925	·362	Houses, stackyard, &c.
926	4·020	Arable.
927	4·103	Arable.
928	8·094	Rough heathy pasture.
929	5·048	Pasture.
930	1·721	Arable.
931	1·730	Arable.
932	4·182	Arable.
933	1·038	Arable.
934	1·532	Arable.
935	1·107	Garden, &c.
936	·617	Arable and rough pasture.
937	3·731	Arable, &c.
938	2·394	Arable.
939	2·084	Arable.
940	·749	Arable.
941	·772	Arable.
942	45·293	Rough heathy pasture.
943	4·509	Arable and rough heathy pasture.
944	·672	Arable.
945	·909	Arable.
946	·517	Arable.
947	2·436	Arable.
948	·945	Arable.
949	4·705	Arable and rough heathy pasture.
950	2·992	Rough heathy pasture.
951	1·484	Arable.
952	·293	Arable.
953	·167	Arable.
954	556·085	Rough heathy pasture.
955	·286	House and stackyard.
956	8·596	Arable, &c.
957	2·792	Rough heathy pasture, &c.
958	5·213	Rough heathy pasture, &c.
959	5·321	Arable.
960	5·180	Rough heathy pasture.
961	6·061	Arable.
962	4·257	Rough heathy pasture.
963	2·655	Rough heathy pasture.
963a	6·569	Rough heathy pasture.
964	3·701	Arable.
965	9·678	Arable.
966	9·378	Arable, &c.
967	17·375	Arable, &c.
968	6·407	Rough pasture, &c.
969	1·344	Arable.
970	1·551	Houses, yards, garden, &c.
971	56·744	Arable, &c.
972	4·707	Arable.
973	26·423	Arable and rough pasture.
974	9·181	Arable.
975	11·488	Arable, &c.
976	·747	Houses, stackyard, pasture, &c.

No. on Plan.	Area in Acres.	Remarks.
977	5·217	Pasture.
978	4·179	Road.
979	·194	Loch nam Bruithearan.
980	·723	Pasture.
981	·453	House and arable.
982	·061	Arable.
983	·169	Arable.
984	·209	Arable.
985	·183	Arable.
986	·957	Arable.
987	2·626	Pasture, &c.
988	·570	Arable.
989	3·349	Arable.
990	3·757	Arable.
991	5·600	Arable.
992	5·497	Arable.
993	9·919	Rough pasture.
994	·222	Rough pasture.
995	1·975	Arable.
996	11·373	Arable, &c.
997	·541	Houses, waste, gardens, &c.
998	2·126	Rough pasture.
999	·972	Arable.
1000	14·700	Arable.
1001	·150	Stack yard.
1002	4·603	Arable.
1003	1·142	Lochan Dubh.
1004	11·798	Wood, rough pasture, &c.
1005	2·855	Arable, &c.
1006	·567	Rough pasture.
1007	15·957	Arable.
1008	5·024	Marsh, rough pasture, &c.
1009	11·044	Arable.
1010	3·413	Arable.
1011	64·120	Rough heathy pasture.
1012	14·608	Arable, &c.
1013	·770	Rough heathy pasture.
1014	26·343	Rough heathy pasture.
1015	1·425	Rough heathy pasture, &c.
1016	4·148	Rough heathy pasture, &c.
1017	6·398	Pasture, &c.
1018	12·411	Rough heathy pasture.
1019	5·313	Arable, &c.
1020	10·498	Arable.
1021	13·870	Arable, &c.
1022	6·246	Arable, &c.
1023	3·100	Arable, &c.
1024	5·756	Arable, &c.
1025	12·033	Arable, &c.
1026	11·464	Arable, &c.
1027	10·076	Pasture, &c.
1028	8·657	Pasture, &c.
1029	57·439	Rough heathy pasture.
1030	14·957	Wood, &c.
1031	12·926	Pasture.
1032	65·177	Loch Skerrols.
1033	3·561	Road.
1034	8·840	Pasture.
1035	17·798	Pasture, &c.
1036	12·202	Arable.
1037	11·196	Arable.
1038	50·981	Wood.
1039	18·077	Wood.
1040	11·432	Arable.
1041	6·774	Arable, &c.
1042	1·102	Houses, yards, garden, ornamental ground, &c.
1043	·313	Waste.
1044	5·782	Arable, &c.
1045	9·032	Arable.
1046	5·084	Arable, &c.
1047	21·924	Arable.
1048	24·019	Arable and rough pasture.
1049	11·499	Wood.
1050	17·872	Arable.
1051	·620	House, rough pasture, gardens, &c.
1052	·253	Road.
1053	9·985	Arable.
1054	11·765	Arable.
1055	4·583	Arable, &c.
1056	78·927	Wood, rough pasture, &c.
1056a	·382	Mill pond.
1057	·498	Wood.
1058	·212	Rough pasture.
1059	1·397	Houses, gardens, &c.
1060	14·083	Arable, &c.
1061	6·557	Ornamental ground, wood, &c.
1062	·405	Road.

No. on Plan.	Area in Acres.	Remarks.
1063	3·116	Houses, yards, gardens, ornamental ground, &c.
1064	14·299	Wood, &c.
1065	12·355	Arable, &c.
1066	8·884	Wood, &c.
1067	8·176	Arable, &c.
1068	9·773	Arable, &c.
1069	5·078	Arable, &c.
1070	·404	Foghouse Pond.
1071	2·631	Wood.
1072	12·145	Wood, &c.
1073	12·760	Pasture.
1074	·120	Rough pasture.
1075	1·921	Wood.
1076	86·637	Wood, &c.
1077	60·520	Rough heathy pasture.
1078	39·305	Pasture.
1079	11·125	Pasture, &c.
1080	·647	Houses, waste, gardens, &c.
1081	1·692	Road.
1082	17·296	Arable.
1083	4·561	Arable, &c.
1084	1·552	Arable.
1085	·182	Mill pond.
1086	33·586	Arable, &c.
1087	16·133	Arable, &c.
1088	·505	Road.
1089	9·476	Arable, &c.
1090	·224	Pasture.
1091	·191	Stack yard.
1092	·875	Houses, waste, &c.
1093	8·430	Arable.
1094	·318	Road.
1095	26·207	Arable, &c.
1096	20·460	Arable.
1097	17·390	Arable.
1098	17·193	Pasture, &c.
1099	13·848	Arable, &c.
1100	8·910	Arable, &c.
1101	2·994	Arable, &c.
1102	4·974	Arable, &c.
1103	·145	House, garden, &c.
1104	6·000	Arable, &c.
1105	42·935	Pasture, &c.
1106	8·988	Pasture, &c.
1107	11·226	Arable, &c.
1108	30·761	Rough heathy pasture.
1109	·170	Arable.
1110	14·332	River Sorn.
1111	3·900	Arable, &c.
1112	38·506	Wood, &c.
1113	22·785	Arable.
1114	17·479	Arable.
1115	·809	Rough pasture, &c.
1116	·752	Houses, arable, gardens, &c.
1117	7·985	Pasture, &c.
1118	2·939	Road.
1119	11·592	Arable.
1120	13·108	Arable.
1121	23·660	Arable, &c.
1122	12·518	Arable, &c.
1123	24·643	Arable, &c.
1124	·365	Road.
1125	1·049	Wood, house, &c.
1126	1·119	Arable.
1127	1·208	Arable.
1128	·752	Houses, garden, ornamental ground, &c.
1129	1·010	Pasture.
1130	16·571	Wood.
1131	15·980	Arable.
1132	44·639	Arable.
1133	18·441	Arable, rough pasture, &c.
1134	15·571	Arable, &c.
1135	3·012	Arable, rough pasture, &c.
1136	18·857	Arable.
1137	17·418	Arable, &c.
1138	12·294	Arable, &c.
1139	1·593	Wood.
1140	·711	Wood.
1141	3·853	Pasture, &c.
1142	·222	Houses, garden, &c.
1143	5·865	Wood, &c.
1144	2·975	Arable.
1145	44·928	Road.
1146	14·169	Arable.
1147	·246	Houses, garden, &c.
1148	·208	Wood.
1149	2·448	Arable.
1150	·765	Houses, waste, gardens, &c.
1151	16·168	Arable, rough pasture, waste, &c.
1152	·184	Houses and gardens.
1153	32·633	Arable, &c.
1154	22·527	Arable.
1155	·510	Houses, gardens, &c.

No. on Plan.	Area in Acres.	Remarks.	No. on Plan.	Area in Acres.	Remarks.
1156	25·241	Arable, &c.	1197	3·675	Pasture.
1157	43·079	Arable, &c.	1198	27·854	Arable and rough pasture.
1158	13·560	Wood.			
1159	14·189	Arable.	1199	14·105	Arable, rough pasture, &c.
1160	33·487	Arable.			
1161	30·179	Arable.	1200	·218	Houses and garden.
1162	24·487	Arable, &c.	1201	·339	Houses, pasture, &c.
1163	2·310	Houses, yards, gardens, &c.	1202	2·570	Rough pasture, &c.
			1203	10·976	Road.
1164	·994	Stackyard, &c.	1204	·462	Houses, waste, gardens, &c.
1165	1·442	House, rough pasture, &c.	1205	·184	Arable.
1166	18·037	Arable.	1206	49·976	Rough pasture, &c.
1167	·140	Mill pond.	1207	·291	Arable.
1168	7·916	Pasture, &c.	1208	3·494	Wood.
1169	12·225	Arable, &c.	1209	1·092	House, rough pasture, gardens, &c.
1170	·137	Houses and stack yard.	1210	13·815	Wood, &c.
1171	·275	Garden.	1211	·701	Tidal water.
1172	67·122	Arable, &c.	1212	·201	Island (rough pasture).
1173	3·829	Arable.			
1174	16·106	Rough heathy pasture, &c.	1213	·613	Island (rough pasture).
1175	196·543	Rough pasture.	1214	34·290	Rough pasture, &c.
1176	41·159	Rough heathy pasture.	1215	3·153	Island (rough pasture).
1177	·154	Arable.	1216	8·801	Tidal water.
1178	27·117	Rough heathy pasture.	1217	·216	Island (rough pasture).
1179	2·402	Rough heathy pasture.	1218	·846	Island (rough pasture).
1180	18·472	Rough heathy pasture.	1219	2·889	Ornamental ground, house, &c.
1181	8·884	Pasture, &c.	1220	55·563	Wood, &c.
1182	25·255	Wood, rough pasture, &c.	1221	4·347	Houses, waste, garden, &c.
1183	2·343	Pasture.	1222	2·682	Gardens, ornamental ground, &c.
1184	3·690	Wood.			
1185	15·820	Pasture, wood, &c.	1223	·421	Grave yard.
1186	41·884	Wood, &c.	1224	·682	Road.
1186a	8·404	Arable, &c.	1225	·980	Pasture.
1187	16·186	Arable, wood, &c.	1226	19·003	Wood, &c.
1188	·234	Rough pasture.	1227	3·804	Arable, &c.
1189	30·230	Pasture, &c.	1228	12·607	Wood, &c.
1190	3·111	Pasture.	1229	11·617	Arable.
1191	160·023	Rough heathy pasture.	1230	3·223	Pasture.
			1231	1·381	Houses, garden, stack yard, &c.
1192	10·482	Pasture, &c.			
1193	11·116	Pasture.	1232	1·982	Ornamental ground, wood, &c.
1194	·103	House and garden.			
1195	3·053	Arable.	1233	1·157	Houses, waste, gardens, &c.
1196	6·649	Pasture, &c.			

No. on Plan.	Area in Acres.	Remarks.	No. on Plan.	Area in Acres.	Remarks.
1234	·435	Houses, gardens, ornamental ground, &c.	1275	94·701	Wood, &c.
			1276	2·929	Road.
			1277	1·003	Nursery.
1235	·933	Pond.	1278	14·398	Arable, &c.
1236	·483	Pasture.	1279	·538	Road.
1237	6·954	Wood, house, garden, &c.	1280	7·324	Arable.
			1281	69·864	Wood, &c.
1238	16·176	Rough pasture.	1282	2·355	Wood, &c.
1239	21·646	Rough pasture, furze, &c.	1283	·480	Houses, ornamental ground, &c.
1240	·523	Tidal water.	1284	15·001	Arable.
1241	·288	Island (rough pasture).	1285	10·649	Pasture, &c.
			1286	·475	Pasture.
1242	·187	Rough pasture, &c. (island).	1287	·518	Pond.
			1288	40·001	Pasture.
1243	16·107	Tidal water (River Sorn).	1289	·088	Rough pasture.
			1290	1·294	Arable.
1244	·425	House, garden, &c.	1291	·505	Houses, waste, gardens, &c.
1245	12·134	Wood, &c.			
1246	22·797	Pasture, &c.	1292	13·791	Arable, &c.
1247	·153	Stack yard.	1293	20·561	Pasture, &c.
1248	20·973	Wood, &c.	1294	2·592	Pasture, &c.
1249	18·987	Pasture, &c.	1295	14·096	Arable.
1250	13·227	Arable.	1296	12·529	Pasture.
1251	11·927	Arable, &c.	1297	16·130	Wood, &c.
1252	10·426	Arable.	1298	12·452	Arable.
1253	5·997	Pasture, house, stack yard, &c.	1299	10·263	Pasture.
			1300	13·135	Pasture.
1254	2·938	Arable.	1301	1·390	Rough pasture.
1255	10·635	Arable, &c.	1302	·159	Waste.
1256	7·363	Arable and rough pasture.	1303	8·220	Pasture.
			1304	9·221	Pasture.
1257	9·613	Rough pasture, &c.	1305	9·601	Pasture.
1258	43·943	Rough pasture, &c.	1306	·333	Road.
1259	3·862	Pasture.	1307	6·209	Arable.
1260	4·849	Pasture.	1308	·868	Houses, garden, stack yard, &c.
1261	5·594	Rough pasture, &c.			
1262	2·854	Arable.	1309	9·908	Arable.
1263	6·391	Arable.	1310	8·207	Wood, &c.
1264	·491	Garden.	1311	14·077	Pasture.
1265	·529	Road.	1312	5·639	Rough pasture.
1266	1·403	Wood, houses, &c.	1313	1·279	Road.
1267	·134	Pasture.	1314	1·058	Rough pasture.
1268	11·159	Arable, &c.	1315	·402	Waste.
1269	5·849	Arable, &c.	1316	14·645	Arable.
1270	3·426	Pasture.	1317	12·316	Rough pasture, &c.
1271	1·314	Houses, garden, ornamental ground, &c.	1318	2·497	Pasture.
			1319	37·414	Rough heathy pasture, &c.
1272	3·400	Pasture.			
1273	26·048	Wood, rough pasture, &c.	1320	18·073	Pasture.
			1321	14·944	Arable.
1274	36·189	Arable.	1322	14·627	Arable.

No. on Plan.	Area in Acres.	Remarks.	No. on Plan.	Area in Acres.	Remarks.
1323	23·251	Pasture.	1373	32·934	Pasture, &c.
1324	21·743	Pasture.	1374	3·182	Pasture.
1325	4·011	Pasture.	1375	5·905	Pasture, &c.
1326	7·584	Pasture.	1376	·901	Pasture, house, &c.
1327	·364	Pasture.	1377	·582	House, garden, &c.
1328	17·442	Pasture.	1378	16·360	Pasture.
1329	2·928	Rough pasture.	1379	·808	Pasture, &c.
1330	6·673	House, rough pasture, &c.	1380	·206	Gardens.
			1381	1·479	Pasture.
1331	31·857	Arable.	1382	9·268	Rough pasture.
1332	5·714	Arable.	1383	47·090	Pasture, &c.
1333	5·749	Arable.	1384	8·092	Pasture.
1334	·168	Pasture.	1385	1·750	Rough pasture.
1335	·088	Pasture.	1386	27·847	Pasture.
1336	·069	Pasture.	1387	·305	Pasture.
1337	·135	Pasture.	1388	·250	House, garden, &c.
1338	6·797	Arable.	1389	15·176	Pasture.
1339	10·426	Arable.	1390	·710	Rough pasture.
1340	·224	Rough pasture.	1391	19·482	Pasture.
1341	·098	Arable.	1392	3·587	Pasture.
1342	·097	House, arable, &c.	1393	7·501	Pasture.
1343	6·448	Arable.	1394	188·135	Rough heathy pasture.
1344	·095	House and arable.			
1345	·329	Road.	1395	11·253	Pasture.
1346	9·853	Arable, &c.	1396	5·175	Pasture.
1347	12·140	Arable.	1397	·531	Arable.
1348	11·554	Pasture.	1398	3·770	Pasture.
1349	4·978	Arable.	1399	3·553	Pasture.
1350	13·014	Arable.	1400	3·526	Arable.
1351	·320	House, gardens, &c.	1401	·838	Arable.
1352	3·388	Pasture.	1402	·304	Houses, garden, &c.
1353	8·945	Arable.	1403	1·751	Rough pasture.
1354	·218	Road.	1404	2·361	Houses, wood, garden, &c.
1355	5·682	Arable.			
1356	7·558	Arable.	1405	3·182	Pasture.
1357	5·536	Arable.	1406	2·308	Pasture.
1358	1·820	Rough pasture.	1407	4·666	Arable.
1359	4·508	Arable.	1408	3·165	Arable.
1360	·252	Arable.	1409	·227	Houses, arable, &c.
1361	·233	Arable.	1410	47·161	Rough pasture.
1362	1·262	Houses, stack yard, waste, &c.	1411	30·215	Pasture, &c.
			1412	8·919	Pasture.
1363	8·632	Pasture.	1413	10·676	Arable.
1364	·640	Pasture.	1414	5·778	Arable.
1365	6·194	Pasture.	1414a	1·834	Rough pasture.
1366	18·017	Arable.	1415	·437	Road.
1367	1·794	Rough pasture.	1416	26·233	Rough heathy pasture.
1368	·180	Pasture.			
1369	16·565	Pasture.	1417	7·558	Pasture.
1370	4·247	Pasture.	1418	1·821	Brushwood, &c.
1371	7·096	Pasture.	1419	11·181	Pasture.
1372	4·888	Rough pasture.	1420	·132	Houses and arable.

No. on Plan.	Area in Acres.	Remarks.	No. on Plan.	Area in Acres.	Remarks.
1421	10·583	Arable and rough pasture.	1469	1·472	Arable.
			1470	1·616	Rough pasture, &c.
1422	·117	House and arable.	1471	8·007	Arable.
1423	2·127	Rough pasture, &c.	1472	5·050	Arable.
1424	26·562	Pasture, &c.	1473	11·337	Arable, house, &c.
1425	2·897	Arable, garden, &c.	1474	6·722	Arable, rough pasture, &c.
1426	·628	Arable.			
1427	·560	Arable, house, &c.	1475	6·668	Arable, rough pasture, houses, &c.
1428	1·282	Pasture.			
1429	1·797	Arable, house, &c.	1476	·857	Rough pasture.
1430	1·162	Arable, house, &c.	1477	·160	Pasture.
1431	3·287	Arable, houses, &c.	1478	3·304	Pasture.
1432	6·389	Road.	1479	6·052	Arable, &c.
1433	1·730	Rough pasture, &c.	1480	·884	Pasture.
1434	1·878	Pasture.	1481	21·776	Rough pasture.
1435	1·978	Rough pasture, &c.	1482	1·244	Road.
1436	4·550	Pasture.	1483	2·578	House, rough pasture, waste, &c.
1437	13·534	Pasture.			
1438	14·859	Pasture, wood, &c.	1484	17·831	Rough pasture.
1439	1·911	Rough pasture, &c.	1485	9·220	Pasture.
1440	·290	Rough pasture.	1486	15·631	Pasture.
1441	1·421	Pasture, &c.	1487	2·537	Arable.
1442	1·789	Houses, garden, stack yard, &c.	1488	1·838	Arable.
			1489	·148	Arable.
1443	15·420	Arable.	1490	·944	Road.
1444	1·962	Pasture.	1491	10·630	Rough pasture, &c.
1445	·506	Houses, rough pasture, garden, &c.	1492	7·673	Pasture.
			1493	1·388	Rough pasture, &c.
1446	1·458	Pasture.	1494	5·394	Arable.
1447	7·045	Rough pasture.	1495	·327	Garden.
1448	12·013	Rough pasture.	1496	·781	Pasture.
1449	12·225	Arable.	1497	1·101	Pasture, houses, &c.
1450	2·559	Road.	1498	3·820	Rough heathy pasture, &c.
1451	12·626	Arable.			
1452	4·826	Pasture.	1499	4·383	Arable, &c.
1453	41·945	Pasture.	1500	5·762	Arable.
1454	1·070	Rough pasture, &c.	1501	2·527	Arable.
1455	3·111	Rough pasture.	1502	·412	Houses, stack yard, garden, &c.
1456	1·567	Pasture.			
1457	11·843	Arable.	1503	9·950	Pasture.
1458	24·517	Arable, &c.	1504	·101	House and garden.
1459	10·592	Arable.	1505	6·694	Pasture and arable.
1460	1·049	Road.	1506	26·320	Arable.
1461	·591	Pasture, house, &c.	1507	·250	Pasture.
1462	1·020	Arable.	1508	4·314	Arable.
1463	·188	House, arable, &c.	1509	1·840	Rough pasture.
1464	·055	Rough pasture.	1510	4·367	Arable.
1465	33·732	Pasture.	1510a	1·254	Rough pasture.
1465a	3·631	Arable, &c.	1511	5·877	Arable.
1466	2·865	Arable, &c.	1512	12·543	Pasture.
1467	3·875	Arable.	1513	34·147	Pasture.
1468	11·698	Arable.	1514	2·396	Pasture.

No. on Plan.	Area in Acres.	Remarks.	No. on Plan.	Area in Acres.	Remarks.
1515	2·492	Rough pasture.	1558	2·522	Arable.
1516	4·594	Rough pasture.	1559	45·477	Pasture, &c.
1517	11·898	Rough pasture, &c.	1560	28·237	Arable.
1518	9·501	Pasture.	1561	·832	Road.
1519	·180	Rough pasture.	1562	15·445	Arable, &c.
1520	·389	House, garden, and yard.	1563	·416	Stackyard.
			1564	1·169	Pasture, sheepfold, &c.
1521	9·062	Arable.	1565	·963	Houses, yard, garden, &c.
1522	·808	Pasture.			
1523	27·760	Arable and rough pasture.	1566	·238	Pond.
			1567	10·830	Rough heathy pasture, &c.
1524	·385	Rough pasture, &c.			
1525	·920	Rough pasture, &c.	1568	5·930	Rough heathy pasture.
1526	·713	Pasture.			
1527	4·565	Pasture.	1569	1·829	Rough pasture, &c.
1528	1·695	Pasture.	1570	3·312	Pasture.
1529	27·546	Pasture.	1571	6·479	Rough heathy pasture.
1530	·355	Pasture and houses.			
1531	2·448	Pasture.	1572	1·281	Rough heathy pasture.
1532	·467	Road.			
1533	4·647	Arable, &c.	1573	9·475	Rough heathy pasture.
1534	8·936	Road.			
1535	11·708	Arable, &c.	1574	25·692	Wood, rough pasture, &c.
1536	·522	Road.			
1537	10·470	Rough heathy pasture.	1575	1·679	Rough pasture, &c.
			1576	·624	Rough pasture and trees.
1538	9·786	Pasture.			
1539	6·579	Pasture.	1577	2·381	Pasture.
1540	27·311	Heathy pasture.	1578	1·001	Rough pasture and trees.
1541	19·879	Rough heathy pasture.	1579	4·542	Arable.
1542	2·892	Rough heathy pasture, &c.	1580	16·070	Arable.
			1581	2·250	Arable.
1543	19·067	Rough heathy pasture, &c.	1582	·142	Wood.
			1583	14·489	Arable.
1544	9·717	Rough heathy pasture, &c.	1584	17·186	Arable and rough pasture.
1545	3·337	Rough heathy pasture.	1585	8·312	Rough pasture.
			1586	22·336	Rough heathy pasture.
1546	8·155	Rough heathy pasture, arable, &c.	1587	64·748	Rough pasture.
1547	1·153	Pasture.	1588	14·452	Pasture.
1548	6·375	Pasture.	1589	55·256	Rough heathy pasture.
1549	16·872	Arable, &c.			
1550	3·933	Pasture.	1590	8·109	Pasture, &c.
1551	5·842	Arable.	1591	11·505	Pasture, &c.
1552	4·598	Pasture.	1592	1·757	Pasture.
1553	2·129	Pasture.	1593	14·974	Arable, &c.
1554	10·475	Rough pasture.	1594	1·187	Rough pasture.
1555	3·394	Pasture.	1595	·266	House and garden.
1556	2·136	Rough pasture, &c.	1596	·491	Rough pasture.
1557	·569	Pasture.	1597	1·569	Road.

No. on Plan.	Area in Acres.	Remarks.
1598	·687	Houses, pasture, &c.
1599	·313	Pasture.
1600	1·176	Rough heathy pasture.
1601	5·026	Rough heathy pasture.
1602	·270	Pasture and arable.
1603	7·712	Pasture.
1604	8·278	Arable.
1605	5·551	Arable, &c.
1606	·890	Road.
1607	7·640	Pasture.
1608	1·648	Arable.
1609	·162	Road.
1610	1·245	Arable.
1611	·654	Pasture.
1612	·330	Pasture.
1613	4·246	Houses, rough pasture, gardens, &c.
1614	·582	Rough pasture.
1615	12·815	Arable and rough pasture.
1616	8·710	Pasture.
1617	·717	Arable.
1618	3·571	Pasture.
1619	·340	Houses, garden, and rough pasture.
1620	·206	Garden.
1621	·511	House and pasture.
1622	·435	Pasture.
1623	5·727	Pasture.
1624	5·505	Pasture, &c.
1625	8·024	Rough pasture.
1626	11·843	Rough pasture.
1627	9·069	Arable, rough pasture, &c.
1628	·164	Pasture.
1629	·089	Rough pasture.
1630	1·308	Rough pasture, &c.
1631	·578	Pasture.
1632	30·626	Pasture, &c.
1633	13·476	Pasture, &c.
1634	2·805	Rough heathy pasture.
1635	1·976	Pasture, &c.
1636	8·720	Rough heathy pasture.
1637	1·050	Rough pasture.
1638	21·702	Arable, &c.
1639	·903	Rough pasture.
1640	1·886	Pasture.
1641	2·033	Rough pasture.
1641a	1·326	Pasture, &c.
1642	3·931	Pasture.
1643	·251	Pasture.
1644	·412	Pasture.
1645	5·622	Pasture.
1646	54·485	Rough pasture, &c.
1647	3·582	Rough heathy pasture.
1648	8·389	Rough heathy pasture.
1649	13·551	Rough heathy pasture, &c.
1650	6·211	Rough heathy pasture, &c.
1651	17·701	Rough heathy pasture.
1652	12·621	Rough heathy pasture.
1653	4·542	Pasture.
1654	4·300	Rough pasture.
1655	18·855	Pasture, &c.
1656	4·054	Rough pasture, &c.
1657	·169	Pasture.
1658	·283	Pasture.
1659	·178	Pasture.
1660	·090	Pasture.
1661	·162	Pasture.
1662	3·604	Pasture.
1663	56·926	Pasture, &c.
1664	12·754	Rough pasture.
1665	6·382	Pasture.
1666	·669	Rough pasture.
1667	1·363	Rough pasture.
1668	2·645	Pasture.
1669	3·267	Rough pasture.
1670	20·190	Pasture and arable.
1671	1·016	Cattadale River.
1672	·477	Houses, waste, &c.
1673	2·378	Rough pasture, &c.
1674	25·037	Arable, &c.
1675	11·628	Pasture.
1676	·169	Road.
1677	·550	Rough pasture.
1678	4·067	Rough pasture.
1679	5·270	Rough heathy pasture, &c.
1680	10·759	Houses, rough pasture, &c.
1681	·154	House and stack yard.
1682	·302	Rough pasture.
1683	·419	Rough pasture.
1684	19·806	Pasture, &c.

No. on Plan.	Area in Acres.	Remarks.	No. on Plan.	Area in Acres.	Remarks.
1685	·957	Pasture, &c.	1728	4·389	Arable.
1686	5·632	Rough pasture, &c.	1729	2·775	Arable.
1687	7·733	Rough heathy pasture, &c.	1730	3·597	Arable, &c.
			1731	3·348	Pasture.
1688	22·325	Pasture.	1732	1·992	Arable.
1689	2·321	Rough pasture, &c.	1733	1·870	Houses, gardens, &c.
1690	8·627	Pasture.	1734	·962	Road.
1691	15·379	Pasture, &c.	1735	16·221	Pasture, &c.
1692	1·275	Houses, wood, garden, &c.	1736	5·165	Pasture.
			1737	7·687	Arable.
1693	·272	Pasture.	1738	5·822	Arable.
1694	1·919	Rough pasture.	1739	1·019	Houses, garden, ornamental ground, &c.
1695	3·473	Pasture.			
1696	11·118	Pasture.	1740	2·546	Pasture.
1697	1·572	Pasture.	1741	2·472	Arable.
1698	7·026	Rough pasture.	1742	3·863	Arable.
1699	10·897	Rough heathy pasture.	1743	2·964	Pasture.
			1744	3·187	Arable.
1700	21·514	Arable, &c.	1745	·287	Road.
1701	4·680	Pasture.	1746	1·236	Arable.
1702	2·135	Rough pasture.	1747	1·507	Arable.
1703	2·071	Pasture.	1748	·708	Arable.
1704	1·703	Pasture, &c.	1749	1·217	Arable.
1705	2·069	Rough heathy pasture.	1750	2·673	Arable.
			1751	2·727	Arable.
1706	80·610	Rough heathy pasture, &c.	1752	3·504	Arable.
			1753	1·480	Pasture.
1707	8·914	Pasture, &c.	1754	1·331	Pasture.
1708	·469	Pasture.	1755	2·154	Arable.
1709	29·162	Pasture, &c.	1756	4·680	Arable.
1710	·285	Island (rough pasture).	1757	·677	Road.
			1758	4·650	Arable.
1711	5·706	Rough pasture.	1759	2·472	Arable.
1712	7·349	Arable.	1760	5·710	Arable.
1713	·239	Island (rough pasture).	1761	2·957	Arable.
			1762	2·958	Arable.
1714	19·146	Pasture.	1763	2·363	Arable.
1715	11·772	Arable.	1764	5·034	Arable.
1716	2·718	Rough pasture, &c.	1765	3·555	Arable.
1717	4·812	Arable, rough pasture, &c.	1766	3·833	Arable.
			1767	3·397	Arable.
1718	2·309	Arable.	1768	2·189	Arable.
1719	3·177	Arable, &c.	1769	1·193	Arable.
1720	·997	Arable.	1770	·169	Arable.
1721	2·739	Rough pasture, &c.	1771	1·216	Arable.
1722	·400	Arable.	1772	1·525	Arable.
1723	·624	Pasture.	1773	3·657	Arable.
1724	·705	Arable.	1774	1·692	Arable.
1725	5·363	Arable.	1775	1·407	Arable.
1726	3·070	Arable.	1776	4·741	Arable and house.
1727	1·069	Church and grave yard.	1777	7·226	Arable.
			1778	5·417	Arable, &c.

No. on Plan.	Area in Acres.	Remarks.	No. on Plan.	Area in Acres.	Remarks.
1779	·321	Road.	1829	1·256	Rough pasture.
1780	5·007	Arable.	1830	12·321	Arable.
1781	15·223	Arable.	1831	8·269	Pasture.
1782	6·986	Arable.	1832	3·658	Arable.
1783	3·612	Arable.	1833	3·647	Arable.
1784	3·600	Arable.	1834	3·160	Arable.
1785	3·823	Arable.	1835	3·821	Arable.
1786	5·432	Arable.	1836	1·271	Road.
1787	·221	Road.	1837	·666	Road.
1788	5·086	Arable.	1838	30·301	Arable.
1789	5·842	Arable.	1839	8·421	Arable, &c.
1790	5·490	Arable.	1840	3·516	Arable.
1791	5·431	Arable.	1841	·816	Houses, garden, ornamental ground, &c.
1792	2·321	Arable.			
1793	2·138	Arable.	1842	9·510	Rough pasture, &c.
1794	2·668	Arable.	1843	16·276	Arable.
1795	3·202	Arable.	1844	4·713	Arable.
1796	4·600	Arable, &c.	1845	2·620	Arable.
1797	3·072	Road.	1846	·377	Road.
1798	4·019	Arable.	1847	3·552	Arable.
1799	9·606	Arable.	1848	3·555	Pasture.
1800	·478	Road.	1849	4·358	Arable.
1801	12·656	Arable.	1850	2·281	Moss, &c.
1802	3·029	Rough pasture, &c.	1851	3·265	Arable.
1803	13·331	Arable.	1852	3·157	Arable.
1804	2·736	Arable.	1853	3·310	Arable.
1805	·898	Rough heathy pasture, &c.	1854	2·642	Arable.
			1855	6·476	Arable.
1806	35·154	Arable, &c.	1856	5·044	Arable.
1807	2·136	Arable, &c.	1857	1·274	Arable.
1808	11·147	Arable, &c.	1858	1·456	Arable.
1809	·747	Road.	1859	4·098	Arable.
1810	6·366	Arable.	1860	4·711	Arable.
1811	·299	Houses, garden, and stack yard.	1861	3·036	Arable, &c.
			1862	1·146	Road.
1812	·311	Road.	1863	1·221	Pond.
1813	5·533	Arable.	1864	1·117	Arable.
1814	6·623	Arable.	1865	2·326	Arable.
1815	4·484	Arable.	1866	1·055	Arable.
1816	3·679	Arable.	1867	4·974	Rough pasture, &c.
1817	3·310	Arable.	1868	3·467	Arable.
1818	10·905	Arable.	1869	7·234	Arable.
1819	3·520	Arable.	1870	3·580	Arable.
1820	4·057	Arable.	1871	9·687	Rough heathy pasture.
1821	6·539	Arable.			
1822	2·198	Arable.	1872	·587	Houses, pasture, &c.
1823	2·479	Arable.	1873	3·706	Arable, &c.
1824	2·014	Arable.	1874	3·572	Arable.
1825	2·046	Road.	1875	3·648	Arable.
1826	6·330	Arable.	1876	3·559	Arable.
1827	3·011	Rough pasture.	1877	4·684	Rough pasture, &c.
1828	·275	Pasture.	1878	8·822	Rough pasture, &c.

No. on Plan.	Area in Acres.	Remarks.	No. on Plan.	Area in Acres.	Remarks.
1879	·557	Pond.	1924	·449	Rough pasture.
1880	5·564	Rough pasture.	1925	·268	Stack yard.
1881	19·994	Arable, &c.	1926	4·469	Rough pasture, &c.
1882	·751	Houses, rough pasture, garden, &c.	1927	·719	Houses, wood, garden, &c.
1883	5·922	Rough pasture.	1928	1·869	Road.
1884	83·781	Rough heathy pasture.	1929	·407	Houses, yard, &c.
			1930	·238	Loch.
1885	3·800	Pasture.	1931	95·659	Rough heathy pasture.
1886	20·020	Rough pasture.			
1887	6·596	Pasture.	1932	21·681	Arable, &c.
1888	12·419	Rough pasture.	1933	22·394	Arable, &c.
1889	34·421	Pasture.	1934	1·789	Arable.
1890	12·563	Wood.	1935	17·088	Rough heathy pasture, &c.
1891	16·880	Arable.			
1892	1·230	Rough pasture.	1936	2·753	Arable.
1893	16·357	Arable.	1937	15·267	Moss, &c.
1894	15·638	Arable.	1938	15·675	Rough pasture.
1895	18·126	Arable.	1939	7·428	Road.
1896	14·631	Arable.	1940	2·858	Rough pasture.
1897	4·065	Rough pasture.	1941	5·481	Rough pasture.
1898	6·430	Arable.	1942	4·966	Arable.
1899	17·889	Arable, &c.	1943	·402	Road.
1900	18·177	Arable, &c.	1944	5·541	Arable.
1901	40·231	Rough heathy pasture.	1945	·450	House, waste, &c.
			1946	·248	Pasture and house.
1902	13·339	Rough heathy pasture.	1947	7·332	Arable.
			1948	2·172	Arable.
1903	96·826	Rough pasture, &c.	1949	·299	Houses and stackyard.
1904	7·384	Arable, &c.	1950	13·521	Arable.
1905	4·513	Pasture.	1951	6·325	Arable.
1906	6·101	Pasture.	1952	3·192	Rough pasture.
1907	7·777	Pasture.	1953	17·153	Rough pasture.
1908	·773	Road.	1954	4·137	Peat moss.
1909	7·015	Arable.	1955	12·105	Arable.
1910	10·256	Arable, &c.	1956	7·987	Arable.
1911	·376	Houses, waste, &c.	1957	5·106	Arable.
1912	4·023	Arable.	1958	7·289	Arable, &c.
1913	8·148	Arable.	1959	4·697	Arable.
1914	8·605	Arable.	1960	1·610	Arable.
1915	4·692	Arable.	1961	4·331	Rough pasture, &c.
1916	10·669	Arable, &c.	1962	16·502	Arable.
1917	18·048	Arable, houses, &c.	1963	3·831	Arable, &c.
1918	2·483	Arable.	1964	1·965	Arable, &c.
1919	3·349	Rough heathy pasture.	1965	·276	Houses, waste, &c.
			1966	13·761	Arable, &c.
1920	2·590	Arable.	1967	4·569	Rough pasture, &c.
1921	1·266	Rough heathy pasture.	1968	2·926	Pasture.
			1969	7·737	Rough pasture.
1922	3·081	Pasture, houses, &c.	1970	3·593	Arable.
1923	1·087	Houses, rough pasture, &c.	1971	20·693	Wood, &c.
			1972	1·875	Wood.

No. on Plan.	Area in Acres.	Remarks.	No. on Plan.	Area in Acres.	Remarks.
1973	10·275	Rough heathy pasture.	2021	·299	Rough pasture.
			2022	·544	Pasture, &c.
1974	6·653	Pasture.	2023	57·304	Rough heathy pasture, &c.
1975	27·473	Rough pasture.			
1976	115·656	Rough pasture.	2024	235·516	Rough heathy pasture, &c.
1977	15·567	Pasture, &c.			
1978	4·711	Arable, &c.	2025	5·833	Pasture.
1979	5·214	Arable.	2026	·232	Rough pasture, &c.
1980	3·305	Rough pasture.	2027	3·737	Pasture.
1981	6·231	Rough heathy pasture.	2028	6·869	Pasture, &c.
			2029	3·703	Rough heathy pasture, &c.
1982	11·965	Arable, &c.			
1983	8·676	Arable.	2030	58·736	Rough heathy pasture, &c.
1984	2·519	Rough pasture, &c.			
1985	·539	Rough pasture, &c.	2031	2·364	Pasture.
1986	2·170	Rough pasture.	2032	1·439	Rough pasture, &c.
1987	·488	Stack yard.	2033	6·298	Rough pasture, &c.
1988	·816	Houses, waste, &c.	2034	11·719	Pasture, &c.
1989	·211	Pasture, &c.	2035	1·618	Wood.
1990	7·389	Arable.	2035a	1·762	Wood.
1991	16·753	Arable.	2036	21·795	Rough pasture.
1992	5·842	Arable.	2037	6·534	Arable.
1993	·603	Rough pasture.	2038	2·090	Rough pasture.
1994	·324	Houses, stackyard, &c.	2039	63·099	River Laggan.
1995	13·191	Pasture, &c.	2040	1·633	Arable, &c.
1996	3·110	Rough pasture.	2041	7·384	Arable, &c.
1997	4·206	Rough heathy pasture.	2042	·732	Houses, waste, garden, &c.
1998	8·896	Pasture.	2043	·637	Island (rough pasture).
1999	·323	Arable.			
2000	·752	Road.	2044	3·512	Arable.
2001	3·242	Arable.	2045	5·180	Arable, &c.
2002	7·865	Pasture.	2046	·297	House and garden.
2003	36·692	Rough pasture.	2047	·179	Island (rough pasture).
2004	12·219	Rough pasture.			
2005	5·822	Rough pasture.	2048	6·737	Pasture.
2006	1·316	Pasture.	2049	1·802	Rough pasture.
2007	5·892	Pasture.	2050	1·169	Pasture.
2008	·320	Rough pasture.	2051	2·063	Rough pasture, &c.
2009	·305	Rough pasture.	2052	1·949	Rough pasture, &c.
2010	5·434	Rough pasture.	2053	12·171	Arable, &c.
2011	8·309	Rough pasture.	2054	·361	Rough pasture.
2012	13·580	Arable, &c.	2055	·160	Pasture.
2013	5·107	Arable.	2056	11·662	Arable.
2014	·589	Pasture.	2057	2·087	Rough pasture.
2015	·456	Houses, arable, garden, &c.	2058	6·686	Pasture.
			2059	16·671	Pasture.
2016	16·506	Arable.	2060	9·426	Rough pasture.
2017	9·341	Arable, &c.	2061	5·131	Rough heathy pasture, &c.
2018	1·105	Arable.			
2019	2·650	Rough pasture.	2062	·783	Pasture.
2020	·894	Rough pasture.	2063	4·274	Pasture.

No. on Plan.	Area in Acres.	Remarks.	No. on Plan.	Area in Acres.	Remarks.
2064	11·221	Pasture.	2109	36·714	Rough heathy pasture.
2065	·083	Pasture.			
2066	·223	Rough pasture.	2110	9·698	Rough heathy pasture.
2067	14·198	Pasture.			
2068	1·130	Road.	2111	15·064	Rough heathy pasture.
2069	9·085	Pasture.			
2070	5·091	Pasture.	2112	4·226	Pasture.
2071	3·807	Rough pasture.	2113	·204	Pasture.
2072	·267	Rough pasture.	2114	2·555	Pasture, &c.
2073	21·405	Rough heathy pasture.	2115	·220	Pasture.
			2116	163·174	Rough heathy pasture.
2074	·200	Pasture.			
2075	51·184	Arable, &c.	2117	1·477	Arable.
2076	·692	Wood, &c.	2118	·647	Rough pasture, &c.
2077	2·056	Wood, &c.	2119	5·575	Rough pasture, &c.
2078	3·747	Pasture.	2120	3·369	Rough pasture.
2079	·623	Pasture.	2121	4·263	Pasture.
2080	6·463	Pasture, &c.	2122	·620	Pasture, &c.
2081	7·175	Pasture.	2123	5·788	Pasture, &c.
2082	·478	Rough pasture.	2124	1·268	Pasture.
2083	·044	Rough pasture.	2125	1·030	Houses, yards, garden, &c.
2084	·064	Pasture.			
2085	·233	House, sheepfold, &c.	2126	1·805	Rough pasture.
2086	·199	Pasture.	2127	·494	Arable.
2087	6·731	Pasture, &c.	2128	12·740	Arable.
2088	·241	Pasture.	2129	24·757	Arable, &c.
2089	·375	Pasture.	2130	3·883	Arable.
2090	29·177	Rough heathy pasture.	2131	4·974	Moss.
			2132	6·175	Moss.
2091	11·134	Pasture, &c.	2133	5·841	Moss.
2092	19·663	Rough heathy pasture.	2134	·189	Pasture.
			2135	1·703	Pasture.
2093	·475	Rough pasture.	2136	3·012	Rough pasture, &c.
2094	5·924	Pasture.	2137	19·818	Arable, &c.
2095	1·097	Pasture, &c.	2138	19·045	Pasture, &c.
2096	·202	Arable.	2139	17·502	Rough pasture, &c.
2097	·631	Pasture.	2140	4·250	Grunnd Loch.
2098	·495	Pasture.	2141	1·528	Pasture and house.
2099	6·477	Pasture.	2142	4·214	Rough pasture, &c.
2100	19·014	Pasture.	2143	48·741	Pasture, &c.
2101	84·305	Pasture, houses, garden, &c.	2144	4·687	Arable.
			2145	4·811	Arable.
2102	3·109	Pasture.	2146	2·532	Rough pasture.
2103	1·093	Pasture.	2147	2·366	Arable.
2104	27·769	Rough heathy pasture.	2148	13·268	Rough heathy pasture.
2105	11·595	Pasture.	2149	4·423	Arable, &c.
2106	81·079	Rough heathy pasture, &c.	2150	1·925	Arable.
			2151	2·027	Arable.
2107	13·865	Rough heathy pasture, &c.	2152	3·038	Rough heathy pasture.
2108	2·092	Rough pasture.	2153	5·563	Arable.

No. on Plan.	Area in Acres.	Remarks.	No. on Plan.	Area in Acres.	Remarks.
2154	7·643	Arable, &c.	2196	1·325	Marsh, &c.
2155	1·740	Arable, &c.	2197	·104	Pond.
2156	·317	House, garden, &c.	2198	44·208	Arable, &c.
2157	3·252	Arable, &c.	2199	14·567	Arable, &c.
2158	·804	Arable.	2200	·350	Garden, &c.
2159	·458	Rough pasture.	2201	·218	Houses, pasture, &c.
2160	8·158	Arable.	2202	3·573	Arable, house, &c.
2161	2·020	Arable.	2203	·728	Road.
2162	3·295	Arable.	2204	·184	Yard.
2163	2·406	Rough pasture, &c.	2205	·396	Rough pasture, &c.
2163a	·508	Road.	2206	1·882	Pasture, &c.
2164	6·072	Arable.	2207	5·151	Pasture, &c.
2165	6·865	Arable.	2208	70·496	Rough heathy pas-
2166	13·733	Arable.			pasture.
2167	10·039	Arable, &c.	2209	99·676	Rough heathy pas-
2168	2·892	Rough pasture, &c.			ture.
2169	14·270	Arable, &c.	2210	4·039	Rough pasture.
2170	5·240	Arable.	2211	4·911	Rough pasture.
2171	·789	Arable.	2212	11·095	Arable.
2172	28·440	Pasture, &c.	2213	11·495	Arable, &c.
2173	·325	Arable.	2214	3·054	Arable.
2174	5·092	Arable, &c.	2215	3·777	Arable, &c.
2175	26·935	Rough heathy pas-	2216	6·166	Arable.
		ture.	2217	5·913	Arable.
2176	2·702	Arable.	2218	11·850	Arable, &c.
2177	8·973	Arable.	2219	9·206	Rough heathy pas-
2178	132·758	Rough heathy pas-			ture.
		ture.	2220	·333	Arable, &c.
2179	875·485	Rough heathy pas-	2221	3·661	Arable, &c.
		ture, &c.	2222	·224	Houses, garden, and
2180	10·056	Rough heathy pas-			pasture.
		ture and arable.	2223	2·376	Pasture.
2181	9·030	Road.	2224	43·458	Loch Tallant.
2182	17·336	Arable, &c.	2225	52·460	Rough heathy pas-
2183	·997	Road.			ture, &c.
2184	4·333	Rough pasture.	2226	375·343	Rough heathy pas-
2185	11·417	Arable.			ture.
2186	5·357	Rough heathy pas-	2227	18·736	Rough heathy pas-
		ture.			ture.
2187	3·141	Rough heathy pas-	2228	48·343	Rough heathy pas-
		ture and arable.			ture.
2188	·979	Houses, yards, gar-	2229	3·617	Rough pasture.
		den, &c.	2230	4·815	Pasture.
2189	21·992	Arable.	2231	2·299	Pasture.
2190	3·960	Wood, &c.	2232	7·356	Pasture.
2191	·173	Houses, garden, &c.	2233	1·698	Pasture.
2192	·997	Pasture.	2234	5·001	Pasture, &c.
2193	2·291	Pasture.	2235	1·311	Pasture.
2194	1·412	Road.	2236	1·062	Pasture.
2195	12·041	Rough heathy pas-	2237	2·708	Pasture.
		ture.	2238	5·236	Pasture.

No. on Plan.	Area in Acres.	Remarks.	No. on Plan.	Area in Acres.	Remarks.
2239	13·667	Wood.	2283	2·607	Rough heathy pasture.
2240	16·313	Rough heathy pasture.	2284	·168	Pasture.
2241	1·752	Rough pasture.	2285	·694	Pasture.
2242	·857	Arable.	2286	1·247	Arable.
2243	9·977	Pasture, &c.	2287	9·844	Pasture.
2244	·179	Pasture.	2288	7·515	Wood.
2245	8·425	Pasture.	2289	3·032	Rough pasture.
2246	·576	Pasture.	2290	10·869	Rough pasture.
2247	1·849	Pasture.	2291	78·315	Rough pasture.
2248	1·603	Rough pasture.	2292	4·874	Rough pasture.
2249	9·014	Pasture.	2293	9·656	Rough pasture.
2250	·719	Rough heathy pasture.	2294	17·038	Rough pasture.
			2295	2·894	Rough pasture.
2251	2·478	Pasture.	2296	42·981	Rough pasture.
2252	310·620	Rough heathy pasture.	2297	11·765	Arable, &c.
			2298	1·124	Rough pasture.
2253	17·193	Rough pasture.	2299	23·586	Arable, &c.
2254	6·396	Rough pasture.	2300	1·328	Pasture, &c.
2255	7·881	Rough heathy pasture.	2301	·794	Houses, garden, ornamental ground, yards, &c.
2256	·125	Pond.			
2257	23·510	Rough heathy pasture.	2302	·107	Houses, garden, &c.
			2303	1·227	Rough heathy pasture.
2258	12·029	Road.			
2259	5·164	Pasture.	2304	·393	Pasture.
2260	·147	Island (rough pasture).	2305	1·446	Pasture.
			2306	2·949	Arable.
2261	·564	Rough pasture, &c.	2307	2·407	Rough pasture, &c.
2262	1·848	Rough pasture, &c.	2308	1·190	Arable.
2263	·474	Rough heathy pasture, &c.	2309	·769	Rough pasture, &c.
			2310	11·732	Kilennan River.
2264	12·421	Pasture.	2311	8·846	Rough pasture, &c.
2265	·124	Pasture, &c.	2312	3·014	Pasture.
2266	11·778	Rough pasture.	2313	15·258	Rough pasture, &c.
2267	4·798	Rough pasture.	2314	4·050	Rough pasture.
2268	19·885	Rough pasture.	2315	1·110	Pasture.
2269	13·701	Rough pasture.	2316	·849	House, rough pasture, &c.
2270	5·708	Rough pasture, &c.			
2271	1·332	Road.	2317	12·870	Pasture, &c.
2272	9·554	Arable.	2318	12·584	Pasture, &c.
2273	18·986	Rough pasture.	2319	·976	Rough pasture, &c.
2274	10·044	Rough pasture, &c.	2320	4·293	Rough pasture.
2275	3·687	Pasture.	2321	31·961	Rough heathy pasture.
2276	13·802	Rough pasture.			
2277	6·034	Rough pasture.	2322	6·076	Rough pasture.
2278	6·236	Rough pasture.	2323	9·148	Rough pasture.
2279	2·982	Pasture, &c.	2324	8·021	Rough pasture.
2280	7·602	Rough pasture, &c.	2325	7·040	Pasture.
2281	8·280	Pasture, &c.	2326	4·428	Pasture, &c.
2282	1·327	Rough heathy pasture.	2327	·314	Garden, &c.

No. on Plan.	Area in Acres.	Remarks.	No. on Plan.	Area in Acres.	Remarks.
2328	1·473	Houses, rough pasture, garden, &c.	2367	12·728	Arable, &c.
			2368	·452	Road.
2329	5·013	Pasture, &c.	2369	1·121	Pasture.
2330	8·619	Pasture.	2370	·458	Road.
2331	·710	Rough pasture.	2371	·856	Houses, yards, &c.
2332	·455	Pasture, sheepfold, &c.	2372	·520	House, garden, ornamental ground, &c.
2333	3·203	Pasture.			
2334	1·493	Rough pasture.	2373	2·796	Pasture.
2335	60·999	Rough heathy pasture.	2374	·202	Pasture and houses.
			2375	17·952	Pasture, &c.
2336	·799	Rough pasture.	2376	5·944	Pasture.
2337	140·498	Rough heathy pasture.	2377	·158	Pond.
			2378	11·726	Arable.
2338	16·818	Rough heathy pasture.	2379	99·446	Rough heathy pasture.
2339	4·414	Rough heathy pasture.	2380	1·515	Stream.
			2381	7·186	Pasture.
2340	1·071	Rough heathy pasture.	2382	5·802	Pasture, &c.
			2383	2·684	Rough pasture, &c.
2341	8·859	Rough heathy pasture.	2384	3·126	Pasture.
			2385	4·007	Wood.
2342	15·580	Rough pasture.	2386	6·385	Pasture.
2343	·854	Pasture.	2387	·508	Loch.
2344	3·291	Rough heathy pasture.	2388	34·148	Rough heathy pasture, &c.
2345	20·055	Rough heathy pasture.	2389	23·309	Rough heathy pasture, &c.
2346	15·211	Rough heathy pasture.	2390	15·967	Arable, &c.
			2391	3·442	Rough pasture.
2347	1·298	Pasture.	2392	1·764	Arable, &c.
2348	·524	Pond.	2393	20·666	Pasture.
2349	·127	Pond.	2394	15·282	Arable.
2350	·923	Pond.	2394a	7·879	Arable.
2351	·350	Rough heathy pasture.	2395	1·303	Road.
			2396	24·444	Arable.
2352	62·906	Rough heathy pasture, &c.	2397	28·505	Pasture, &c.
			2398	·683	Rough pasture, &c.
2353	1·829	Pasture.	2399	2·435	Pasture and rough pasture.
2354	1·269	Pasture.			
2355	17·377	Arable.	2400	2·966	Tidal water (River Laggan).
2356	1·257	Arable, &c.			
2357	10·246	Arable, &c.	2401	35·726	Arable, &c.
2358	7·694	Arable.	2402	·640	Loch.
2359	12·238	Rough pasture, &c.	2403	15·869	Arable, &c.
2360	11·238	Lochan na Nighcadaireachd.	2404	2·270	Rough heathy pasture.
2361	32·402	Arable, &c.	2405	7·856	Rough heathy pasture.
2362	2·075	Arable.			
2363	·486	Road.	2406	·968	Loch.
2364	9·813	Arable, &c.	2407	1·419	Loch.
2365	7·965	Pasture, &c.	2408	1·113	Loch.
2366	5·446	Rough pasture, &c.	2409	1·461	Loch.

No. on Plan.	Area in Acres.	Remarks.
2410	·943	Loch.
2411	·470	Loch.
2412	1714·814	Rough heathy pasture, &c.
2413	2·244	Loch.
2414	14·565	Loch re-Aidhe.
2415	·217	Loch.
2416	·823	Loch.
2417	42·730	Rough heathy pasture.
2418	1·684	Pasture.
2419	·880	Pasture.
2420	27·350	Wood.
2421	3·881	Wood.
2422	4·450	Pasture.
2423	·319	Pasture.
2424	2·404	Rough heathy pasture.
2425	12·468	Rough heathy pasture.
2426	61·597	Rough heathy pasture.
2427	21·051	Rough heathy pasture.
2427a	4·414	Rough heathy pasture.
2428	15·375	Rough heathy pasture.
2429	3·857	Pasture.
2430	3·453	Rough heathy pasture.
2431	2·698	Rough pasture.
2432	·652	Pasture and sheepfold.
2433	·195	Garden.
2434	1·516	Arable.
2435	1·187	Arable.
2436	·423	Pasture.
2437	4·742	Pasture.
2438	5·130	Abhuinn Bhogie.
2439	·432	Pasture.
2440	3·537	Pasture.
2441	10·979	Wood.
2442	2·267	Pasture.
2443	·904	Rough heathy pasture.
2444	3·980	Pasture, &c.
2445	·668	House, waste, gardens, &c.
2446	6·966	Pasture.
2447	2·584	Pasture.
2448	3·174	Rough pasture.
2449	5·935	Pasture.
2450	·876	Rough heathy pasture.
2451	1·611	Rough pasture.
2452	1·459	Rough pasture.
2453	·354	Waste, &c.
2454	·188	Pasture.
2455	·613	Pasture.
2456	·212	Rough pasture.
2457	1·705	Pasture.
2458	·967	Pasture, &c.
2459	14·986	Pasture.
2460	6·283	Pasture.
2461	·941	Rough pasture, &c.
2462	·448	Pasture.
2463	3·384	Pasture.
2463a	5·676	Duich River.
2464	5·097	Pasture.
2465	2·873	Pasture.
2465a	1·624	Torra River.
2466	1·777	Pasture.
2467	6·986	Pasture.
2468	2·029	Pasture.
	27284·335	

RECAPITULATION.

26352·195	Land.
183·246	Roads.
718·820	Water.
30·074	Tidal water.
27284·335	Area of the numbered portion of the Parish.

UNNUMBERED.—Principally on 6-inch Scale.

36·925	Houses, yards, gardens, &c. (Town of Bowmore).
39356·568	Moorland, &c.

No. on Plan.	Area in Acres.	Remarks.	No. on Plan.	Area in Acres.	Remarks.
	2380·662	Foreshore.		·178	Loch nam Breac (part of).
	5·657	Loch Cârn nan Gall.		27·462	Water collectively.
	17·398	Loch nam Ban.			
	5·710	Loch Mhurchaidh.			
	27·584	Loch Smigeadail.		42022·089	Area of the unnumbered portion of the Parish.
	9·206	Loch Gùir-bheinn.			
	5·960	Loch an Dubhaich.			
	51·920	Ardanhoe Loch.		27284·335	Area of the numbered portion of the Parish.
	38·004	Loch Staoinsha.			
	12·312	Loch Bharradail.			
	14·461	Loch Fada.			
	16·585	Loch Leathan.		69306·424	Total area of the Parish.
	15·497	Loch Allallaidh.			

RECAPITULATION FOR THE PARISH.

65745·688	Land.
183·246	Roads.
966·754	Water.
30·074	Tidal water.
2380·662	Foreshore.
69306·424	Total area of the Parish of Killarrow and Kilmeny, in the Island of Islay, County of Argyll.

INDEX TO PLACES

IN THE

PARISH OF KILLARROW AND KILMENY.

COUNTY OF ARGYLL.

Name of Place.	No. of Sheet. 6-inch scale.	No. of Sheet. 25·344 in. scale.
Àiridh-àrd -	CCIX.	1
Àiridh Iain Mhàr-tuin - -	CXCVIII.	5
Ardlarach -	CCVIII.	14
Avenvogie -	CCXIX.	8
Avinlussa - -	CCVIII.	16
Baile Tarbhach -	CXCVII.	12
Balitarsin -	CCVIII.	8, 12
Balole - -	CXCVII.	12
Balulve - -	CXCVIII.	2
Ballachlavin -	"	5
Ballighillan -	"	2
Ballimartin -	"	9
Ballochroy -	"	3
Ballygrant -	"	10
Beulanuisg -	CCVIII.	11
Blackrock - -	"	2, 6
Blackpark -	"	2
Bluehouse - -	"	3
Borichill - -	"	2
Bowmore - -	"	10, 14
Bridgend - -	"	7
Bridge House -	CCXIX.	2
Buaile Mhic Iante -	CXCVIII.	5
Builruadh - -	"	2
Bun-an-uilt -	CXCVII.	5
Caol Ila Distillery -	CXCVIII.	3
Carnaine - -	CCVIII.	6
Carnbeg - -	CXCVIII.	"
Carnbuie - -	CCVIII.	11, 15
Carn-mhic-fhear-ghuis - -	CXCVIII.	9
Carrabus - -	CCVIII.	2
Carrabus Farm -	"	3
Cattadale - -	CCIX.	9
Clachantachree -	CCXIX.	2
Claggan - -	CCVIII.	8
Cluanach - -	CCIX.	9
Corra-ghoirtein -	CXCVII.	2
Corrary - -	CCXIX.	"
Croch - - -	"	1
Cruach - -	CCVIII.	15
Curlach - -	CCXIX.	3
Cuil nam Bodach -	CXCVIII.	2
Church (Quoad Sacra) - -	"	13
Daill - - -	CCVIII.	8
Druimdhu -	CXCVII.	6
Duisker - -	"	12
Dunlossit House -	CXCVIII.	3
Eacharnach -	"	14
Eallabus - -	CCVIII.	3
Emeraconart -	CXCVIII.	13
Eorrabus - -	CXCVII.	16
Esknish - -	CXCVIII.	13
Fern Cottage -	CCVIII.	14
Finlaggan - -	CXCVIII.	5
Gartachossan -	CCVIII.	12
Gartbreck - -	CCXIX.	1
Gartloist - -	CCVIII.	11
Gartmain - -	"	"
Gartnatra -	"	"
Gartness Cottage -	CXCVIII.	10
Goirtean Bholsa -	CXCVII.	8
Gortanloist -	CCVIII.	"
Grobolls - -	"	11
Heatherhouse -	CXCVIII.	3

Name of Place.	No. of Sheet. 6-inch scale.	No. of Sheet. 25·344 in. scale.
Islay House -	CCVIII.	7
Island House -	CCXIX.	2
Keils - - -	CXCVIII.	6
Keils House -	"	"
Kepollsmore -	"	9
Kilmeny - -	"	13
Kilbraenan -	CCIX.	5
Kilennan - -	CCXX.	1
Kilennan - -	CCVIII.	16
Kilennan House -	CCXIX.	4
Killinallan -	CLXXXVI.	14
Knockanbearach -	CCVIII.	3
Knockdon - -	"	"
Knocklearoch -	CXCVIII.	14
Kirkville Cottage -	CCVIII.	"
Kyngarry - -	CCIX.	13
Laggan - -	CCXIX.	5
Laoigain - -	CXCVIII.	6
Leàn-a'-gheòidh -	CXCVII.	3
Limepark Cottages	CCVIII.	"
Lonban - -	"	14
Lossit - -	CXCVIII.	"
Lossit Cottage -	"	"
Lower Gluich -	CCVIII.	8
Lyrabus - -	"	1
Lyrabus - -	CXCVII.	14
Moin'-a'-Choire -	"	16
	CCVIII.	4
Mulindry - -	"	16
Mulreesh - -	CXCVIII.	6
Manse - -	"	13
National Bank -	CCVIII.	7
Nereby - -	"	12
Newton - -	"	8
Newton Cottage -	CCVIII.	4
Nosebridge - -	CCIX.	9
Octavullin -	CCVIII.	4
Pennycraig -	"	11
Persabus - -	CXCVIII.	2
Portaskaig -	"	3
Port-na-Seilich -	"	7
Port-an-draighion -	"	"
Redhouses -	CCVIII.	4
Robolls House -	CXCVIII.	10
Scanlistle - -	"	6
Scarrabus -	CXCVII.	16
Scouller - -	CCIX.	1
Seanghart -	CXCVIII.	5
Skerrols - -	CCVIII.	4
Sleive - -	"	11
Sleivevin - -	CCXIX.	3
Springbank -	CCVIII.	7
Stone Cottage -	"	8
Springfield Cottage	"	10
Tallant - -	"	15
Tayanock - -	"	2
Tiervaagain -	CXCVIII.	13
Tigh-nan-cnoc -	CXCVII.	16
Torrabolls -	CXCVIII.	3
Uchnanclach -	"	6
Upper Gluich -	CCIX.	5
Waulkmill Cottage	CCVIII.	4
West Carrabus -	"	2
Woodend -	CXCVIII.	10

LONDON:
Printed by George E. Eyre and William Spottiswoode,
Printers to the Queen's most Excellent Majesty.
For Her Majesty's Stationery Office.
[1061.—1.—8/79.]

ORDNANCE SURVEY OF SCOTLAND.

BOOK OF REFERENCE TO THE PLAN

OF THE

PARISH OF KILLEAN AND KILKENZIE,

IN THE

COUNTY OF ARGYLL,

CONTAINING 42742·102 ACRES.

COLONEL SIR HENRY JAMES, R.E., F.R.S., M.R.I.A., F.G.S., &c.,

SUPERINTENDENT OF THE SURVEY.

LONDON:

PRINTED BY GEORGE E. EYRE AND WILLIAM SPOTTISWOODE,

PRINTERS TO THE QUEEN'S MOST EXCELLENT MAJESTY.

FOR HER MAJESTY'S STATIONERY OFFICE.

1868.

Price Two Shillings and Sixpence.

[7142—50—11/68.]

th on the
roximately
; equal to

a of each

his Book.

ced are in-

ts—31·4.

sheet con-
e a double
ng to the

the Scales

..... W

..... T

..... T

Saxon

ubsequent

ls :—

.....C.F.
.....T.C.
.....C.W.
.....Def.
.....T.S.

show the

ORDNANCE SURVEY OF SCOTLAND

PARISH OF KILLEAN AND KILKENZIE

ARGYLLSHIRE

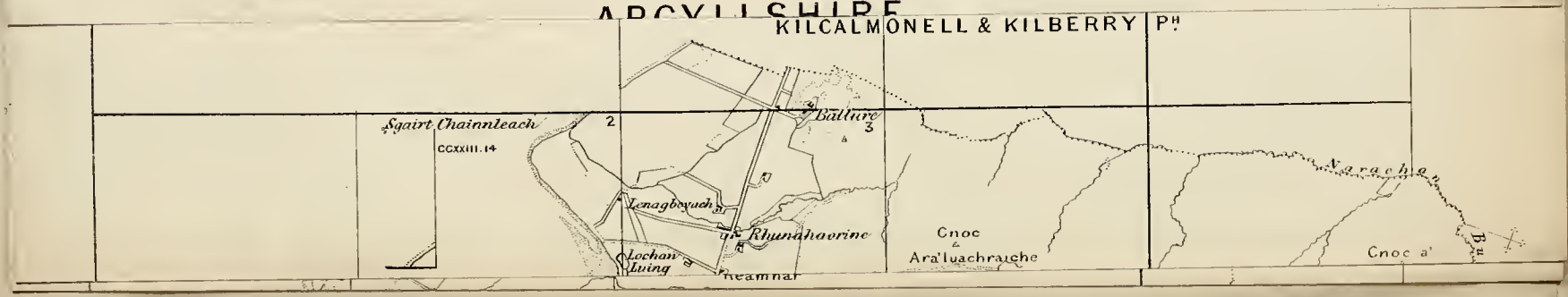

EXPLANATORY REMARKS.

The scale of the Parish Plans is the 1-2500th of the actual length on the ground, and is equal to 25·344 inches to a mile, which is very approximately equal to one square inch to one acre, the square of 1·0018 inch being equal to one acre.

The length of each sheet is $1\frac{1}{2}$ miles, and the width 1 mile, the area of each sheet is therefore 960 acres.

Each enclosure has a reference number to the area which is given in this Book.

The Braces ($\int$) on the plans are to indicate that the spaces so braced are included under the same reference number.

The Altitudes in feet above the Mean Level of the Sea are written thus—31·4.

The Scale of the Plans of the County is 6 inches to a mile, and each sheet contains the same area as 16 sheets of the Parish Plans. There is therefore a double reference number to each sheet, as VI. 9., the Roman Numerals referring to the County Plans, the Arabic Figures to the Parish Plans.

The following are the characters employed on the Ordnance Plans on the Scales of 1–2500, and 6 inches to a mile :—

County Names	C	Hundreds or Wards	W
Parishes	P	Townships	T
Extra Parochial	E	Division of Townships	T

Antiquities ..... { ROMAN / Druidical or Saxon / Norman or Subsequent

The descriptions of the boundaries are shown by the following initials :—

Centre of Stream	*C.S.*	Centre of Fence	*C.F.*
Centre of Road	*C.R.*	Top of Cop	*T.C.*
Side of Stream or Drain	*S.S.* or *S.D.*	Centre of Wall	*C.W.*
Root of Hedge	*R.H.*	Defaced	*Def.*
Face of Wall	*F.W.*	Track of Stream	*T.S.*

Undefined ..... *Und.*

Where a change occurs in the boundaries, the symbol [o—o] is used to show the part at which the change takes place.

N.B.—To convert Decimal Fractions of an Acre into Roods and Perches, multiply the decimal first by 4 and then by 40, preserving the same number of decimals in the product.

Examples—

			Acres.				Acres.
			633·357				527·013
			4				4
			1·428				·052
			40				40
A.	R.	P.	17·120	A.	R.	P.	2·080
633	1	17		527	0	2	

TABLE

FOR CONVERTING DECIMAL PARTS OF AN ACRE INTO ROODS AND PERCHES.

Perch.	0 Rood.	1 Rood.	2 Roods.	3 Roods.	Perch.	0Rood.	1 Rood.	2 Roods.	3 Roods.
0	·000	·250	·500	·750	21	·131	·381	·631	·881
1	·006	·256	·506	·756	22	·137	·387	·637	·887
2	·012	·262	·512	·762	23	·144	·394	·644	·894
3	·019	·269	·519	·769	24	·150	·400	·650	·900
4	·025	·275	·525	·775	25	·156	·406	·656	·906
5	·031	·281	·531	·781	26	·162	·412	·662	·912
6	·037	·287	·537	·787	27	·169	·419	·669	·919
7	·044	·294	·544	·794	28	·175	·425	·675	·925
8	·050	·300	·550	·800	29	·181	·431	·681	·931
9	·056	·306	·556	·806	30	·187	·437	·687	·937
10	·062	·312	·562	·812	31	·194	·444	·694	·944
11	·069	·319	·569	·819	32	·200	·450	·700	·950
12	·075	·325	·575	·825	33	·206	·456	·706	·956
13	·081	·331	·581	·831	34	·212	·462	·712	·962
14	·087	·337	·587	·837	35	·219	·469	·719	·969
15	·094	·344	·594	·844	36	·225	·475	·725	·975
16	·100	·350	·600	·850	37	·231	·481	·731	·981
17	·106	·356	·606	·856	38	·237	·487	·737	·987
18	·112	·362	·612	·862	39	·244	·494	·744	·994
19	·119	·369	·619	·869	40	·250	·500	·750	1·000
20	·125	·375	·625	·875					

PARISH OF KILLEAN AND KILKENZIE,

IN THE

COUNTY OF ARGYLL.

No. on Plan.	Area in Acres.	Remarks.	No. on Plan.	Area in Acres.	Remarks.
1	13·572	Arable, &c.	41	1·018	Houses, &c.
2	37·036	Rough pasture, &c.	42	46·235	Pasture, &c.
3	2·012	Occupation road.	43	·077	Garden.
4	17·750	Arable, &c.	44	·972	Arable.
5	6·470	Arable, &c.	45	2·421	Arable.
6	13·203	Wood, &c.	46	2·519	Arable.
7	5·371	Arable.	47	6·977	Wood.
8	4·799	Arable.	48	2·730	Rough pasture.
9	·706	Pasture.	49	5·006	Rough pasture.
10	·226	House, garden, &c.	50	32·433	Arable, &c.
11	·195	Occupation road.	51	1·733	Occupation road.
12	5·062	Arable, &c.	52	7·937	Arable, &c.
13	·419	Wood.	53	7·111	Arable.
14	·611	Arable, &c.	54	3·284	Arable, &c.
15	1·147	Offices, &c.	55	·788	Homestead, &c.
16	32·651	Wood.	56	1·069	Houses, gardens, &c.
17	14·600	Rough pasture.	57	5·066	Arable, &c.
18	25·795	Arable, &c.	58	·437	Houses, &c.
19	81·128	Rough pasture, &c.	59	1·007	Houses, &c.
20	·874	Occupation road.	60	·343	House, &c.
21	·120	House, garden, &c.	61	·257	Pasture, &c.
22	10·720	Arable.	62	16·080	Arable, &c.
23	2·037	Arable.	63	·136	Rough pasture, &c.
24	258·653	Rough pasture, &c.	64	4·082	Wood, &c.
25	25·344	Arable, &c.	65	10·882	Arable, &c.
26	18·151	Arable.	65a	6·127	Arable.
27	·389	Occupation road.	66	16·571	Wood, &c.
27a	·713	Garden.	67	2·552	Arable.
28	4·491	Ornamental ground, &c.	68	3·099	Arable.
			69	50·951	Arable, &c.
29	·132	House, &c.	70	4·806	Arable, &c.
30	·551	Wood.	71	·531	Homestead, &c.
31	3·490	Arable, &c.	72	·726	Arable.
32	13·595	Rough pasture.	73	·871	Rough pasture.
33	·541	Rough pasture.	74	·403	Occupation road.
34	12·381	Arable, &c.	75	1·136	Pasture, &c.
35	16·560	Arable, &c.	75a	6·736	Arable.
36	3·336	Rough pasture.	76	17·944	Arable, &c.
37	2·418	Occupation road.	77	2·566	Lochan Luing.
38	57·717	Arable, &c.	78	·731	Marsh.
39	·582	Pasture, &c.	79	51·320	Arable.
40	19·962	Arable.	80	·718	Homestead, &c.

No. on Plan.	Area in Acres.	Remarks.	No. on Plan.	Area in Acres.	Remarks.
81	·607	Occupation road.	133	14·900	Arable.
82	·573	House, &c.	134	4·134	Wood.
83	2·424	Arable, &c.	135	15·710	Arable.
84	6·141	Arable, &c.	136	2·485	Wood.
85	2·869	Arable, &c.	137	·091	Wood.
86	5·614	Arable, &c.	138	2·966	Wood.
87	·685	Rough pasture, &c.	139	·095	Occupation road.
88	6·764	Arable.	140	20·798	Arable.
89	5·949	Arable.	141	8·476	Wood.
90	19·518	Pasture, &c.	142	53·145	Rough pasture.
91	22·256	Arable.	143	·840	Occupation road.
92	2·537	Rough pasture.	144	1·019	Homestead, &c.
93	16·649	Arable, &c.	145	1·202	Wood.
94	4·787	Arable, &c.	146	·113	Occupation road.
95	·109	Pier (private).	147	1·329	Wood, &c.
96	·490	House, &c.	148	22·434	Arable, &c.
97	7·769	Arable, &c.	149	1·763	Wood.
98	4·677	Arable.	150	·154	Rough pasture.
99	6·091	Arable.	151	·911	Wood.
100	3·814	Arable.	152	14·742	Arable, &c.
101	12·504	Rough pasture.	153	·574	Occupation road.
102	4·578	Arable.	154	7·273	Wood, &c.
103	25·233	Arable, &c.	155	23·302	Arable.
104	8·884	Arable.	156	16·784	Arable, &c.
105	·823	Rough pasture.	157	12·360	Arable, &c.
106	12·476	Arable.	158	10·679	Wood, &c.
107	·775	Rough pasture.	159	62·240	Rough pasture, &c.
108	·866	Homestead, &c.	160	4·825	Arable.
109	·556	Occupation road.	161	6·507	Wood.
110	41·493	Pasture, &c.	162	1·209	Wood.
111	27·506	Arable, &c.	163	42·926	Arable.
112	1·640	Wood.	164	1·700	Wood, &c.
113	2·943	Rough pasture.	165	1·349	Ornamental ground, &c.
114	1·737	Arable, &c.			
115	·452	Pasture.	166	5·349	Wood, &c.
116	·812	Occupation road.	167	·189	Pasture, &c.
117	1·503	Pasture, &c.	168	16·211	Wood, &c.
118	2·719	Rough pasture.	169	19·253	Arable, &c.
119	21·380	Arable, &c.	170	1·118	Public road.
120	12·233	Pasture.	171	7·820	Arable, &c.
121	4·854	Rough pasture.	172	·124	House, &c.
122	22·668	Arable.	173	·215	House, &c.
123	1·254	Occupation road.	174	8·429	Arable, &c.
124	29·080	Arable.	175	·344	Arable.
125	21·408	Arable.	176	·501	House, &c.
126	4·377	Arable.	177	1·752	Rough pasture, &c.
127	·997	Homestead, &c.	178	16·493	Rough pasture, &c.
128	·338	Wood, &c.	179	3·250	Arable, &c.
129	·934	Ornamental ground.	180	2·887	Rough pasture.
130	·619	Wood.	181	11·655	Arable, &c.
131	3·750	Arable.	182	9·581	Arable, &c.
132	11·604	Arable.	183	1·791	Rough pasture, &c.

No. on Plan.	Area in Acres.	Remarks.	No. on Plan.	Area in Acres.	Remarks.
184	11·716	Arable.	233	18·614	Arable.
185	14·765	Arable.	234	6·405	Wood.
186	·901	Occupation road.	235	·912	Wood, &c.
187	39·465	Arable.	236	1·455	Wood.
188	13·779	Arable.	237	·790	Wood.
189	1·139	Arable, &c.	238	7·714	Arable.
190	·152	Garden, &c.	239	·066	Occupation road.
191	1·175	Occupation road.	240	4·271	Wood.
192	15·663	Arable.	241	8·003	Arable, &c.
193	10·563	Arable, &c.	242	·278	Occupation road.
194	·703	Houses, &c.	243	6·500	Arable.
195	·043	House, &c.	243a	·620	Wood.
196	·216	Wood.	244	1·376	Arable.
197	15·788	Ornamental ground.	245	6·967	Arable.
198	3·634	Wood.	246	·884	Homestead, &c.
199	·217	Wood.	247	·426	Pasture.
200	1·877	Wood, &c.	248	·182	Rough pasture.
201	17·359	Ornamental ground.	249	9·338	Arable.
202	·184	Largie Castle.	250	·419	Occupation road.
203	6·467	Arable, &c.	251	6·962	Arable.
204	5·943	Arable.	252	33·647	Rough pasture.
205	·298	Arable.	253	11·786	Arable.
206	·289	Rough pasture, &c.	254	·645	Houses, &c.
207	·400	Houses, &c.	255	·105	Rough pasture.
208	·352	Wood.	256	12·356	Arable.
209	1·521	Arable, &c.	257	13·084	Arable.
210	·667	Ornamental ground.	258	4.043	Rough pasture, &c.
211	·781	Rough pasture.	259	·562	Wood.
212	·275	Wood, &c.	260	34·701	Arable, &c.
213	1·886	Ornamental ground, &c.	261	·507	Rough pasture.
			262	2·781	Arable.
214	·554	Ornamental ground, &c.	263	2·319	Arable.
			264	·819	Rough pasture.
215	·109	Ornamental ground, &c.	265	·050	Rough pasture.
			266	10·135	Arable.
216	·184	House, &c.	267	15·475	Arable.
217	·290	Pond.	268	·796	Homestead, &c.
218	1·946	Wood, &c.	269	·268	Pasture.
219	3·216	Wood, &c.	270	·094	Pasture.
220	·516	Wood, &c.	271	·086	Pasture.
221	7·535	Ornamental ground.	272	·174	Rough pasture, &c.
222	·439	Ornamental ground.	273	·178	Rough pasture, &c.
223	·193	House, &c.	274	4·457	Rough pasture, &c.
224	2·190	Garden.	275	·096	Arable.
225	1·052	Offices, &c.	276	16·636	Pasture, &c.
226	·580	Wood, &c.	277	·155	Rough pasture.
227	14·469	Wood, &c.	278	·070	Rough pasture.
228	120·241	Wood, &c.	279	7·753	Arable, &c.
229	9·741	Arable.	280	5·686	Arable.
230	1·055	Houses, &c.	281	·294	Occupation road.
231	·354	Starching mill, &c.	282	6·611	Rough pasture, &c.
232	4·670	Wood, &c.	283	4·019	Killean Burn.

No. on Plan.	Area in Acres.	Remarks.
284	21·012	Rough pasture, &c.
285	9·638	Arable.
286	6·179	Arable, &c.
287	12·481	Arable, &c.
288	·138	Rough pasture.
289	·424	Homestead, &c.
290	·302	Arable.
291	·200	Rough pasture.
292	4·836	Arable.
293	2·718	Rough pasture.
294	46·027	Arable.
295	·832	Occupation road, &c.
296	·456	Burial ground, &c.
297	·381	Houses, &c.
298	·499	Stackyard.
299	·125	Killean Burn (part of, tidal).
300	57·616	Arable.
301	4·881	Arable.
302	6·411	Rough pasture, &c.
303	21·758	Arable, &c.
304	1·366	Rough pasture, &c.
305	29·662	Arable, &c.
306	·023	House, &c.
307	2·421	Arable, &c.
308	2·854	Rough pasture, &c.
309	·374	Rough pasture.
310	7·351	Arable, &c.
311	2·583	Arable, &c.
312	·433	Homestead, &c.
313	4·981	Arable, &c.
314	·179	Rough pasture.
315	19·868	Arable, &c.
316	2·473	Arable, &c.
317	28·096	Arable, &c.
318	28·113	Arable, &c.
319	8·711	Rough pasture, &c.
320	·175	House, &c.
321	·477	Homestead, &c.
322	8·929	Rough pasture, &c.
323	·821	Homestead, &c.
324	·225	Garden.
325	3·609	Arable, &c.
326	·329	House, &c.
327	·266	Rough pasture, &c.
328	15·351	Arable.
329	2·340	Rough pasture, &c.
330	23·683	Arable.
331	·521	Rough pasture, &c.
332	17·538	Arable, &c.
333	1·036	Ornamental ground.
334	·306	House, &c.
335	·274	Houses, &c.
336	16·027	Arable.
337	3·149	Wood, &c.
338	·080	House.
339	1·156	Ornamental ground.
340	·788	Garden.
341	·356	Offices, &c.
342	12·836	Rough pasture, &c.
343	18·285	Rough pasture, &c.
344	1·661	Rough pasture.
345	15·223	Arable, &c.
346	·258	Rough pasture, &c.
347	·136	Rough pasture, &c.
348	5·623	Rough pasture, &c.
349	7·470	Wood, &c.
350	14·283	Arable, &c.
351	6·508	Ornamental ground.
352	14·647	Rough pasture, &c.
353	11·963	Rough pasture.
354	15·433	Pasture, &c
355	13·413	Pasture, &c.
356	·404	Rough pasture.
357	·741	Homestead, &c.
358	11·716	Arable.
359	·382	House, &c.
360	3·524	Arable, &c.
361	·128	Arable.
362	·033	House, &c.
363	6·505	Arable.
364	3·088	Arable.
365	15·999	Rough pasture, &c.
366	3·090	Rough pasture, &c.
367	5·239	Arable.
368	2·643	Arable.
369	18·563	Arable, &c.
370	3·088	Arable, &c.
371	2·851	Arable.
372	6·283	Rough pasture, &c.
373	12·454	Arable.
374	·244	Rough pasture, &c.
375	·395	Arable.
376	5·887	Arable.
377	2·950	Arable.
378	1·142	Arable.
379	·909	Arable, &c.
380	·280	Rough pasture.
381	1·396	Homestead, &c.
382	2·821	Rough pasture, &c.
383	5·563	Arable.
384	3·964	Arable.
385	·526	House, &c.
386	2·295	Arable.

No. on Plan.	Area in Acres.	Remarks.	No. on Plan.	Area in Acres.	Remarks.
387	4·789	Arable.	439	·860	Houses, &c.
388	6·538	Arable.	440	3·847	Arable.
389	2·187	Rough pasture.	441	3·392	Arable.
390	5·661	Rough pasture, &c.	442	·449	Rough pasture.
391	37·771	Arable, &c.	443	5·356	Arable.
392	1·145	Arable, &c.	444	2·722	Rough pasture.
393	5·831	Arable.	445	3·023	Arable.
394	8·273	Rough pasture, &c.	446	5·297	Rough pasture.
395	5·594	Arable, &c.	447	20·292	Rough pasture.
396	6·826	Arable.	448	·652	Arable.
397	2·599	Arable, &c.	449	·147	Houses, &c.
398	18·133	Rough pasture, &c.	450	·176	Arable.
399	18·533	Arable.	451	2·989	Rough pasture.
400	·435	Pasture.	452	·555	Arable.
401	9·782	Arable.	453	8·666	Arable, &c.
402	1·563	Homestead.	454	10·069	Rough pasture, &c.
403	1·281	Rough pasture.	455	42·873	Arable, &c.
404	1·355	Rough pasture.	456	·384	Occupation road.
405	13·416	Arable.	457	·501	Homestead, &c.
406	3·266	Arable, &c.	458	3·800	Arable.
407	14·706	Arable, &c.	458a	·846	Arable.
408	5·723	Arable.	459	7·668	Rough pasture.
409	·399	Occupation road.	460	27·609	Rough pasture.
410	·799	Homestead.	461	2·305	Arable, &c.
411	6·983	Arable.	462	1·461	Arable, &c.
412	6·368	Arable.	463	2·749	Arable, &c.
413	1·144	Pasture, &c.	464	13·336	Rough pasture, &c.
414	·095	Houses.	465	2·289	Arable.
415	401	Occupation road.	466	54·833	Arable, &c.
416	·141	House, &c.	467	·074	House, &c.
417	24·478	Rough pasture, &c.	468	5·649	Arable, &c.
418	3·925	Arable.	469	1·838	Rough pasture.
419	16·488	Arable.	470	1·181	Arable.
420	·481	Rough pasture.	471	·140	Homestead, &c.
421	2·508	Arable.	472	27·906	Rough pasture, &c.
422	7·271	Arable.	473	2·433	Rough pasture, &c.
423	·339	Rough pasture, &c.	474	1·933	Arable.
424	8·059	Arable.	475	·675	Arable.
425	4·289	Rough pasture, &c.	476	·973	Arable.
426	12·474	Rough pasture, &c.	477	·699	Pasture, &c.
427	35·627	Rough pasture, &c.	478	·164	Houses, &c.
428	2·806	Rough pasture, &c.	478a	·162	Garden.
429	5·631	Arable, &c.	479	·035	Houses, &c.
430	3·695	Arable, &c.	480	8·554	Rough pasture, &c.
431	.682	Arable, &c.	481	9·064	Arable.
432	·360	Houses, &c.	482	8·873	Arable.
433	21·237	Arable.	483	·997	Occupation road.
434	·102	Occupation road.	484	20·104	Arable.
435	·754	Arable.	485	9·628	Arable.
436	·241	Homestead, &c.	486	1·097	Homestead, &c.
437	2·311	Arable.	487	1·303	Arable.
438	11·487	Arable, &c.	488	5·929	Arable.

No. on Plan.	Area in Acres.	Remarks.	No. on Plan.	Area in Acres.	Remarks.
489	7·363	Arable, &c.	540	·827	Houses, &c.
490	5·209	Arable, &c.	541	·302	Rough pasture, &c.
491	·369	House, &c.	542	1·746	Arable.
492	·167	Rough pasture (island).	543	5·133	Dubh Loch.
493	1·585	Arable, &c.	544	3·433	Arable.
494	·167	Pasture, &c.	545	·068	Houses, &c.
495	12·057	Arable.	546	·083	Houses, &c.
496	13·709	Rough pasture, &c.	547	.493	Arable.
497	·170	Clachaig Water (part of, tidal).	548	·135	Pasture.
			549	·393	Arable.
498	·949	Houses, &c.	550	24·556	Arable.
499	·356	Houses, &c.	550a	·308	Arable.
500	·789	Pasture.	551	4·763	Arable, &c.
501	4·495	Arable, &c.	551a	1·185	Rough pasture, &c.
502	4·905	Arable.	552	1·476	Rough pasture.
503	·422	Arable.	553	8·134	Rough pasture, &c.
504	2·072	Rough pasture, &c.	554	3·152	Arable.
505	16·466	Arable, &c.	555	·792	Houses, &c.
506	1·859	Rough pasture, &c.	556	1·032	Arable.
507	6·808	Arable, &c.	557	1·677	Arable, &c.
508	·523	Arable.	558	2·642	Arable.
509	2·448	Arable, &c.	559	2·783	Arable, &c.
510	2·004	Arable, &c.	560	·703	Rough pasture, &c.
511	19·498	Rough pasture, &c.	561	1·917	Arable.
512	·204	Occupation road.	562	·656	Homestead, &c.
513	·442	Homestead, &c.	563	·683	Arable.
514	11·017	Arable, &c.	564	7·291	Arable. &c.
515	5·858	Arable, &c.	565	3·015	Arable.
516	·775	Homestead, &c.	566	·214	Occupation road.
517	7·556	Arable, &c.	567	2·072	Arable.
518	24·547	Rough pasture.	568	2·381	Arable.
519	22·677	Rough pasture, &c.	569	·472	Arable.
520	1·684	Arable.	570	·700	Arable.
521	10·011	Rough pasture, &c.	571	·300	Rough pasture.
522	7·833	Clachaig Water.	572	37·105	Arable, &c.
523	·095	Rough pasture (island).	573	26·626	Rough pasture, &c.
524	·623	Rough pasture, &c.	574	18·777	Arable.
525	6·664	Arable.	575	·620	Occupation road.
526	·365	Pasture.	576	7·941	Arable.
527	·801	Homestead, &c.	577	6·055	Arable.
528	·586	Rough pasture, &c.	578	9·247	Arable, &c.
529	2·121	Arable.	579	1·232	Homestead, &c.
530	6·666	Rough pasture, &c.	580	·855	Pasture.
531	23·175	Arable, &c.	581	·483	Occupation road.
532	7·863	Arable.	582	1·722	Pasture.
533	·091	Rough pasture.	583	8·847	Arable.
534	23·475	Arable, &c.	584	21·676	Arable.
535	3·245	Rough pasture.	585	·012	House.
536	·718	Arable.	586	22·901	Rough pasture, &c.
537	·085	Pasture.	587	10·331	Arable, &c.
538	·330	Pasture, &c.	588	25·119	Pasture.
539	·589	Homestead, &c.	589	12·243	Arable.

No. on Plan.	Area in Acres.	Remarks.	No. on Plan.	Area in Acres.	Remarks.
590	13·358	Arable.	642	2·380	Wood, &c.
591	·636	Arable.	643	29·780	Rough pasture, &c.
592	·152	Pasture.	644	4·907	Rough pasture, &c.
593	69·557	Arable, &c.	645	14·008	Arable.
594	2·626	Arable.	646	·249	Rough pasture.
595	3·224	Pasture, &c.	647	10·387	Arable.
596	18·991	Pasture, &c.	648	·101	Rough pasture.
597	9·669	Arable.	649	12·222	Arable, &c.
598	440·960	Foreshore.	650	·481	House, &c.
599	13·349	Rough pasture, &c.	651	·523	Arable.
600	1·718	Arable.	652	·230	House, &c.
601	21·696	Rough pasture, &c.	653	·753	Homestead, &c.
602	5·854	Rough pasture.	654	6·183	Arable.
603	·477	Rough pasture.	655	·397	Occupation road.
604	21·511	Arable, &c.	656	·837	Ornamental ground.
605	·334	Rough pasture.	657	·797	House, &c.
606	8·970	Arable.	658	9·697	Arable, &c.
607	1·613	Rough pasture, &c.	659	6·283	Wood.
608	·160	Rough pasture.	660	29·950	Rough pasture.
609	·356	Rough pasture, &c.	661	30·322	Rough pasture.
610	4·526	Arable.	662	136·410	Rough pasture, &c.
611	·105	Rough pasture, &c.	663	58·175	Rough pasture, &c.
612	6·502	Arable.	664	8·126	Arable, &c.
613	·315	Rough pasture.	665	·759	Homestead, &c.
614	9·478	Arable.	666	·772	Arable.
615	1·475	Rough pasture, &c.	667	14·481	Arable.
616	17·441	Rough pasture, &c.	668	·585	Occupation road.
617	3·777	Arable.	669	11·718	Arable.
618	3·742	Arable.	670	·323	House, &c.
619	12·601	Arable, &c.	671	11·966	Arable.
620	5·923	Rough pasture, &c.	672	9·332	Arable.
621	52·046	Arable.	673	42·698	Rough pasture, &c.
622	12·746	Arable.	674	12·624	Arable, &c.
623	1·101	Homestead, &c.	675	12·024	Arable, &c.
624	1·417	Arable.	676	·845	Occupation road.
625	·094	House, &c.	677	11·264	Arable.
626	14·706	Arable.	678	56·117	County road.
627	25·928	Rough pasture, &c.	679	·255	House, &c.
628	10·688	Arable.	680	4·904	Arable.
629	12·738	Arable, &c.	681	29·369	Rough pasture.
630	13·402	Arable, &c.	682	5·554	Arable.
631	9·119	Arable.	683	33·315	Rough pasture.
632	17·327	Arable, &c.	684	6·424	Arable.
633	·588	Occupation road.	685	1·487	Homestead, &c.
634	·224	Pasture, &c.	686	24·542	Arable, &c.
635	·871	Homestead, &c.	687	·991	Arable.
636	8·729	Arable.	688	·265	Arable.
637	·255	Rough pasture, &c.	689	·725	Arable.
638	·208	Rough pasture.	690	6·677	County road.
639	5·111	Arable.	691	·930	Rough pasture, &c.
640	2·577	Wood, &c.	692	5·766	Arable.
641	11·109	Arable.	693	7·171	Arable.

No on Plan.	Area in Acres.	Remarks.	No. on Plan.	Area in Acres.	Remarks.
694	30·803	Rough pasture, &c.	745	7·310	Arable.
695	11·947	Arable.	746	6·078	Arable.
696	7·455	Arable.	747	1·054	Rough pasture.
697	5·778	Arable.	748	5·902	Arable.
698	1·980	Arable.	749	·224	Rough pasture.
699	·903	Homestead, &c.	750	1·215	Arable.
700	20·759	Arable, &c.	751	2·330	Rough pasture.
701	25·313	Arable, &c.	752	6·369	Arable.
701a	6·848	Arable.	753	4·397	Arable.
702	5·403	Rough pasture, &c.	754	1·222	Rough pasture, &c.
703	1·748	Arable.	755	5·015	Arable.
704	1·209	Arable.	756	4·084	Arable.
705	6·566	Arable.	757	2·884	Arable.
706	1·960	Arable.	758	·186	Rough pasture, &c.
707	27·063	Arable, &c.	759	2·334	Arable.
708	·438	Occupation road.	760	·248	Rough pasture.
709	7·055	Arable.	761	6·109	Arable, &c.
710	10·833	Arable.	762	·203	Arable.
711	1·084	Arable.	763	1·504	Rough pasture, &c.
712	·038	House, &c.	764	1·363	Rough pasture, &c.
713	·844	Occupation road.	765	32·900	Arable.
714	11·598	Arable.	766	·739	Brushwood, &c.
715	8·061	Arable, &c.	767	·369	Occupation road.
716	2·653	Arable.	768	4·803	Stream.
717	24·909	Barr Water.	769	14·404	Arable.
718	1·249	Rough pasture.	770	1·408	Homestead, &c.
719	2·034	Arable.	771	·613	Pasture, &c.
720	10·298	Wood, &c.	772	3·841	Arable, &c.
721	24·221	Arable, &c.	773	12·253	Arable.
722	3·414	Arable.	774	2·759	Wood, &c.
723	1·447	Houses, &c.	775	·386	Arable.
724	27·994	Rough pasture, &c.	776	17·926	Arable.
725	157·025	Rough pasture, &c.	777	3·158	Rough pasture, &c.
726	4·278	Arable.	778	5·997	Pasture.
727	2·679	Rough pasture, &c.	779	18·302	Rough pasture.
728	3·982	Arable.	780	·840	Rough pasture, &c.
729	28·579	Arable, &c.	781	·122	Rough pasture.
730	4·940	Arable, &c.	782	2·277	Arable.
731	·034	House, &c.	783	1·905	Rough pasture, &c.
732	·140	Pasture.	784	11·091	Pasture, &c.
733	·661	Homestead, &c.	785	·133	Pasture, &c.
734	·457	Arable.	786	3·630	Rough pasture, &c.
735	·331	Arable.	787	7·615	Arable, &c.
736	6·927	Arable.	788	·423	Arable.
737	·137	Rough pasture.	789	·509	Homestead, &c.
738	·063	Pasture.	790	·644	Pasture.
739	·613	Arable.	791	·901	Rough pasture.
740	1·283	Homestead, &c.	792	7·213	Arable.
741	3·025	Arable.	793	39·822	Rough pasture, &c.
742	·037	Pasture.	794	5·517	Rough pasture, &c.
743	2·856	Pasture, &c.	795	77·159	Rough pasture, &c.
744	1·866	Rough pasture.	796	3·382	Rough pasture, &c.

No. on Plan.	Area in Acres.	Remarks.
797	16·515	Rough pasture, &c.
798	3·572	Arable.
799	48·470	Rough pasture, &c.
800	24·809	Arable, &c.
801	33·640	Rough pasture, &c.
802	53·300	Arable, &c.
803	1·814	Homestead, &c.
804	·349	Occupation road.
805	18·158	Arable, &c.
806	2·226	Arable.
807	4·505	Arable.
808	6·422	Arable.
809	3·432	Arable.
810	4·037	Arable.
811	7·386	Arable.
812	·363	Occupation road.
813	3·074	Arable.
814	16·923	Arable.
815	4·211	Arable.
816	3·830	Arable.
817	6·149	Arable, &c.
818	11·460	Wood, &c.
819	2·073	Pasture.
820	·887	Homestead, &c.
821	5·357	Arable.
822	·041	Island.
823	·333	Rough pasture, &c.
824	10·674	Arable.
825	1·319	Arable.
826	·122	Rough pasture.
827	3·288	Wood, &c.
828	·453	Barr Water (part of, tidal).
829	3·965	Rough pasture, &c.
830	12·945	Arable.
831	1·228	Arable.
832	4·612	Rough pasture, &c.
833	12·651	Arable.
834	6·262	Arable.
835	4·840	Rough pasture.
836	11·271	Rough pasture, &c.
837	8·761	Arable.
838	·264	Whins.
839	4·613	Arable.
840	3·989	Arable.
841	·138	House, &c.
842	6·258	Arable.
843	4·788	Arable.
844	9·962	Arable.
845	10·544	Arable.
846	·206	Dam.
847	·190	Rough pasture.
848	15·649	Arable, &c.
849	8·208	Arable, &c.
850	·456	Homestead, &c.
851	·781	Pasture.
852	·555	Stackyard, &c.
853	1·245	Rough pasture.
854	2·755	Arable.
855	3·286	Rough pasture, &c.
856	3·073	Arable.
856a	3·056	Arable.
857	8·211	Rough pasture.
858	3·997	Arable.
859	·976	Homestead, &c.
860	31·957	Rough pasture.
861	3·199	Arable.
862	9·370	Arable.
863	·334	Wood, &c.
864	2·907	Arable.
865	1·313	Ornamental ground, &c.
866	·104	Wood.
867	2·849	Ornamental ground.
868	·446	Arable.
869	·231	Houses, &c.
870	·605	Arable, &c.
871	·178	Houses, &c.
872	1·602	Ornamental ground.
873	·295	House, &c.
874	·077	Yard, &c.
875	1·478	Ornamental ground, &c.
876	·244	Wood, &c.
877	·086	House, &c.
878	1·253	Houses, &c.
879	·488	Houses, &c.
880	1·616	Garden, &c.
881	9·786	Wood, &c.
882	8·374	Arable.
883	2·883	Rough pasture.
884	1·515	Wood.
885	15·914	Arable.
886	2·767	Wood.
887	·100	Rough pasture.
888	·927	Arable.
889	13·291	Arable.
890	7·278	Arable, &c.
891	3·175	Arable, &c.
892	9·173	Wood, &c.
893	2·502	Rough pasture, &c.
894	2·952	Arable.
895	·370	Arable.
896	·152	Pasture.

No on. Plan.	Area in Acres.	Remarks.	No. on Plan.	Area in Acres.	Remarks.
897	1·485	Homestead, &c.	949	1·322	Arable.
898	·258	Rough pasture, &c.	950	7·957	Arable, &c.
899	20·695	Arable, &c.	951	5·240	Rough pasture, &c.
900	6·605	Arable.	952	·678	Rough pasture.
901	·232	Occupation road.	953	6·016	Arable.
902	2·213	Arable.	954	4·463	Arable.
903	4·686	Arable.	955	11·598	Rough pasture.
904	30·407	Rough pasture.	956	9·441	Arable, &c.
905	116·450	Rough pasture.	957	·866	Arable, &c.
906	·812	Occupation road.	958	117·670	Arable, &c.
907	·894	Homestead, &c.	959	1·280	Homestead, &c.
908	41·108	Arable, &c.	960	24·691	Arable.
909	6·192	Arable.	961	·416	Occupation road.
910	6·142	Arable, &c.	962	1·421	Rough pasture, &c.
911	8·471	Arable.	963	·453	House, &c.
912	6·245	Arable.	964	12·681.	Arable.
913	6·742	Arable.	965	48·514	Rough pasture, &c.
914	28·592	Arable, &c.	966	16·707	Arable, &c.
915	3·147	Arable.	967	35·200	Arable.
916	5·721	Arable.	968	·176	House, &c.
917	2·041	Arable.	969	24·926	Arable.
918	10·093	Arable, &c.	970	13·919	Arable.
919	1·050	Rough pasture.	971	·246	Occupation road.
920	6·745	Arable, &c.	972	1·474	Homestead, &c.
921	11·997	Arable, &c.	973	4·026	Arable.
922	10·267	Arable.	974	·243	Occupation road.
923	·369	Occupation road.	975	13·931	Arable.
924	1·134	Homestead, &c.	976	25·525	Arable.
925	·107	Occupation road.	977	·759	Rough pasture, &c.
926	6·184	Arable.	978	·379	Rough pasture, &c.
927	1·567	Rough pasture, &c.	979	17·425	Arable, &c.
928	15·068	Arable.	980	·705	Houses, &c.
929	·426	Homestead, &c.	981	12·038	Arable.
930	·599	Arable.	982	·462	Pasture.
931	7·907	Arable.	983	23·603	Arable.
932	1·208	Rough pasture.	984	9·538	Rough pasture, &c.
933	1·580	Arable, &c.	985	10·138	Pasture.
934	2·123	Arable, &c.	986	30·158	Rough pasture, &c.
935	·659	Rough pasture, &c.	987	45·940	Rough pasture, &c.
936	1·844	Arable, &c.	988	11·756	Arable.
937	·252	Arable, &c.	989	7·292	Rough pasture.
938	·325	House, &c.	990	17·451	Arable.
939	·968	Rough pasture, &c.	991	1·033	Rough pasture.
940	12·279	Arable, &c.	992	9·130	Arable, &c.
941	9·939	Arable, &c.	993	4·910	Arable, &c.
942	8·453	Arable, &c.	994	·642	Houses, &c.
943	5·249	Arable, &c.	995	·628	Pasture, &c.
944	·228	Rough pasture, &c.	996	34·161	Rough pasture.
945	22·600	Rough pasture, &c.	997	·053	Garden.
946	5·852	Arable, &c.	998	·129	House, &c.
947	9·211	Arable, &c.	999	6·625	Arable.
948	·274	Burial ground.	1000	1·203	Rough pasture, &c.

No. on Plan.	Area in Acres.	Remarks.	No. on Plan.	Area in Acres.	Remarks.
1001	4·887	Rough pasture, &c.	1053	6·373	Arable.
1002	1·139	House, &c.	1054	45·690	Rough pasture, &c.
1003	12·714	Arable, &c.	1055	26·780	Arable.
1004	16·944	Arable, &c.	1056	26·460	Pasture.
1005	·530	Occupation road, &c.	1057	76·751	Rough pasture.
1006	15·935	Arable, &c.	1058	7·507	Pasture, &c.
1007	18·784	Rough pasture, &c.	1059	·181	Occupation road, &c.
1008	·178	Occupation road.	1060	·134	House, &c.
1009	3·306	Arable, &c.	1061	9·909	Arable.
1010	2·175	Arable, &c.	1062	·318	Arable.
1011	2·194	Arable, &c.	1063	9·389	Pasture, &c.
1012	1·824	Arable, &c.	1064	14·187	Arable.
1013	1·163	Homestead, &c.	1065	8·638	Arable.
1014	12·657	Arable.	1066	3·784	Arable.
1015	13·391	Rough pasture.	1067	8·477	Arable.
1016	·164	House, &c.	1068	8·052	Arable.
1017	36·349	Pasture, &c.	1069	6·841	Pasture.
1018	·672	Pasture.	1070	·336	Pasture, &c.
1019	3·229	Arable.	1071	·094	House, &c.
1020	3·009	Arable.	1072	12·462	Pasture, &c.
1021	.194	Occupation road.	1073	21·927	Arable, &c.
1022	·675	Homestead, &c.	1074	15·792	Arable.
1023	41·230	Arable, &c.	1075	1·362	Occupation road.
1024	4·617	Arable.	1076	·252	Rough pasture.
1025	17·513	Rough pasture, &c.	1077	·552	Pasture.
1026	13·333	Arable, &c.	1078	1·320	Arable, &c.
1027	7·868	Arable.	1079	1·597	Pasture, &c.
1028	·677	Rough pasture.	1080	3·037	Arable, &c.
1029	·764	Pasture, &c.	1081	12·889	Arable, &c.
1030	1·140	Rough pasture, &c.	1082	3·203	Rough pasture, &c.
1031	6·606	Pasture, &c.	1083	3·891	Rough pasture, &c.
1032	·816	Rough pasture, &c.	1084	19·275	Arable.
1033	10·931	Pasture, &c.	1085	·204	Occupation road.
1034	·911	Arable, &c.	1086	7·096	Arable.
1035	4·171	Rough pasture, &c.	1087	·010	House.
1036	10·598	Arable.	1088	1·300	Pasture, &c.
1037	·820	Homestead, &c.	1089	14·920	Arable.
1038	·131	Occupation road.	1090	6·531	Sand, &c.
1039	8·549	Arable.	1091	34·425	Pasture, &c.
1040	5·962	Arable.	1092	8·737	Arable.
1041	4·265	Pasture.	1093	·278	Homestead, &c.
1042	22·212	Rough pasture.	1094	·614	Stackyard, &c.
1043	·069	House, &c.	1095	7·621	Arable, &c.
1044	·379	Arable.	1096	·935	Arable.
1045	·494	Houses, &c.	1097	5·382	Arable.
1046	·115	Occupation road.	1098	6·357	Arable.
1047	26·671	Arable.	1099	1·089	Homestead, &c.
1048	8·860	Rough pasture, &c.	1100	1·064	Occupation road.
1049	17·866	Rough pasture, &c.	1101	8·352	Arable.
1050	13·392	Arable.	1102	16·498	Arable.
1051	2·695	Arable, &c.	1103	2·129	Rough pasture, &c.
1052	·208	Occupation road.	1104	30·426	Rough pasture, &c.

No. on Plan.	Area in Acres.	Remarks.	No. on Plan.	Area in Acres.	Remarks.
1105	·230	Houses, &c.	1157	2·037	Arable, &c.
1106	·116	Pasture.	1158	2·063	Pasture, &c.
1107	·426	Homestead, &c.	1159	2·523	Arable.
1108	·437	Arable.	1160	4·716	Arable.
1109	12·646	Arable.	1161	5·276	Arable.
1110	2·777	Arable.	1162	10·902	Arable.
1111	8·827	Pasture.	1163	17·701	Pasture.
1112	14·455	Arable.	1164	67·791	Pasture, &c.
1113	5·892	Rough pasture.	1165	11·661	Pasture, &c.
1114	23·585	Pasture, &c.	1166	·388	Occupation road.
1115	19·167	Arable.	1167	9·084	Arable.
1116	4·183	Pasture.	1168	7·793	Arable.
1117	9·214	Arable.	1169	93·161	Rough pasture, &c.
1118	·348	Houses, &c.	1170	7·925	Pasture.
1119	12·568	Arable.	1171	·176	House, &c.
1120	4·555	Arable.	1172	34·743	Pasture, &c.
1121	·082	House, &c.	1173	13·210	Pasture.
1122	·256	Garden, &c.	1174	20·668	Pasture.
1123	16·086	Arable.	1175	8·287	Pasture, &c.
1124	13·452	Arable.	1176	2·657	Arable, &c.
1125	·758	Sand, &c.	1177	·568	Arable.
1126	1·371	Pasture, &c.	1178	9·223	Arable.
1127	6·666	Arable, &c.	1179	87·417	Pasture, &c.
1128	33·862	Pasture, &c.	1180	6·158	Arable.
1129	3·797	Pasture, &c.	1181	14·132	Public road.
1130	3·179	Arable.	1182	2·880	Arable.
1131	·844	Homestead, &c.	1183	2·389	Arable, &c.
1132	·293	Arable.	1184	21·842	Pasture, &c.
1133	·854	Pasture, &c.	1185	10·102	Arable.
1134	13·916	Arable.	1186	7·652	Arable.
1135	·083	Pasture.	1187	·254	Occupation road.
1136	·089	House, &c.	1188	5·441	Arable.
1137	2·746	Pasture, &c.	1189	2·924	Pasture, &c.
1138	4·099	Arable, &c.	1190	·832	Public road.
1139	10·590	Pasture, &c.	1191	·767	Pasture, &c.
1140	7·944	Arable.	1192	2·430	Arable.
1141	25·337	Arable, &c.	1193	·104	Garden, &c.
1142	·557	Rough pasture, &c.	1194	·099	Houses, &c.
1143	23·505	Arable, &c.	1195	·501	Arable.
1144	3·883	Pasture, &c.	1196	·296	Houses, &c.
1145	1·390	Arable.	1197	4·373	Arable, &c.
1146	5·202	Arable, &c.	1198	3·670	Arable, &c.
1147	·610	Homestead, &c.	1199	6·242	Rough pasture, &c.
1148	·384	Arable.	1200	62·062	Pasture, &c.
1149	·264	Occupation road.	1201	·018	House.
1150	·090	Pasture.	1202	1·487	House, &c.
1151	1·054	Homestead, &c.	1203	4·857	Arable, &c.
1152	·632	Arable.	1204	·543	Occupation road.
1153	·426	Pasture.	1205	·392	Homestead, &c.
1154	12·579	Pasture, &c.	1206	·312	Pasture, &c.
1155	5·973	Arable.	1207	11·667	Arable.
1156	·653	Arable.	1207a	12·342	Arable.

No. on Plan.	Area in Acres.	Remarks.	No. on Plan.	Area in Acres.	Remarks.
1208	17·865	Pasture, &c.	1260	12·133	Arable, &c.
1209	4·757	Arable.	1261	·412	Rough pasture, &c.
1210	18·324	Pasture, &c.	1262	·115	Pasture, &c.
1211	1·226	Pasture.	1263	4·826	Pasture, &c.
1212	21·870	Pasture, &c.	1264	·325	Dam.
1213	11·424	Pasture.	1265	9·707	Arable, &c.
1214	21·172	Pasture.	1266	·680	Rough pasture, &c.
1215	13·308	Pasture.	1267	10·427	Arable.
1216	10·393	Pasture.	1268	·235	Rough pasture.
1217	8·242	Arable.	1269	13·263	Arable, &c.
1218	1·076	Pasture.	1270	10·144	Arable, &c.
1219	14·987	Arable.	1271	·243	Arable, &c.
1220	13·052	Pasture.	1272	13·266	Arable, &c.
1221	11·629	Pasture.	1273	·311	Houses, &c.
1222	·156	Rough pasture.	1274	16·603	Arable, &c.
1223	12·360	Pasture.	1275	·830	Pasture.
1224	·914	Homestead, &c.	1276	·118	Pasture.
1225	·859	Pasture, &c.	1277	·015	House.
1226	·910	Pasture, &c.	1278	12·685	Arable, &c.
1227	7·521	Arable.	1279	20·373	Arable, &c.
1228	·666	Occupation road.	1280	15·693	Arable, &c.
1229	18·101	Arable, &c.	1281	10·282	Arable, &c.
1230	11·855	Arable.	1282	·977	Pasture, &c.
1231	13·455	Pasture.	1283	·208	Pasture.
1232	12·928	Pasture.	1284	17·185	Arable.
1233	11·062	Arable.	1285	1·355	Rough pasture, &c.
1234	·597	Rough pasture, &c.	1286	10·082	Arable, &c.
1235	4·679	Arable.	1287	·244	House, &c.
1236	·529	House, &c.	1288	8·310	Rough pasture, &c.
1237	19·667	Arable, &c.	1289	23·336	Arable, &c.
1238	7·465	Meadow.	1290	13·140	Arable.
1239	·033	House, &c.	1291	1·321	Arable.
1240	3·192	Arable.	1292	3·163	Rough pasture, &c.
1241	·315	Rough pasture, &c.	1293	·127	House, &c.
1242	4·328	Arable, &c.	1294	6·931	Arable, &c.
1243	2·053	Arable.	1294a	3·591	Arable.
1244	·311	Dam.	1295	20·935	Rough pasture, &c.
1245	1·708	Rough pasture, &c.	1296	6·017	Rough pasture, &c.
1246	1·588	Arable.	1297	12·622	Arable.
1247	10·775	Arable, &c.	1298	10·399	Arable, &c.
1248	12·643	Arable, &c.	1299	·129	House, &c.
1249	20·411	Arable, &c.	1300	2·156	Rough pasture, &c.
1250	·387	House, &c.	1301	1·052	Arable.
1251	·504	Occupation road.	1302	15·792	Arable.
1252	22·177	Arable, &c.	1303	5·978	Arable.
1253	20·536	Arable.	1304	45·176	Arable, &c.
1254	2·379	Arable, &c.	1305	3·680	Arable, &c.
1255	·367	Pasture, &c.	1306	·236	Occupation road.
1256	1·338	Homestead, &c.	1307	1·731	Homestead, &c.
1257	·673	Pasture, &c.	1308	21·094	Arable, &c.
1258	2·122	Pasture, &c.	1309	·259	Occupation road.
1259	19·252	Arable, &c.	1310	·774	Arable.

No. on Plan.	Area in Acres.	Remarks.	No. on Plan.	Area in Acres.	Remarks.
1311	9·833	Arable.	1362a	12·056	Arable.
1312	·095	House, &c.	1363	5·366	Arable.
1313	25·310	Arable.	1364	·246	Occupation road.
1314	3·795	Arable.	1365	11·351	Arable, &c.
1315	5·432	Arable.	1366	·072	Pasture.
1316	4·653	Arable.	1367	5·276	Arable, &c.
1317	5·670	Arable.	1368	·061	Rough pasture.
1318	4·070	Arable.	1369	7·651	Arable, &c.
1319	13·635	Rough pasture.	1370	·985	Pasture, &c.
1320	18·269	Pasture, &c.	1371	·268	Pasture.
1321	20·668	Arable.	1372	10·395	Arable, &c.
1322	26·173	Arable.	1373	102·551	Rough pasture.
1323	23·653	Arable, &c.	1374	7·143	Skeroblin or Park Loch (part of).
1324	19·527	Arable, &c.			
1325	1·030	Arable, &c.	1375	122·062	Rough pasture.
1326	10·307	Arable, &c.	1376	14·328	Pasture.
1327	·350	Pasture.	1377	·123	Marsh.
1328	·461	Homestead, &c.	1378	31·690	Pasture, &c.
1329	17·978	Arable.	1379	4·939	Arable, &c.
1330	4·211	Arable.	1380	·410	Pasture, &c.
1331	23·070	Arable.	1381	1·160	Homestead, &c.
1332	352·334	Rough pasture, &c.	1382	6·199	Arable, &c.
1333	1·722	Rough pasture.	1383	6·067	Arable, &c.
1334	12·979	Pasture.	1384	7·232	Arable, &c.
1335	17·246	Pasture.	1385	1·449	Arable.
1336	7·158	Arable.	1386	29·017	Pasture, &c.
1337	·984	Homestead, &c.	1387	·336	Pasture.
1338	19·330	Arable.	1388	·161	Pasture.
1339	8·707	Arable.	1389	·561	Pasture, &c.
1340	4·674	Arable.	1390	20·183	Arable.
1341	13·240	Pasture.	1391	1·875	Rough pasture, &c.
1342	19·164	Arable.	1392	3·176	Rough pasture, &c.
1343	2·380	Pasture.	1393	·636	Homestead, &c.
1344	39·746	Arable.	1394	·700	Marsh.
1345	·416	House, &c.	1395	19·676	Pasture.
1346	12·097	Arable.	1396	8·032	Arable, &c.
1347	10·851	Arable.	1397	5·913	Pasture, &c.
1348	8·297	Arable.	1398	10·025	Arable.
1349	·284	Occupation road.	1399	16·206	Arable.
1350	·692	Homestead, &c.	1400	28·667	Arable, &c.
1351	·436	Rough pasture.	1401	27·058	Arable.
1352	13·492	Arable.	1402	12·521	Rough pasture.
1353	·595	Rough pasture, &c.	1403	199·281	Rough pasture, &c.
1354	71·272	Arable, &c.	1404	14·018	Arable, &c.
1355	1·019	Pasture, &c.	1405	17·531	Arable.
1356	1·055	Homestead, &c.	1406	11·991	Arable.
1357	·859	House, &c.	1407	19·755	Arable, &c.
1358	·369	Old occupation road.	1408	13·754	Arable, &c.
1359	7·609	Arable.	1409	13·443	Arable.
1360	·624	Occupation road.	1410	·324	Rough pasture, &c.
1361	18·709	Arable.	1411	21·310	Arable.
1362	22·981	Arable.	1412	·096	Rough pasture, &c.

No. on Plan.	Area in Acres.	Remarks.
1413	1·653	Rough pasture, &c.
1414	·121	Rough pasture.
1415	97·326	Arable.
1416	21·570	Arable, &c.
1417	13·412	Arable.
1418	·212	House, &c.
1419	·263	Occupation road.
1420	19·685	Arable.
1421	13·548	Arable, &c.
1422	15.490	Arable.
1422a	4·617	Arable, &c.
1423	4·237	Arable, &c.
1423a	·375	Occupation road.
1424	7·221	Rough pasture, &c.
1425	1·895	Homestead, &c.
1426	7·321	Arable.
1427	·850	Rough pasture, &c.
1428	186·133	Rough pasture, &c.
1429	10·773	Arable, &c.
1430	34·131	Arable, &c.
1431	11·409	Arable.
1432	15·126	Arable, &c.
1433	9·072	Arable, &c.
1434	2·072	Rough pasture, &c.
1435	·437	Marsh.
1436	9·536	Arable, &c.
1437	7·322	Arable.
1438	·741	Occupation road.
1439	4·507	Arable, &c.
1440	·894	Homestead, &c.
1441	·267	Pasture, &c.
1442	·493	Houses, &c.
1443	·421	Burial ground.
1444	·845	Homestead, &c.
1445	·281	Pasture.
1446	·243	Dam.
1447	·138	Pasture.
1448	·100	Dam.
1449	·095	House, &c.
1450	·410	Pasture, &c.
1451	3·258	Arable, &c.
1452	2·116	Rough pasture, &c.
1453	18·996	Arable, &c.
1453a	·267	Rough pasture.
1454	3·758	Arable, &c.
1455	·233	Occupation road.
1456	·376	Homestead, &c.
1457	·053	Garden.
1458	9·006	Arable, &c.
1459	2·811	Arable, &c.
1460	9·848	Arable.
1461	·138	Rough pasture.
1462	4·108	Arable, &c.
1463	9·585	Arable.
1464	·184	Rough pasture.
1465	3·864	Arable.
1466	5·828	Arable, &c.
1467	4·796	Arable.
1468	7·669	Arable, &c.
1469	8·253	Arable.
1470	7·829	Arable.
1471	8·630	Arable.
1472	4·822	Arable, &c.
1473	5·778	Arable, &c.
1474	5·584	Arable, &c.
1475	11·011	Arable, &c.
1476	6·862	Arable, &c.
1477	8·492	Arable.
1477a	2·808	Arable.
1478	8·806	Arable.
1479	·833	Homestead, &c.
1480	39·973	Rough pasture, &c.
1481	20·114	Arable, &c.
1482	·074	Occupation road.
1483	·617	Arable, &c.
1484	4·603	Arable, &c.
1485	·172	Rough pasture, &c.
1486	15·134	Arable.
1487	1·535	Rough pasture.
1488	26·626	Arable, &c.
1489	3·157	Arable, &c.
	13803·689	

RECAPITULATION.

13225·224	Land.
78·876	Public roads.
440·960	Foreshore.
57·881	Water.
·748	Tidal water.
13803·689	Area of the numbered part of the Parish of Killean and Killkenzie.

No. on Plan.	Area in Acres.	Remarks.
UNNUMBERED.—On Six-inch Scale only.		
	28804·998	Moorland, &c.
	21·360	Loch Ulagadale.
	25·500	Loch an Fhraoich.
	6·650	Lochan Eich.
	5·580	Loch a' Chromain.
	15·150	Loch Arnicle.
	47·310	Loch nan Canach.
	11·865	Loch Dirigadale, Loch Mor, and Loch Beag.
	28938·413	Area of the unnumbered part of the Parish of Killean and Kilkenzie.
	13803·689	Area numbered.
	42742·102	Area of the whole of the Parish of Killean and Kilkenzie.

No. on Plan.	Area in Acres.	Remarks.
RECAPITULATION FOR THE PARISH.		
	42030·222	Land.
	78·876	Public roads.
	440·960	Foreshore.
	191·296	Water.
	·748	Tidal water.
	42742·102	Total area of the Parish of Killean and Kilkenzie, in County of Argyll.

INDEX TO PLACES

IN THE

PARISH OF KILLEAN AND KILKENZIE.

COUNTY OF ARGYLL.

Name of Place.	No. of Sheet.		Descriptive Remarks.
	6-inch scale.	25·344 inch scale.	
Achapharick	CCXLI.	2	A farmsteading, &c.
Achahoirk (ruin)	,,	3	An old farmhouse.
Achaglass	,,	7	A farmsteading, &c.
Aileanmor	,,	10	A village.
Amod	,,	15	A farmsteading, &c.
Arnicle	,,	,,	A farmsteading, &c.
Auchabrade	CCXLVI.	10	A dwelling house, &c.
Ballure	CCXXXV.	3	A dwelling house, &c.
Braids	,,	11	A farmsteading.
Beacharr	,,	14	A farmsteading, &c.
Beachmeanoch	CCXLI.	2	A farmsteading, &c.
Beachmore	,,	6	A farmsteading, &c.
Belloch	,,	14	A farmsteading, &c.
Barr Uachdaraich	,,	,,	A farmsteading, &c.
Blary	,,	15	A shepherd's house.
Barlea	CCXLVI.	1	A farmsteading, &c.
Bellochantuy	,,	9	A village.
Breckachy	CCLI.	10	A farmsteading, &c.
Balnaglack	,,	14	A farmsteading, &c.
Culfuar	CCXXXV.	11	A farmsteading, &c.
Craigruadh	,,	14	A farmsteading, &c.
Charlotston	CCXLVI.	2	A farmsteading, &c.
Cleongart	,,	6	A farmsteading, &c.
Cachan	CCLI.	10	A dwelling house, &c.
Drumavow	CCXXXV.	3	An old farmsteading.
Dalmore	,,	7	A farmsteading, &c.
Drumnamucklach	,,	15	A farmsteading, &c.
Dalkeith	CCXLVI.	1	A farmsteading, &c.
Drumornabodach	,,	10	A farmsteading, &c.
Drumore (P.H.)	,,	,,	
Drumalea	CCLI.	5	A farmsteading, &c.
Drum	,,	14	A farmsteading, &c.
East Ballivain	,,	10	A farmsteading, &c.
Ferry	CCXXXV.	6	A farmsteading, &c.
Free Church	CCXLI.	,,	
F.C. Manse	,,	,,	
F.C. School	,,	,,	
Gortinanane	CCXXXV.	7	A farmsteading, &c.
Glenacardoch	CCXLI.	13	A farmsteading, &c.
Glencreggan	,,	14	A dwelling house.
Glenbarr	CCXLVI.	2	A village.
Glenbarr Abbey	,,	,,	A mansion.

Name of Place.	No. of Sheet.		Descriptive Remarks.
	6-inch scale.	25·344-inch scale.	
Gartgunnal - -	CCLI.	6	A shepherd's house.
High Rhunahaorine	CCXXXV.	3	A farmsteading, &c.
High Dunashry	,,	7	A farmsteading, &c.
High Crubasdale - -	CCXLI.	6	A farmsteading, &c.
High Claehaig - -	,,	7	A farmsteading, &c.
High Killagruar -	CCXLVI.	2	A farmsteading, &c.
High Margmonagaeh -	,,	,,	A farmsteading, &c.
Highpark - -	CCLI.	11	A farmsteading, &c.
Kilmorry - - -	CCXXXV.	,,	A farmsteading, &c.
Killean - - -	,,	15	A farmsteading, &c.
Killean House - -	,,	,,	
Killmaluag - - -	CCXLI.	,,	A farmsteading, &c.
Killoeraw - - -	CCXLVI.	13	A farmsteading, &c.
Killarow Croft - -	CCLI.	5	Dwelling houses, &c.
Killarow - - -	,,	6	A farmsteading, &c.
Kilkenzie - -	,,	14	A village.
Low Dunashry - -	CCXXXV.	3	A farmsteading, &c.
Lenagboyach - -	,,	,,	A farmsteading, &c.
Lagan Droigheann - -	,,	,,	A plantation.
Largie Castle - -	,,	11	A mansion.
Low Claehaig - -	CCXLI.	7	A farmsteading, &c.
Lower Auchadaduie -	CCXLVI.	2	A farmsteading, &c.
Low Killagruar - -	,,	,,	A farmsteading, &c.
Low Margmonagaeh -	,,	,,	A farmsteading, &c.
Largiebeg - - -	CCLI.	10	A farmsteading, &c.
Largiemore - - -	,,	,,	A farmsteading, &c.
Langa - - -	,,	14	A farmsteading, &c.
Monicmore - - -	CCXXXV.	10	Two cottages.
Mausdale - - -	CCXLI.	6	A village.
Manse - - -	,,	10	
North Beachmore - -	,,	2	A farmsteading, &c.
North Crubasdale - -	,,	6	A farmsteading, &c.
North Mausdale - -	,,	10	A farmsteading, &c.
North Belloch - -	,,	14	A farmsteading, &c.
North Corputichan -	CCXLVI.	10	A farmsteading, &c.
North Putichantuy -	,,	14	A farmsteading, &c.
North Lagalgorve - -	CCLI.	1	A farmsteading, &c.
North Kilmaho - -	,,	14	A farmsteading, &c.
Rhunahaorinemoss - -	CCXXXV.	3	A farmsteading, &c.
Rhunahaoriue - -	,,	,,	A village.
Rockfield - - -	CCXLI.	6	A cottage.
Rosehill - - -	,,	14	A farmsteading, &c.
Rome - - -	CCXLVI.	6	A farmsteading, &c.
School - - -	CCXXXV.	3	
Starch Mill - -	,,	11	
School - - -	CCXLI.	2	
Starch Mill - -	,,	6	
South Crubasdale - -	,,	,,	A farmsteading, &c.
South Mausdale - -	,,	10	A farmsteading, &c.
Skernish - - -	,,	14	A farmsteading, &c.
South Corputichan -	CCXLVI.	10	A farmsteading, &c.
South Putichantuy - -	,,	14	A farmsteading, &c.

Name of Place.	No. of Sheet.		Descriptive Remarks.
	6-inch scale.	25·344-inch scale.	
South Lagalgorve - -	CCLI.	1	A farmsteading, &c.
South Ballivain - -	,,	9	A farmsteading, &c.
School - - -	,,	10	
Skeroblinraid or Park -	,,	11	A farmsteading, &c.
South Kilmaho - -	,,	14	A farmsteading, &c.
Tayinloan - - -	CCXXXV.	11	A village.
Tayintruain - - -	,,	,,	A few cottages.
Taychroman - -	,,	14	A farmsteading, &c.
Tangytavil - - -	CCLI.	1	A farmsteading, &c.
Tighnamoile - -	,,	6	A farmsteading, &c.
Tangy Mill (corn) -	,,	,,	
Tangy - - -	,,	,,	A farmsteading, &c.
Upper Auchadaduie -	CCXLI.	14	A farmsteading, &c.
Westport - - -	CCLI.	9	A dwelling house, &c.

LONDON:
Printed by George E. Eyre and William Spottiswoode,
Printers to the Queen's most Excellent Majesty.
For Her Majesty's Stationery Office.

ORDNANCE SURVEY OF SCOTLAND.

BOOK OF REFERENCE TO THE PLAN

OF THE

PARISH OF KILLEARN,

IN THE

COUNTY OF STIRLING.

CONTAINING 15478·158 ACRES.

COLONEL SIR HENRY JAMES, R.E., F.R.S., F.G.S., &c.

SUPERINTENDENT OF THE ORDNANCE SURVEY.

PRINTED AT THE ORDNANCE SURVEY OFFICE, SOUTHAMPTON.

1863.

Price Two Shillings and Sixpence.

of Areas at $\frac{s}{2}/6$.

EXPLANATORY REMARKS.

The Scale of the Parish Plans is the 1-2500th of the actual length on the ground, and is equal to 25·344 inches to a mile, which is very approximately equal to one square inch to one acre, the square of 1·0018 inch being equal to one acre.

The length of each sheet is one and a-half miles, and the width one mile, the area of each sheet is therefore 960 acres.

Each enclosure has a reference number to the area which is given in this Book.

The Braces [ʃ] on the plans are to indicate that the spaces so braced are included under the same reference number.

The Altitudes in feet above the Mean Level of the Sea are written thus —31·4.

The Scale of the Plans of the County is 6 inches to a mile, and each sheet contains the same area as 16 sheets of the Parish Plans. There is, therefore, a double reference number to each sheet as VI. 9., the Roman Numerals referring to the County Plans, the Arabic Figures to the Parish Plans.

The following are the characters employed on the Ordnance Plans on the Scales of 1·2500 and 6 inches to a mile:—

County Names	C	Hundreds or Wards	W
Parishes	P	Townships	T
Extra Parochial	E	Division of Townships	T

Antiquities ..... ROMAN / Druidical or Saxon / Norman or Subsequent

The descriptions of the boundaries are shown by the following initials:—

Centre of Stream	*C.S.*	Centre of Fence	*C.F.*
Centre of Road	*C.R.*	Top of Cop	*T.C.*
Side of Stream or Drain ..	*S.S.* or *S.D.*	Centre of Wall	*C.W.*
Root of Hedge	*R.H.*	Defaced	*Def.*
Face of Wall	*F.W.*	Track of Stream	*T.S.*

Undefined ..... *Und.*

Where a change occurs in the boundaries, the symbol [o—o] is used to show the part at which the change takes place.

TABLE

FOR CONVERTING DECIMAL PARTS OF AN ACRE INTO ROODS AND PERCHES.

Perches.	0 Rood.	1 Rood.	2 Roods.	3 Roods.	Perches.	0 Rood.	1 Rood.	2 Roods.	3 Roods.
0	·000	·250	·500	·750	21	·131	·381	·631	·881
1	·006	·256	·506	·756	22	·137	·387	·637	·887
2	·012	·262	·512	·762	23	·144	·394	·644	·894
3	·019	·269	·519	·769	24	·150	·400	·650	·900
4	·025	·275	·525	·775	25	·156	·406	·656	·906
5	·031	·281	·531	·781	26	·162	·412	·662	·912
6	·037	·287	·537	·787	27	·169	·419	·669	·919
7	·044	·294	·544	·794	28	·175	·425	·675	·925
8	·050	·300	·550	·800	29	·181	·431	·681	·931
9	·056	·306	·556	·806	30	·187	·437	·687	·937
10	·062	·312	·562	·812	31	·194	·444	·694	·944
11	·069	·319	·569	·819	32	·200	·450	·700	·950
12	·075	·325	·575	·825	33	·206	·456	·706	·956
13	·081	·331	·581	·831	34	·212	·462	·712	·962
14	·087	·337	·587	·837	35	·219	·469	·719	·969
15	·094	·344	·594	·844	36	·225	·475	·725	·975
16	·100	·350	·600	·850	37	·231	·481	·731	·981
17	·106	·356	·606	·856	38	·237	·487	·737	·987
18	·112	·362	·612	·862	39	·244	·494	·744	·994
19	·119	·369	·619	·869	40	·250	·500	·750	1·000
20	·125	·375	·625	·875					

N.B.—To convert Decimal Fractions of an Acre into Roods and Perches, multiply the decimal first by 4 and then by 40, preserving the same number of decimals in the product.

Examples—

A.	R.	P.	Acres.	A.	R.	P.	Acres.
			633·357				527·013
			4				4
			1·428				·052
			40				40
633	1	17	17·120	527	0	2	2·080

PARISH OF KILLEARN,

IN THE

COUNTY OF STIRLING.

No. on Plan.	Area in Acres.	Description.	No. on Plan.	Area in Acres.	Description.
1	·311	Wood.		271·699	*Brought forward.*
2	·581	Wood.	36	13·871	Arable.
3	4·581	Arable.	37	15·152	Arable.
4	·824	Arable.	38	17·878	Arable & road.
5	2·980	Arable.	39	4·964	Rough pasture & furze.
6	14·346	Arable & stream.	40	·240	Road.
7	17·085	Arable & footpath.	41	9·879	Arable & road.
8	15·414	Arable & footpath.	42	26·050	Arable & road.
9	6·619	Furze.	43	1·560	Wood.
10	9·392	Arable, gravel pit, and stream.	44	2·313	Wood.
			45	23·240	Arable & road.
11	20·493	Arable.	46	1·170	House, garden, yard, road, &c.
12	1·576	Houses, garden, yard, road, &c.	47	12·064	Arable.
13	·185	Wood.	48	2·732	Wood.
14	17·821	Arable and rough pasture.	49	2·543	Arable.
			50	4·984	Arable.
15	17·479	Arable.	51	3·852	Arable, rough pasture, & road.
16	11·961	Arable.			
17	3·587	Houses, yard, ponds, &c.	52	·732	Wood.
			53	3·155	Arable, &c.
18	1·685	Arable.	54	16·455	Arable, rough pasture, & roads.
19	·926	Rough pasture & furze.			
20	·384	Arable.	55	·411	Road.
21	1·156	Rough pasture & shed.	56	5·688	Arable & road.
22	8·912	Pasture.	57	9·854	Arable & road.
23	13·334	Arable.	58	9·263	Forth & Clyde Junction Railway.
24	·448	Arable.			
25	1·060	Wood.	59	7·346	Arable.
26	·096	House, garden, & yard.	60	4·104	Arable.
27	·295	Arable.	61	12·697	Arable.
28	·636	Arable.	62	18·368	Arable.
29	·416	Wood.	63	7·426	Wood.
30	1·786	Arable.	64	77·274	Arable, rough pasture, & stream.
31	2·254	Wood & slope.			
32	·492	Road.	65	14·494	Arable & stream.
33	·529	Wood.	66	8·235	Arable.
34	72·902	Arable, brushwood, &c.	67	9·120	Arable.
35	19·153	Arable, rough pasture, road, & pond.	68	2·460	Wood & stream.
			69	·523	Wood.
	271·699	*Carried forward.*		621·796	*Carried forward.*

No on. Plan.	Area in Acres.	Description.	No. on Plan.	Area in Acres.	Description.
	621·796	*Brought forward.*		962·426	*Brought forward.*
70	·299	Wood.	111	8·506	Pasture.
71	12·102	Arable, marsh, pasture, &c.	112	·185	Houses & road.
			113	10·515	Arable.
72	·949	Wood.	114	·777	Road.
73	·200	Wood.	115	9·389	Arable.
74	·668	Wood.	116	9·672	Arable.
75	23·490	Arable.	117	11·114	Arable & stream.
76	1·182	Arable.	118	·451	Wood & stream.
77	·811	Houses, garden, yard, road, &c.	119	5·989	Arable & wood.
			120	·908	Rough pasture, stream, & house.
78	·328	Arable.			
79	2·397	Parish road.	121	·919	Houses, garden, & yard.
80	7·427	Arable.	122	10·406	Arable & stream.
81	24·022	Pasture & brushwood.	123	10·412	Arable, stream, & wood.
82	23·947	Arable and rough pasture.	124	2·411	Pasture.
			125	3·104	Arable.
83	3·426	Wood, &c.	126	16·647	Arable.
84	1·315	Pasture.	127	34·494	Wood, road, stream, &c.
85	21·969	Stream (Endrick Water).			
			128	19·433	Pasture, &c.
86	4·561	Arable.	129	9·671	Pasture, &c.
87	·967	Pasture.	130	8·588	Pasture.
88	·573	Wood & slope.	131	·254	Road.
89	19·043	Pasture, road, & wood.	132	8·189	Arable.
90	4·775	Arable & stream.	133	4·338	Arable.
91	1·448	Houses, arable, yard, &c.	134	5·480	Arable.
			135	·660	Houses, garden, yard, & road.
92	·444	Wood & stream.			
93	·318	Road.	136	12·066	Pasture.
94	13·276	Pasture.	137	22·985	Wood & road.
95	10·724	Pasture.	138	6·351	Pasture.
96	·760	Wood.	139	4·941	Heathy pasture.
97	15·470	Arable & quarry.	140	4·822	Heathy pasture.
98	1·802	Houses, garden, yard, road, & wood.	141	·660	Wood.
			142	4·807	Heathy pasture.
99	·300	Private road.	143	2·751	Arable.
100	11·298	Arable.	144	6·467	Turnpike road.
101	4·845	Wood.	145	7·277	Pasture.
102	3·852	Parish road.	146	1·172	Arable & ruin.
103	92·628	Ornamental ground, sheepfold, &c.	147	·188	Arable.
			148	4·549	Wood.
104	·431	House, frontage, shrubbery, &c.	149	·351	Wood.
			150	10·674	Arable.
105	5·112	Pasture & rough pasture.	151	2·128	Arable & wood.
			152	·935	Houses, garden, yard, & road.
106	7·002	Pasture.			
107	6·727	Arable.	153	8·488	Arable & road.
108	4·594	Arable & footpath.	154	4·368	Arable.
109	·250	Wood.	155	1·036	Wood.
110	4·898	Parish road.	156	8·884	Arable.
	962·426	*Carried forward.*		1270·838	*Carried forward.*

No. on Plan.	Area in Acres.	Description.	No. on Plan.	Area in Acres.	Description.
	1270·838	*Brought forward.*		1416·877	*Brought forward.*
157	·362	Private road.	203	1·809	Arable.
158	9·558	Arable.	204	1·796	Houses, garden, yard, pasture, & wood.
159	·462	Arable, house, & road.			
160	1·091	Wood.	205	·818	Wood.
161	8·157	Pasture.	206	5·928	Pasture.
162	1·958	Wood.	207	6·221	Pasture.
163	5·742	Arable.	208	5·816	Pasture.
164	1·173	Arable.	209	5·407	Arable.
165	·702	Arable.	210	5·567	Arable.
166	1·726	Arable.	211	8·343	Arable & stream.
167	1·173	Arable.	212	1·168	Wood & stream.
168	1·284	Houses, gardens, yards, &c.	213	7·138	Arable, wood, & stream.
			214	·735	Wood & stream.
169	1·907	Arable.	215	4·714	Arable & stream.
170	·709	Arable.	216	·503	Wood & stream.
171	·683	Arable.	217	·443	Wood.
172	·139	House, garden, &c.	218	·540	Arable.
173	·806	Arable.	219	1·034	Arable, stream, & road.
174	7·666	Arable.	220	·400	Wood & stream.
175	1·180	Parish road.	221	1·017	Houses, garden, yard, & road.
176	7·335	Arable.			
177	4·050	Arable.	222	·378	Wood & stream.
178	5·019	Arable.	223	1·286	Arable.
179	6·388	Arable.	224	6·245	Arable.
180	·911	Arable, house, & ruins.	225	9·608	Arable.
181	1·828	Arable.	226	6·667	Arable.
182	8·618	Arable, rough pasture, & road.	227	6·593	Arable.
			228	·276	Arable.
183	4·995	Wood, road, & stream.	229	·614	Wood.
184	3·569	Arable.	230	7·771	Arable.
185	·984	Houses, gardens, road, arable, &c.	231	·601	Private road.
			232	·385	Wood.
186	·696	Stream (Endrick Water.	233	1·359	Houses & ornamental ground.
187	·645	Wood, &c.	234	3·041	Pasture & stream.
188	·350	Road.	235	1·059	Garden.
189	1·585	Arable.	236	1·554	Arable.
190	3·023	Arable.	237	8·677	Arable.
191	·784	Rough pasture.	238	1·255	Arable & stream.
192	13·788	Arable & stream.	239	1·143	Houses, garden, yard, road, &c.
193	6·408	Arable.			
194	·369	House, garden, & arable	240	12·349	Arable.
195	·484	Private road.	241	3·675	Arable.
196	8·601	Arable.	242	4·050	Arable & road.
197	1·691	Wood.	243	8·385	Wood, rough pasture, stream, & road.
198	14·560	Arable.			
199	1·499	Arable.	244	1·225	Arable.
200	·289	Pasture.	245	15·098	Arable.
201	·309	Wood.	246	·281	Rough pasture.
202	·783	Garden & wood.	247	11·005	Wood.
	1416·877	*Carried forward.*		1590·854	*Carried forward.*

No. on Plan.	Area in Acres.	Description.
	1590·854	*Brought forward.*
248	1·329	Pasture.
249	6·053	Arable.
250	1·070	Wood.
251	·556	House, garden, arable, & road.
252	7·863	Arable.
253	1·224	Pasture.
254	9·348	Arable.
255	14·831	Arable.
256	21·213	Arable.
257	9·231	Arable.
258	3·203	Arable.
259	3·159	Arable.
260	·483	Wood.
261	1·682	Arable.
262	6·207	Arable & road.
263	4·311	Arable.
264	6·257	Arable.
265	·275	House & arable.
266	·071	Garden.
267	4·984	Arable.
268	3·853	Arable.
269	·257	Garden.
270	·245	Houses & yard.
271	1·185	Arable.
272	1·932	Arable.
273	1·155	Wood & footpath.
274	·568	Houses, yard, streams, road, &c.
275	1·531	Arable.
276	·885	Houses, garden, yard, wood, &c.
277	·448	Private road.
278	·319	Wood.
279	3·362	Arable.
280	14·751	Arable & road.
281	10·695	Arable.
282	3·309	Rough pasture.
283	6·710	Rough pasture.
284	11·813	Wood.
285	2·415	Arable.
286	2·734	Arable.
287	·304	Wood.
288	3·635	Arable.
289	11·441	Arable.
290	1·083	Wood.
291	·586	Arable.
292	·726	Houses, garden, yard, &c.
293	·697	Road.
	1780·843	*Carried forward.*

No. on Plan.	Area in Acres.	Description.
	1780·843	*Brought forward.*
294	9·074	Arable.
295	14·017	Wood.
296	·748	Wood.
297	·663	Wood.
298	6·853	Arable, rough pasture, & footpath.
299	·506	Road.
300	1·308	Rough pasture.
301	1·771	Rough pasture.
302	1·934	Rough pasture.
303	21·090	Arable.
304	43·594	Heathy pasture & furze.
305	10·971	Arable.
306	·360	Houses, garden, yard, &c.
307	·423	Arable.
308	9·303	Arable.
309	·233	House, garden, yard, &c.
310	22·711	Arable.
311	·664	Houses, garden, yard, road, &c.
312	1·423	Arable.
313	·249	Rough pasture.
314	·152	Road.
315	1·636	Pasture.
316	·306	Wood.
317	36·410	Arable.
318	4·315	Ornamental ground.
319	·646	Private road.
320	1·985	Houses, garden, yard, wood, road, &c.
321	2·550	Ornamental ground.
322	2·438	Arable.
323	17·474	Wood, road, & stream.
324	32·985	Arable.
325	38·438	Wood, stream, & footpaths.
326	2·075	Arable.
327	3·880	Rough and heathy pasture, quarry, &c.
328	24·051	Rough pasture & furze.
329	12·877	Rough pasture & furze.
330	7·354	Pasture.
331	26·802	Arable.
332	6·771	Wood, stream, & slope.
333	4·583	Pasture.
334	1·057	House, garden, & road.
335	·081	House & garden.
336	·304	Road.
	2157·908	*Carried forward.*

No. on Plan.	Area in Acres.	Description.
	2157·908	*Brought forward.*
337	·150	House & garden.
338	5·732	Arable.
339	·775	Wood & road.
340	8·921	Arable.
341	33·436	Wood, stream, & roads.
342	4·899	Arable.
343	4·058	Arable & footpath.
344	·554	Houses, shed, yard, stream, &c.
345	2·507	Arable, road, & stream.
346	·700	Rough pasture and stream.
347	·636	Wood & slope.
348	·894	House, garden, yard, rough pasture, &c.
349	·928	Arable.
350	5·538	Arable.
351	1·171	Wood.
352	1·616	Pasture.
353	2·221	Arable.
354	·914	Occupation road.
355	8·443	Pasture, arable, and stream.
356	1·076	House, garden, arable, road, &c.
357	3·179	Arable.
358	7·936	Arable and rough pasture.
359	·631	Wood.
360	17·501	Parish road.
361	6·199	Arable.
362	3·968	Wood & slope.
363	6·438	Arable.
364	14·942	Stream (Endrick Water).
365	1·145	Arable.
366	·670	Houses, garden, yard, road, &c.
367	·480	Wood & slope.
368	8·136	Arable, rough pasture, &c.
369	5·386	Arable, slope, &c.
370	·616	Arable.
371	·854	Occupation road.
372	8·903	Arable.
373	7·521	Arable.
374	28·676	Rough pasture & furze.
375	190·650	Heathy pasture, furze, &c.
376	16·038	Arable.
	2572·946	*Carried forward.*

No. on Plan.	Area in Acres.	Description.
	2572·946	*Brought forward.*
377	1·162	Arable.
378	38·223	Heathy & rough pasture, furze, &c.
379	1·554	Rough pasture.
380	·106	House & arable.
381	1·326	Arable.
382	1·337	Arable.
383	·460	House, garden, yard, &c.
384	·599	Arable.
385	·495	Arable.
386	15·399	Wood, slope, & stream.
387	8·141	Arable.
388	14·694	Arable & pasture.
389	·434	Wood.
390	10·088	Arable.
391	9·966	Arable.
392	1·012	Wood.
393	·353	Wood.
394	12·576	Arable.
395	9·770	Arable.
396	26·322	Arable, rough pasture, & pasture.
397	24·643	Arable.
398	·858	House, garden, yard, road, &c.
399	2·003	Arable.
400	27·958	Pasture.
401	13·923	Arable, rough pasture, brushwood, road, &c.
402	·163	Wood.
403	17·909	Arable & furze.
404	13·076	Arable.
405	1·061	Pasture & road.
406	11·744	Arable & pasture.
407	1·289	House, garden, yard, road, &c.
408	19·501	Arable, rough pasture, & road.
409	10·071	Arable & road.
410	·465	Wood.
411	·440	Wood.
412	·609	Houses, garden, yard, &c.
413	·771	Wood.
414	6·886	Pasture.
415	1·191	Parish road.
416	21·588	Pasture.
417	14·093	Arable and rough pasture.
	2917·205	*Carried forward.*

No. on Plan.	Area in Acres.	Description.	No. on Plan.	Area in Acres.	Description.
	2917·205	*Brought forward.*		3213·499	*Brought forward.*
418	7·920	Pasture.	458	8·066	Pasture & stream.
419	15·208	Arable, pasture, road, stream, &e.	459	6·090	Pasture.
			460	12·832	Arable.
420	20·412	Arable & pasture.	461	5·023	Arable.
421	2·633	Pasture.	462	·227	Wood.
422	13·980	Arable.	463	·104	Wood.
423	3·562	Pasture.	464	8·165	Arable.
424	1·027	Houses, garden, yard, arable, & road.	465	2·182	Stream (Endriek Water.
425	·674	Arable & wood.	466	3·107	Pasture.
426	·864	Pasture & road.	467	·488	Arable.
427	·507	Wood.	468	1·017	Rough pasture.
428	8·620	Arable.	469	5·168	Rough pasture and brushwood.
429	3·702	Pasture.			
430	·785	Houses, garden, yard, &e.	470	·622	Arable.
			471	5·422	Arable.
431	·752	Pasture.	472	6·056	Arable.
432	13·840	Arable.	473	·886	House, garden, yard, arable, &e.
433	13·296	Arable.			
434	2·243	Arable.	474	1·888	Arable.
435	1·761	Rough pasture.	475	1·854	Pasture & stream.
436	·438	House, garden, & yard.	476	2·924	Arable.
437	·730	Private road.	477	1·155	Wood.
438	3·212	Arable, rough pasture, & ruin.	478	·772	Oeeupation road.
			479	13·815	Pasture & stream.
439	·266	Pasture.	480	11·384	Arable & pasture.
440	7·952	Pasture.	481	·808	Wood.
441	21·142	Arable, pasture, and road.	482	13·321	Pasture.
			483	6·461	Arable.
442	3·285	Stream (Balglass Burn)	484	13·960	Arable, marsh, & road.
443	15·626	Pasture.	485	·407	Houses, garden, yard, & road.
444	3·983	Arable, pasture, &e.			
445	32·364	Arable & pasture.	486	6·099	Arable & footpath.
446	1·364	Arable.	487	4·677	Arable.
447	·721	Houses, yard, road, &e.	488	4·109	Arable & furze.
			489	4·109	Arable.
448	·329	Garden.	490	6·363	Arable.
449	·225	Arable.	491	1·431	Wood.
450	19·486	Arable, &e.	492	3·349	Wood.
451	5·109	Rough pasture, stream, & road.	493	31·236	Rough pasture and sheepfold.
452	12·265	Arable & road.	494	20·459	Rough pasture.
453	14·029	Arable and rough pasture.	495	5·947	Arable.
			496	7·238	Arable & footpath.
454	18·177	Arable, road, & stream.	497	·131	Arable.
455	1·908	Rough pasture and stream.	498	·172	Road.
			499	4·245	Arable.
456	6·558	Arable.	500	9·604	Wood.
457	15·339	Rough pasture and stream.	501	2·130	Pasture & road.
			502	6·629	Wood.
	3213·499	*Carried forward.*		3465·631	*Carried forward.*

No. on Plan.	Area in Acres.	Description.	No. on Plan.	Area in Acres.	Description.
	3465·631	*Brought forward.*		3720·033	*Brought forward*
503	58·140	Rough pasture.	547	18·617	Arable & brushwood.
504	5·982	Wood & road.	548	·349	Road.
505	7·142	Arable.	549	·045	Arable.
506	·674	Pasture.	550	4·324	Arable.
507	·507	Pasture.	551	1·173	Pasture.
508	·662	Houses, garden, yard, &c.	552	22·087	Arable.
509	7·357	Pasture.	553	1·643	Pasture, stream, and slope.
510	5·681	Arable & stream.	554	2·403	Wood, stream, & slope.
511	13·621	Arable.	555	3·082	Pasture, stream, and slope.
512	2·060	Arable.			
513	1·997	Stream (Endrick Water).	556	·703	Wood.
			557	·582	Wood.
514	1·334	Brushwood & pond.	558	1·259	Orchard.
515	6·121	Arable, stream, & slope.	559	·219	Wood.
516	·377	Slope, brushwood, &c.	560	1·499	Wood.
517	10·834	Arable & stream.	561	·188	Wood.
518	6·177	Pasture.	562	1·433	Pasture.
519	12·633	Arable.	563	·178	Wood & pond.
520	1·166	Wood & stream.	564	1·829	Houses, garden, yard, pasture, & road.
521	8·245	Wood & stream.			
522	·320	Wood & stream.	565	·547	Pasture.
523	1·047	Shingle.	566	5·209	Arable.
524	7·466	Arable, rough pasture, & brushwood.	567	·338	Occupation road.
			568	·733	Wood.
525	·095	Garden.	569	·314	Wood.
526	3·014	Arable & road.	570	12·094	Arable & stream.
527	·230	Arable.	571	1·042	Wood.
528	·716	Houses, garden, road, stream, &c.	572	·417	Occupation road.
			573	·098	Wood.
529	·340	Road, shed, &c.	574	7·828	Arable & stream.
530	1·154	Arable & wood.	575	21·300	Arable, rough pasture, & stream.
531	1·631	Arable & road.			
532	1·371	Arable.	576	30·142	Arable.
533	·193	House & garden.	577	1·021	Wood.
534	3·130	Arable & wood.	578	·422	Wood.
535	3·571	Arable & road.	579	·534	Private road.
536	1·327	Parish road.	580	31·202	Arable.
537	8·861	Turnpike road.	581	1·575	Rough pasture.
538	18·932	Arable and rough pasture.	582	3·725	Houses, yard, & clay-pit.
539	5·112	Wood.	583	1·278	Pond.
540	11·316	Arable & pasture.	584	4·209	Wood.
541	10·723	Arable.	585	18·568	Arable, rough pasture, & furze.
542	1·284	Wood.			
543	6·576	Stream (Endrick Water).	586	8·375	Pasture.
			587	11·187	Rough pasture, furze, & slope.
544	·459	Pasture.			
545	5·451	Arable.	588	3·067	Pasture.
546	9·373	Arable & wood.	589	3·464	Parish road.
	3720·033	*Carried forward.*		3950·335	*Carried forward.*

No. on Plan.	Area in Acres.	Description.
	3950·335	*Brought forward.*
590	2·982	Wood, pond, &c.
591	·765	Pasture & brushwood.
592	13·705	Arable.
593	·421	Pasture.
594	1·498	Houses, garden, yard, road, &c.
595	18·246	Arable & furze.
596	25·525	Arable.
597	·473	Pasture.
598	·184	House, garden, &c.
599	·785	Arable.
600	8·292	Arable.
601	8·685	Arable & furze.
602	4·725	Arable.
603	·464	House, garden, &c.
604	2·411	Arable.
605	3·679	Arable.
606	·627	House, garden, yard, &c.
607	9·869	Arable.
608	11·191	Arable.
609	8·127	Arable.
610	8·644	Arable.
611	2·611	Rough pasture & furze.
612	34·806	Wood.
613	16·100	Wood, rough pasture, & stream.
614	1·710	Wood, slope, & stream.
615	5·308	Wood.
616	6·951	Arable.
617	6·220	Arable.
618	4·580	Arable.
619	·143	Wood.
620	2·338	Occupation road.
621	1·024	Wood.
622	10·880	Arable.
623	·133	Wood.
624	·336	Wood.
625	5·926	Arable.
626	·373	Wood.
627	1·550	Wood.
628	7·541	Arable & furze.
629	7·454	Arable & furze.
630	6·384	Wood.
631	6·077	Arable.
632	·783	Wood.
633	·569	Wood.
634	17·026	Arable & furze.
635	4·827	Wood.
636	6·970	Turnpike road.
	4240·253	*Carried forward.*

No. on Plan.	Area in Acres.	Description.
	4240·253	*Brought forward.*
637	1·840	Wood.
638	39·274	Pasture.
639	1·923	Wood.
640	11·478	Wood.
641	69·186	Pasture, wood, quarry, pond, road, & stream.
642	6·653	Wood.
643	7·275	Arable.
644	6·830	Arable & old quarry.
645	2·911	Pasture.
646	2·816	Arable.
647	7·066	Pasture.
648	·907	Arable.
649	·527	Road.
650	5·423	Arable.
651	2·857	Pasture.
652	3·493	Pasture.
653	·994	Houses, garden, &c.
654	2·698	Pasture.
655	2·844	Arable.
656	·670	House, garden, yard, &c.
657	2·592	Arable.
658	2·885	Arable.
659	2·612	Arable.
660	·247	House & garden.
661	·662	House, garden, yard, &c.
662	5·555	Pasture.
663	1·219	Arable, &c.
664	·123	House, garden, &c.
665	1·617	Arable.
666	2·051	Arable & road.
667	·198	House, garden, &c.
668	4·191	Arable.
669	4·154	Arable.
670	·167	Road.
671	3·809	Arable.
672	1·543	Arable.
673	1·321	Arable.
674	1·254	Arable.
675	2·690	Arable.
676	2·164	Arable.
677	1·923	Pasture.
678	·590	Arable.
679	·541	Arable.
680	10·049	Arable.
681	3·378	Arable.
682	3·330	Arable.
	4478·783	*Carried forward.*

No. on Plan.	Area in Acres.	Description.	No. on Plan.	Area in Acres.	Description.
	4478·783	*Brought forward.*		4721·974	*Brought forward.*
683	8·126	Houses, gardens, yards, arable, &c.	724	7·775	Arable.
			725	5·565	Arable.
684	5·154	Houses, gardens, yards, &c.	726	4·389	Arable.
			727	7·996	Arable.
685	·443	Houses, graveyard, & ruins.	728	7·682	Arable.
			729	·556	House, garden, yard, & road.
686	·708	Houses, garden, &c.			
687	·994	Houses, gardens, &c.	730	8·734	Arable.
688	2·568	Public roads.	731	2·440	Rough pasture & wood.
689	3·047	Houses, garden, wood, &c.	732	10·668	Pasture.
			733	8·050	Arable & road.
690	3·840	Arable.	734	2·568	Occupation road.
691	4·012	Pasture.	735	17·407	Arable.
692	2·908	Houses, gardens, &c.	736	52·034	Wood, &c.
693	·860	Houses & garden.	737	5·689	Rough pasture.
694	·512	Houses & garden.	738	10·378	Heathy pasture.
695	1·345	Arable.	739	21·160	Heathy pasture.
696	·253	House & garden.	740	5·432	Arable.
697	·701	House, garden, arable, &c.	741	5·963	Heathy pasture.
			742	27·388	Heathy pasture.
698	1·398	Arable.	743	6·688	Rough pasture.
699	2·902	Pasture.	744	12·171	Pasture.
700	2·781	Arable.	745	6·513	Rough pasture.
701	6·241	Arable.	746	19·570	Arable.
702	·989	Houses, garden, yard, rough pasture, &c.	747	1·689	Rough pasture.
			748	10·717	Rough pasture.
703	15·348	Arable & old quarry.	749	16·249	Arable, slope, &c.
704	14·243	Arable.	750	7·212	Pasture.
705	19·850	Arable and rough pasture.	751	8·582	Arable.
			752	6·460	Pasture.
706	1·905	Wood.	753	8·438	Pasture.
707	·150	Pasture.	754	6·132	Arable & road.
708	1·918	Wood.	755	2·937	Arable.
709	14·612	Arable.	756	1·283	Road.
710	17·341	Arable.	757	20·011	Heathy pasture.
711	·906	Wood.	758	16·786	Pasture.
712	39·452	Pasture.	759	16·729	Arable.
713	7·381	Wood, stream, &c.	760	1·792	Rough pasture.
714	4·894	Rough pasture.	761	8·499	Arable.
715	8·252	Arable.	762	28·465	Wood.
716	·711	House, yard, & arable.	763	32·944	Heathy pasture, stream, &c.
717	·466	Pasture, rough pasture, pond, &c.	764	18·765	Heathy pasture & wood
718	·423	Garden.	765	12·916	Arable.
719	11·774	Arable.	766	14·787	Wood, stream, & slope.
720	9·351	Arable.	767	6·515	Arable.
721	13·322	Arable.	768	5·116	Arable and rough pasture.
722	6·031	Arable and rough pasture.	769	3·989	Pasture.
723	5·079	Arable.	770	·237	Wood.
	4721·974	*Carried forward.*		5236·040	*Carried forward.*

No. on Plan.	Area in Acres.	Description.	No. on Plan.	Area in Acres.	Description.
	5236·040	*Brought forward.*		6388·979	*Brought forward.*
771	76·087	Heathy pasture, marsh, &c.	813	2·988	Stream (Carnock Burn)
			814	·568	Wood.
772	37·407	Heathy pasture & road.	815	1·630	Houses, yard, wood, road, &c.
773	102·419	Heathy pasture and stream.	816	2·039	Wood & footpaths.
774	78·131	Heathy pasture and stream.	817	2·063	Garden.
			818	·104	House, garden, &c.
775	77·856	Heathy pasture.	819	12·487	Pasture.
776	123·196	Heathy & rough pasture, &c.	820	1·241	Wood.
			821	14·838	Pasture.
777	9·114	Arable.	822	1·480	Wood.
778	49·948	Rough pasture & road.	823	1·275	Houses, gardens, yards, ruin, &c.
779	99·644	Rough pasture, &c.			
780	2·203	Wood.	824	20·581	Wood, &c.
781	96·970	Rough pasture, stream, &c.	825	78·199	Wood, roads, slope, &c.
782	122·866	Rough pasture, rocks, &c.	826	3·463	Stream (Dualt Burn).
			827	2·076	Arable.
783	75·913	Rough pasture, rocks, &c.	828	·958	Wooded slope.
			829	23·940	Arable, rough pasture, & road.
784	3·849	Rough pasture.			
785	24·280	Arable.	830	8·991	Arable.
786	·917	Wood.	831	6·108	Arable.
787	·218	Wood.	832	1·868	Wood, road, &c.
788	7·455	Pasture & wood.	833	5·700	Arable.
789	4·390	Pasture.	834	·301	Road.
790	1·242	House, wood, & road.	835	1·809	Houses, garden, yard, road, &c.
791	·341	House & garden.			
792	·277	Arable.	836	6·204	Arable & road.
793	·049	House, &c.	837	7·934	Arable.
794	11·917	Wood.	838	4·866	Arable.
795	1·053	Wood.	839	16·428	Arable.
796	23·320	Arable.	840	11·683	Arable, stream, & road.
797	1·340	House, garden, yard, wood, &c.	841	1·740	Wood.
			842	3·341	Wood.
798	·800	Occupation road.	843	47·302	Ornamental ground.
799	·501	Wood.	844	·767	Wood.
800	·639	Wood.	845	·252	Wood.
801	30·414	Pasture & footpath.	846	·531	Wood.
802	·125	Wood.	847	19·030	Arable.
803	·304	Wood.	848	10·150	Arable.
804	·708	Wood.	849	·393	Wood.
805	3·087	Wood, rocks, &c.	850	8·947	Arable.
806	·834	Wood.	851	·283	Wood.
807	·448	Wood & slope.	852	9·029	Stream (Blane Water).
808	3·106	Arable.	853	13·632	Arable.
809	·652	Wood.	854	16·416	Arable & road.
810	75·604	Arable & wood.	855	15·933	Arable & road.
811	2·015	Wood.	856	17·057	Arable.
812	1·300	Wood.	857	15·236	Arable.
	6388·979	*Carried forward.*		6810·840	*Carried forward.*

No. on Plan.	Area in Acres.	Description.	No. on Plan.	Area in Acres.	Description.
	6810·840	*Brought forward.*		7192·547	*Brought forward.*
858	1·282	Road, pasture, & wood.	904	14·219	Arable & wood.
859	3·255	Arable.	905	·240	Pasture.
860	·499	Wood.	906	1·633	Wood.
861	1·968	Arable.	907	12·266	Arable.
862	21·495	Arable & stream.	908	6·888	Pasture.
863	21·562	Arable & stream.	909	4·557	Wood.
864	10·078	Wood, stream, & road.	910	1·285	Parish road.
865	20·693	Arable.	911	·454	Garden.
866	25·478	Arable.	912	1·841	Ornamental ground.
867	18·403	Arable.	913	1·558	Houses ornamental ground, yard, &c.
868	1·603	House, garden, yard, road, &c.	914	1·578	Wood.
869	7·425	Turnpike road.	915	3·440	Arable.
870	1·506	Wood.	916	6·152	Rough pasture.
871	3·678	Wood.	917	19·655	Arable.
872	19·842	Arable.	918	·718	Wood.
873	18·039	Arable, pond, &c.	919	·563	Wood.
874	10·332	Wood.	920	19·067	Arable.
875	·231	Wood.	921	16·173	Arable.
876	6·285	Wood & old quarry.	922	2·546	Arable.
877	8·671	Wood.	923	8·123	Arable, &c.
878	7·345	Arable.	924	6·460	Arable.
879	·477	Wood.	925	1·490	Wood.
880	·538	Rough pasture.	926	12·568	Arable.
881	·398	Private road.	927	10·585	Arable.
882	6·432	Arable.	928	5·442	Wood.
883	8·066	Arable & stream.	929	10·942	Arable, quarry, &c.
884	·499	Occupation road.	930	2·836	Rough pasture.
885	8·935	Arable.	931	5·686	Arable & road.
886	1·392	Houses, garden, yard, arable, stream, &c.	932	19·182	Arable.
			933	2·672	Rough pasture.
887	2·171	Wood, stream, & slope.	934	7·773	Turnpike road.
888	·811	Pond.	935	2·202	Arable.
889	27·824	Arable, wood, stream, &c.	936	18·800	Arable.
			937	·383	House, garden, yard, &c.
890	·722	Wood.			
891	7·976	Arable.	938	6·737	Rough pasture.
892	2·639	Wood, &c.	939	17·504	Arable.
893	30·173	Wood, stream, slope, &c.	940	·551	Arable.
			941	1·122	House, garden, yard, &c.
894	14·638	Arable.			
895	17·877	Arable.	942	12·376	Arable.
896	7·309	Arable.	943	15·623	Arable.
897	·460	House, garden, & yard.	944	·998	Wood & stream.
898	2·322	Parish road.	945	15·251	Arable and rough pasture.
899	6·902	Arable.			
900	7·606	Arable.	946	·126	Pond.
901	2·528	Wood, stream, &c.	947	·449	Rough pasture.
902	·925	Pasture.	948	12·220	Arable, road, &c.
903	12·417	Arable.			
	7192·547	*Carried forward.*		7505·481	*Carried forward.*

No on. Plan.	Area in Acres.	Description.	No. on Plan.	Area in Acres.	Description.
	7505·481	*Brought forward.*		11865·431	*Brought forward.*
949	·667	House, garden, yard, &e.	993	·330	Arable.
			994	·176	House, garden, &c.
950	2·203	Arable, house, shed, road, &c.	995	2·386	Arable.
			996	·140	Arable.
951	·367	Sheepfold.	997	·175	Arable.
952	4·596	Pasture.	998	1·531	Pasture.
953	18·705	Arable.	999	3·070	Arable.
954	1·180	Rough pasture.	1000	1·589	Arable.
955	15·194	Arable.	1001	·100	House, garden, &c.
956	·375	House, garden, &e.	1002	·910	Arable.
957	15·763	Arable.	1003	10·734	Trust road.
958	·202	House, garden, &e.	1004	47·759	Heathy pasture and stream.
959	4·526	Pasture.			
960	22·870	Arable & old quarry.	1005	6·682	Rough pasture.
961	6·845	Pasture.	1006	11·890	Heathy pasture.
962	3·442	Heathy pasture.	1007	11·918	Rough pasture, furze, & old quarry.
963	4149·170	Heathy & rough pasture, streams, moss, rocks, &e.	1008	8·885	Rough pasture & furze.
			1009	1·378	Rough pasture & furze.
964	·565	House, garden, &e.	1010	5·006	Pasture.
965	·762	Pasture, &c.	1011	34·924	Heathy pasture, furze, & road.
966	1·188	Rough pasture.			
967	1·786	Arable.	1012	6·715	Arable.
968	2·415	Pasture.	1013	7·199	Pasture, rough pasture, & furze.
969	·093	House, road, &c.			
970	·094	Garden.	1014	3·066	Arable.
971	23·706	Rough & heathy pasture	1015	5·390	Heathy pasture & road.
972	66·328	Heathy pasture, marsh, & road.	1016	6·445	Arable and heathy pasture.
973	1·100	Pasture & furze.	1017	9·900	Heathy pasture.
974	·271	House, garden, &e.	1018	4·903	Pasture.
975	·557	Arable.	1019	11·654	Rough & heathy pasture & road.
976	·289	House, garden, &c.			
977	1·236	Waste, &c.	1020	2·204	Wood.
978	·581	Furze & slope.	1021	3·441	Arable.
979	1·697	Pasture.	1022	·238	Wood.
980	1·723	Pasture & rough pasture.	1023	·127	Wood.
			1024	13·544	Pasture.
981	·824	Rough pasture.	1025	4·323	Arable.
982	·684	Arable & furze.	1026	5·522	Wood, stream, &e.
983	·874	Arable.	1027	8·901	Arable.
984	·140	House & garden.	1028	·933	House, garden, yard, arable, &e.
985	·198	Road.			
986	·916	Arable.	1029	·514	Private road.
987	·209	House & garden.	1030	10·256	Arable & road.
988	1·733	Arable.	1031	5·726	Arable, house, &c.
989	·129	House, garden, &e.	1032	7·539	Arable & road.
990	1·032	Arable.	1033	1·237	Wood.
991	1·066	Arable.	1034	4·994	Arable.
992	1·649	Pasture.	1035	·461	Arable.
	11865·431	*Carried forward.*		12140·246	*Carried forward.*

No. on Plan.	Area in Acres.	Description.	No. on Plan.	Area in Acres.	Description.
	12140·246	*Brought forward*		12430·821	*Brought forward.*
1036	·739	House, garden, yard, road, &c.	1079	9·986	Arable & stream.
			1080	·455	Arable.
1037	5·770	Arable.	1081	3·162	Parish road.
1038	3·526	Rough pasture & furze.	1082	10·572	Arable.
1039	5·015	Arable & road.	1083	6·495	Arable.
1040	1·601	Heathy pasture and furze.	1084	1·342	Wood.
			1085	8·291	Arable.
1041	8·668	Arable.	1086	13·325	Arable & road.
1042	·702	Arable & ruins.	1087	10·882	Arable & wood.
1043	3·180	Arable & road.	1088	23·013	Moss, rough pasture, & wood.
1044	10·305	Arable.			
1045	6·282	Pasture.	1089	2·620	Wood.
1046	8·083	Arable.	1090	8·694	Arable.
1047	2·230	Arable & road.	1091	6·638	Arable.
1048	1·494	Wood & road.	1092	·340	Private road.
1049	6·198	Pasture.	1093	3·215	Arable.
1050	16·714	Rough & heathy pasture	1094	2·921	Arable & house.
1051	51·787	Wood.	1095	·182	House.
1052	·727	Road.	1096	10·164	Rough pasture.
1053	12·901	Arable & stream.	1097	2·379	Wood.
1054	4·181	Arable & stream.	1098	10·508	Arable.
1055	1·268	Rough pasture, road, & stream.	1099	7·217	Arable.
			1100	9·555	Arable.
1056	6·831	Arable.	1101	·178	Road.
1057	4·198	Arable.	1102	·558	House, garden, &c.
1058	11·087	Arable.	1103	10·202	Arable.
1059	8·093	Arable, marsh, and stream.	1104	10·334	Arable, &c.
			1105	7·513	Arable.
1060	10·545	Arable.	1106	8·936	Arable.
1061	4·855	Arable.	1107	11·537	Arable.
1062	5·477	Arable & road.	1108	2·458	Rough pasture.
1063	4·372	Arable.	1109	·521	House, garden, &c.
1064	6·088	Arable & road.	1110	8·657	Pasture.
1065	·971	Arable.	1111	13·289	Arable.
1066	1·365	Wood.	1112	1·334	Road, &c.
1067	·169	Wood.	1113	6·769	Arable.
1068	1·011	Houses, garden, yard, road, &c.	1114	12·376	Arable.
			1115	5·400	Arable.
1069	8·170	Arable.	1116	·451	Houses, garden, yard, &c.
1070	9·859	Arable & stream.			
1071	5·653	Arable & stream.	1117	2·293	Wood, &c.
1072	8·652	Arable.	1118	11·006	Arable, gravel pit, and road.
1073	4·189	Arable & road.			
1074	5·587	Arable, wood, ruin, & road.	1119	1·436	Houses, garden, yard, & arable.
1075	·794	House, garden, yard, road, &c.	1120	2·280	Wood & slope.
			1121	9·321	Arable & road.
1076	10·866	Arable & road.	1122	9·142	Arable & quarry.
1077	6·176	Arable & road.	1123	8·294	Arable & road.
1078	14·196	Rough pasture.	1124	34·783	Pasture.
	12430·821	*Carried forward.*		12761·845	*Carried forward.*

No. on Plan.	Area in Acres.	Description.
	12761·845	*Brought forward.*
1125	·674	Road.
1126	6·346	Wood, old quarry, &c.
1127	·613	Wood.
1128	16·811	Arable.
1129	2·249	Pasture.
1130	1·497	Wood.
1131	·915	Occupation road.
1132	·154	House & garden.
1133	9·445	Arable.
1134	5·356	Pasture.
1135	3·498	Arable.
1136	4·302	Wood.
1137	1·011	Houses, garden, yard, pond, &c.
1138	21·785	Wood & slope.
1139	7·183	Arable.
1140	1·261	Wood.
1141	91·603	Heathy pasture.
1142	10·468	Rough pasture.
1143	170·226	Heathy & rough pasture
1144	5·147	Wood & quarry.
1145	·629	Rough pasture.
1146	·739	Heathy pasture.
1147	1·858	Heathy pasture.
1148	1·921	Wood, heathy pasture, & stream.
1149	·842	Wood.
1150	3·709	Wood & stream.
1151	1699·432	Heathy pasture, quarry, & rocks.
1152	1·387	Ornamental ground & road.
1153	·594	Houses, yard, wood, road, &c.
1154	3·139	Ornamental ground.
1155	93·556	Wood, bowling green, roads, stream, &e.
1156	63·851	Rough pasture & wood.
1157	167·596	Rough pasture & road.
1158	·224	Road.
1159	3·917	Rough pasture.
1160	·412	House, garden, yard, & wood.
1161	17·335	Rough pasture and stream.
1162	9·484	Arable & road.
1163	10·909	Arable.
1164	7·552	Arable.
1165	·311	Arable & road.
1166	·434	Arable.
	15212·220	*Carried forward.*

No. on Plan.	Area in Acres.	Description.
	15212·220	*Brought forward.*
1167	8·121	Arable & road.
1168	16·677	Rough pasture & furze.
1169	·325	Wood.
1170	·184	Pond.
1171	·694	Houses, yard, pasture, road, stream, &c.
1172	1·841	Pasture & road.
1173	·225	Garden.
1174	·408	Wood.
1175	14·029	Arable & stream.
1176	·324	Wood.
1177	·548	Wood.
1178	3·362	Pasture.
1179	·153	House, garden, yard &e.
1180	·972	Arable.
1181	5·216	Pasture & roads.
1182	·181	Wood.
1183	26·792	Pasture & road.
1184	·211	Wood.
1185	·559	Wood.
1186	36·234	Rough pasture, furze, road, & stream.
1187	5·050	Arable.
1188	3·965	Rough pasture, furze, & stream.
1189	12·652	Pasture & road.
1190	14·179	Arable & stream.
1191	23·185	Arable & stream.
1192	2·624	Wood, road, & stream.
1193	35·723	Reservoir (part of).
1194	·322	Heathy pasture and stream.
1195	11·704	Heathy pasture and stream.
1196	32·000	Rough pasture, furze, & stream.
1197	2·443	Garden.
1198	2·767	Pond & marsh (part of)
1199	2·268	Wood & stream.
	15478·158	

RECAPITULATION.

15267·502	Land.
93·377	Public roads.
9·263	Railway.
108·016	Water.
15478·158	Total area of the Parish of Killearn, in the County of Stirling.

INDEX TO PLACES

IN THE

PARISH OF KILLEARN.

COUNTY OF STIRLING.

Name of Place.	No. of Sheet.		Descriptive Remarks.
	6-inch scale.	25·344-inch scale.	
Alderpark	XX.	16	A cottage.
Allander Water	XXVI.	11, 12	
Allanrowie	XXI.	11	A prominent eminence.
Auchineden	XXVI.	8	A farmsteading.
Auchineden Hill	,,	3, 4, 6, 7	
Auchineden Lodge	,,	7	A dwelling house.
Auchineden Spout	,,	11	A waterfall.
Ballikinrain	XXI.	2	A mansion.
Ballikinrain Muir	,,	1, 2, 5, 6	
Ballochruin	XX.	4	A farmsteading.
Baptiztan	,,	16	A farmsteading.
Barniemore	XXI.	10, 11	A high ridge of moorland.
Bell Craig	,,	10	A cliff on Campsie Fells.
Black Bull Inn	XX.	8	
Blacklands	,,	8	Dwelling houses.
Blairessan	,,	8	A farmsteading.
Blairessan Spout	,,	8	A waterfall.
Blaneroadend	,,	16	A cottage.
Blane Smithy	,,	11	Dwelling houses.
Blaneswell	,,	16	A farmsteading.
Blane Water	,,	15, 16	
Boquhan	XXI.	1	A hamlet.
Boquhan Burn	,,	5	
Boquhan House	,,	1	A mansion house.
Braefoot	XX.	16	A farmsteading.
Branshogle	XXI.	1	A farmsteading.
Branzert	XX.	12	A farmsteading.
Buchanan's Monument	,,	8	
Burnfoot	,,	16	A distillery, &c.
Caldonbog	,,	15	A dwelling house.
Calvachan	XXI.	2	A farmsteading.
Campsie Fells	,,	7	A range of hills.
Carbeth	XX.	4	A farmsteading.
Carbeth Dairy	,,	4	A farmsteading.
Carbeth House	,,	4	A mansion.
Carston	,,	11	A farmsteading.

Name of Place.	No. of Sheet. 6-inch scale.	No. of Sheet. 25·344-inch scale.	Descriptive Remarks.
Cherrybank	XX.	8	A dwelling house.
Church	,,	8	The new parish church.
Church	,,	8	Ruins.
Clayland	XXI.	1	A farmsteading.
Corrie of Balglass	,,	7	A large hollow.
Cowden Mill	,,	2	A farmsteading, &c.
Craighat	XX.	11	Dwelling houses.
Crosshead	,,	8	A dwelling house.
Croy	,,	11	A farmsteading.
Croy Cunninghame	XXI.	7	A farmsteading.
Deil's Pulpit	XX.	11	A rock in Carnock Burn.
Den	XXI.	3	A farmsteading.
Drumbeg	XX.	12	A farmsteading.
Drumore	,,	8	A farmsteading.
Drumtian	,,	4	A farmsteading.
Dualt	,,	15	Cottages.
Dualt Burn	,,	11, 12, 15	
Dualt Spout	,,	11	A waterfall.
Duke's Quarry	XXI.	9	A quarry.
Earl's Seat	,,	10	The highest point of the Campsie Fells.
East Corner of Burn Crooks	XXVI.	7	The point where the stream becomes the boundary between the counties of Dumbarton and Stirling.
Easter Ballikinrain	XXI.	2	A cottage.
Easter Gerchew	,,	3	A farmsteading.
Easterton	XX.	16	A farmsteading.
Endrick Bridge	XXI.	1	
Endrickfield	,,	1	Dwelling houses.
Endrick Water	XX. XXI.	3, 4, 7 2, 3, 4	
Fairyglen	,,	1	A farmsteading.
Finnich Bridge	XX.	11	
Forth & Clyde Junction Railway	XIV.	16	
Free Church	XX.	8	
Freeland Cottage	,,	8	A dwelling house.
Gartness	,,	7	A number of houses.
Gillieston	,,	16	A farmsteading.
Glenboig	XXI.	3	A farmsteading.
Glenboig Mill	,,	3	A farmsteading.
Glenine	,,	3, 7	A narrow ravine.
Head of Balglass	,,	3	A farmsteading.
High Lettre	XX.	12	A farmsteading.

Name of Place.	No. of Sheet. 6-inch scale.	No. of Sheet. 25·344-inch scale.	Descriptive Remarks.
Ibert	XX.	8	A farmsteading.
Killearn	XXI.	8	A village.
Killearn House	XX.	11	
Killearn Mill	,,	12	A farmsteading.
Kirkhouse	,,	8	A farmsteading.
Ladies Linn	,,	12	A waterfall.
Laighparks	,,	12	A farmsteading.
Ledlewan	,,	16	A farmsteading.
Lettre Cottage	,,	12	A shooting lodge.
Lettremill	,,	16	A cottage.
Little Drumquharn	,,	4	A farmsteading.
Loanfauld	,,	12	A farmsteading.
Loch Katrine Aqueduct	,,	4	
	XIV.	16	
Mains of Branshogle	XXI.	1	A farmsteading.
Manse	XX.	8	Residence of the Free Church minister.
Manse	,,	8	Residence of the parish minister.
Maucher	XXI.	5	A farmsteading in ruins.
Meikle Drumquharn	XX.	3	A farmsteading.
Moss	,,	12	A mansion house.
Mount	XXI.	3	A farmsteading.
Netherton	,,	3	A farmsteading.
Oldhall	,,	1	A farmsteading.
Overton	,,	3	A farmsteading.
Parkhall	,,	1	A house.
Parkhall Cottage	,,	1	A dwelling house.
Place of Balglass	,,	3	A farmsteading.
Post Office	XX.	8	
Quinloch Wood	XXVI.	4	
Redyett	XXI.	1	A farmsteading.
School	XX.	11	
School	,,	8	Parish school.
School	,,	8	Free Church school.
Spittal	,,	8	A farmsteading.
Spittalbrae	,,	8	A cothouse.
Spout of the White Horse	XXVI.	7	A waterfall.
Stepends	XXI.	3	A farmsteading.
Stockiemuir	XX.	15	Cottages.
Stockie Muir	,,	15	
	XXVI.	3	

Name of Place.	No. of Sheet.		Descriptive Remarks.
	6-inch scale.	25·344-inch scale.	
The Garlocks	XXI.	9, 13	Part of Campsie Fells.
Townhead	XX.	8	A farmsteading.
Tynlone	XXI.	1	A cothouse.
Upper Ledlewan	XX.	16	A farmsteading.
Upper Little Carbeth	,,	4	A farmsteading.
Wanzie	XXVI.	7	A precipitous rock.
Wester Ballochruin	XX.	4	A farmsteading.
Wester Gerchew	XXI.	2	A farmsteading.
Westerton	XX.	12	A farmsteading.

21

ORDNANCE SURVEY OF SCOTLAND.

BOOK OF REFERENCE TO THE PLAN

OF THE

PARISH OF KILLEARNAN (DETACHED),

IN THE

COUNTY OF ROSS,

CONTAINING 2007·799 ACRES.

MAJOR-GENERAL SIR HENRY JAMES, R.E., F.R.S., F.G.S., &c.,
SUPERINTENDENT OF THE SURVEY.

LONDON:
PRINTED BY GEORGE E. EYRE AND WILLIAM SPOTTISWOODE,
PRINTERS TO THE QUEEN'S MOST EXCELLENT MAJESTY.
FOR HER MAJESTY'S STATIONERY OFFICE.

1872.

Price One Shilling.

[7142.—50.— 10/72.]

the
ıch,
ɜ of

ɜach

ɔk.

ɜ in-

·4.

con-
ɔuble
ɔ the

ɔcales

. W
.. T
.. T

ɔon

quent

—

.. C.F.
.. T.C.
. C.W.
...Def.
.. T.S.

ɔw the

ORDNANCE SURVEY OF SCOTLAND

PARISH OF KILMUIR WESTER AND SUDDIE & KILLEARNAN P^H (*Del*)

ROSS-SHIRE

INDEX TO THE SHEETS

Published on the Scale of $\frac{1}{2500}$ *or 25·344 Inches to a Mile*

Scale of this Index One Inch to a Mile

LXXXIX	2	3		XC

EXPLANATORY REMARKS.

The scale of the Parish Plans is the 1-2500th of the actual length on the ground, and is equal to 25·344 inches to a mile, or 3·157 chains to an inch, which is very approximately equal to one square inch to one acre, the square of 1·0018 inch being equal to one acre.

The length of each sheet is $1\frac{1}{2}$ miles, and the width 1 mile, the area of each sheet is therefore 960 acres.

Each enclosure has a reference number to the area which is given in this Book.

The Braces ($\int$) on the plans are to indicate that the spaces so braced are included under the same reference number.

The Altitudes in feet above the Mean Level of the Sea are written thus—31·4.

The Scale of the Plans of the County is 6 inches to a mile, and each sheet contains the same area as 16 sheets of the Parish Plans. There is therefore a double reference number to each sheet, as VI. 9., the Roman Numerals referring to the County Plans, the Arabic Figures to the Parish Plans.

The following are the characters employed on the Ordnance Plans on the Scales of 1–2500, and 6 inches to a mile :—

County Names	C	Hundreds or Wards	W
Parishes	P	Townships	T
Extra Parochial	E	Division of Townships	T

Antiquities ..... ROMAN / Druidical or Saxon / Norman or Subsequent

The descriptions of the boundaries are shown by the following initials :—

Centre of Stream	*C.S.*	Centre of Fence	*C.F.*
Centre of Road	*C.R.*	Top of Cop	*T.C.*
Side of Stream or Drain	*S.S.* or *S.D.*	Centre of Wall	*C.W.*
Root of Hedge	*R.H.*	Defaced	*Def.*
Face of Wall	*F.W.*	Track of Stream	*T.S.*

Undefined ..... *Und.*

Where a change occurs in the boundaries, the symbol [o—o] is used to show the part at which the change takes place.

N.B.—To convert Decimal Fractions of an Acre into Roods and Perches, multiply the decimal first by 4 and then by 40, preserving the same number of decimals in the product.

Examples—

			Acres.				Acres.
			633·357				527·013
			4				4
			1·428				·052
			40				40
A.	R.	P.	17·120	A.	R.	P.	2·080
633	1	17		527	0	2	

TABLE

FOR CONVERTING DECIMAL PARTS OF AN ACRE INTO ROODS AND PERCHES.

Perch.	0 Rood.	1 Rood.	2 Roods.	3 Roods.	Perch.	0Rood.	1 Rood.	2 Roods.	3 Roods.
0	·000	·250	·500	·750	21	·131	·381	·631	·881
1	·006	·256	·506	·756	22	.137	·387	·637	·887
2	·012	·262	·512	·762	23	·144	·394	·644	·894
3	·019	·269	·519	·769	24	·150	·400	·650	·900
4	·025	·275	·525	·775	25	·156	·406	·656	·906
5	·031	·281	·531	·781	26	·162	·412	·662	·912
6	·037	·287	·537	·787	27	·169	·419	·669	·919
7	·044	·294	·544	·794	28	·175	·425	·675	·925
8	·050	·300	·550	·800	29	·181	·431	·681	·931
9	·056	·306	·556	·806	30	·187	·437	·687	·937
10	·062	·312	·562	·812	31	·194	·444	·694	·944
11	·069	·319	·569	·819	32	·200	·450	·700	·950
12	·075	·325	·575	·825	33	·206	·456	·706	·956
13	·081	·331	·581	·831	34	·212	·462	·712	·962
14	·087	·337	·587	·837	35	·219	·469	·719	·969
15	·094	·344	·594	·844	36	·225	·475	·725	·975
16	·100	·350	·600	·850	37	·231	·481	·731	·981
17	·106	·356	·606	·856	38	·237	·487	·737	·987
18	·112	·362	·612	·862	39	·244	·494	·744	·994
19	·119	·369	·619	·869	40	·250	·500	·750	1·000
20	·125	·375	·625	·875					

PARISH OF KILLEARNAN (DETACHED),

IN THE

COUNTY OF ROSS.

No. on Plan.	Area in Acres.	Remarks.	No. on Plan.	Area in Acres.	Remarks.
1	194·630	Marsh, heathy pasture, &e.	28	5·684	Arable.
2	142·080	Wood, heathy pasture, &c.	29	2·765	Heathy pasture, road, &c.
3	1·326	Stream, rough pasture, &c.	30	·067	Houses, &c.
4	11·942	Arable, &c.	31	·491	Arable.
5	1·982	Stream, rough pasture, &c.	32	1·485	Arable, &c.
6	1·237	Stream, rough pasture, &c.	33	·673	Rough pasture, &c.
7	·608	Houses, gardens, &c.	34	2·816	Arable.
8	1·716	Arable.	35	·397	House, garden, &c.
9	·692	Rough pasture, &c.	36	21·699	Arable and ruin.
10	131·427	Heathy and rough pasture, &c.	37	8·385	Arable and ruin.
11	8·153	Wood.	38	·609	Houses, gardens, &c.
12	25·537	Arable and rough pasture.	39	8·156	Arable and road.
13	36·628	Arable and rough pasture.	40	1·477	House, rough pasture, &e.
14	9·480	Arable and rough pasture.	41	·312	House, garden, &c.
15	4·532	Wood and stream.	42	1·687	Arable and rough pasture.
16	·898	Wood and stream.	43	·212	Arable.
17	1·063	Arable.	44	1·130	Stream, heathy pasture, &c.
18	·075	Arable.	45	2·937	Arable.
19	·100	House, garden, &c.	46	10·221	Arable, rough pasture, &c.
20	1·579	Arable.	47	3·086	House, heathy pasture, &c.
21	17·310	Heathy pasture, moss, &c.	48	2·883	Arable.
22	1·019	Road.	49	5·277	Heathy pasture, furze, &c.
23	95·022	Wood, ruin, &c.	50	1·748	Arable.
24	·255	Road.	51	12·511	Arable and ruins.
25	·076	House, &c.	52	·068	House, &c.
26	·227	House, rough pasture, &c.	53	7·896	Arable and rough pasture.
27	5·905	Arable and rough pasture.	54	4·842	Heathy pasture, &c.
			55	1·582	Road.
			56	27·715	Arable, ruin, &c.
			57	·458	Houses, garden, &c.

No. on Plan.	Area in Acres.	Remarks.
58	3·004	Arable and road.
59	1·161	Furze.
60	11·023	Arable, house, &c.
61	·100	House, garden, &c.
62	·258	Houses, garden, &c.
63	11·921	Arable, road, &c.
64	2·668	Heathy pasture, furze, &c.
65	3·689	Heathy pasture, furze, &c.
66	1·873	Arable.
67	3·685	Arable.
68	·199	House, rough pasture, &c.
69	4·362	Arable.
70	·966	Heathy pasture, furze, &c.
71	·982	Road.
72	·598	House, rough pasture, &c.
73	12·717	Arable, &c.
74	5·898	Arable.
75	·158	House, garden, &c.
76	·216	House, garden, &c.
77	3·937	Arable, &c.
78	·100	House, arable, &c.
79	1·583	Arable and road.
80	4·939	Rough pasture, wood, house, &c.
81	2·896	Arable.
82	21·707	Arable and road.
83	·303	House, gardens, &c.
84	·404	Houses, garden, &c.
85	1·760	Arable and rough pasture.
86	·109	House, garden, &c.
87	·798	Rough pasture and ruin.
88	11·491	Arable, &c.
89	·080	House, &c.
90	1·527	Arable.
91	·112	Pond.
92	·896	Houses, garden, &c.
93	6·812	Arable, rough pasture, &c.
94	·901	Rough pasture and road.
95	1·270	Arable.
96	·198	House, rough pasture, &c.
97	31·664	Arable, rough pasture, &c.
98	·258	Houses, rough pasture, &c.
99	2·390	Arable, rough pasture, &c.
100	·091	Garden and ruins.
101	35·875	Arable, rough pasture, &c.
102	·269	House, rough pasture, &c.
103	·116	House, rough pasture, &c.
104	13·653	Arable.
105	15·287	Arable.
106	·163	Wood.
107	·389	Wood.
108	12·143	Arable.
109	·138	Pond.
110	14·341	Arable, stream, &c.
111	·830	Stackyard and rough pasture.
112	1·572	Pasture.
113	1·383	Houses, rough pasture, &c.
114	1·262	House, garden, &c.
115	·167	Wood.
116	·166	Rough pasture.
117	·172	Wood.
118	·159	Wood.
119	6·479	Road.
120	2·018	Wood, rough pasture, &c.
121	64·729	Arable.
122	1·406	Rough pasture, whins, &c.
123	29·877	Arable and road.
124	1·448	Houses, garden, &c.
125	196·346	Arable, road, &c.
126	·252	Wood.
127	8·065	Road.
128	31·266	Arable.
129	2·087	Road.
130	57·459	Arable.
131	32·557	Arable and rough pasture.
132	9·563	Arable and rough pasture.
133	27·617	Rough pasture, whins, &c.
134	8·369	Wood, rough pasture, &c.
135	39·470	Arable, rough pasture, &c.

No. on Plan.	Area in Acres.	Remarks.
136	·890	Houses, gardens, &c.
137	·931	Road.
138	51·570	Arable and heathy pasture.
139	1·300	Houses, &c.
140	·159	Rough pasture, &c.
141	13·620	Arable and rough pasture.
142	·798	Rough pasture and stream.
143	16·890	Arable and rough pasture.
144	2·482	Stream, rough pasture, &c.
145	33·623	Whins, heathy pasture, &c.
146	9·404	Arable, stream, &c.
147	·641	Rough pasture and stream.
148	4·975	Arable.
149	28·731	Wood.
150	1·966	Heathy pasture.
151	9·923	Arable, ruins, &c.
152	14·744	Arable.
153	9·236	Heathy pasture and whins.
154	1·469	Heathy pasture and whins.
155	25·143	Arable and rough pasture.
156	·823	Houses, gardens, &c.
157	·551	Arable.
158	4·233	Arable, rough pasture, &c.
159	1·144	Heathy pasture and broom.
160	6·049	Arable, rough pasture, &c.
161	·306	Pasture.
162	·100	Houses, &c.
163	1·725	Road.
164	6·946	Arable and stream.
165	2·569	Rough pasture and broom.
166	14·328	Arable and rough pasture.
167	·102	Wood.
168	20·983	Wood.
169	42·081	Wood, road, and pond.
170	·601	Rough pasture.
171	·364	House, gardens, &c.
172	·182	Road.
173	8·814	Arable and rough pasture.
174	·387	Road.
175	·131	Pond.
176	1·054	Houses, garden, &c.
177	2·898	Rough pasture, whins, &c.
178	·122	House, garden, &c.
179	1·266	Road.
180	33·813	Wood and roads.
181	14·167	Heathy pasture and broom.
	2007·799	

RECAPITULATION.

1982·458	Land.
24·960	Roads.
·381	Water.
2007·799	Area of the Parish of Killearnan (Detached), in the County of Ross.

INDEX TO PLACES

IN THE

PARISH OF KILLEARNAN (Detached).

COUNTY OF ROSS.

Name of Place.	No. of Sheet. 6-inch scale.	No. of Sheet. 25·344 in. scale.	Name of Place.	No. of Sheet. 6-inch scale.	No. of Sheet. 25·344 in. scale.
Black Isle - -	C.	2	Mossend - -	LXXXIX.	13
	LXXXIX.	9, 10, 13, 14, 15	Muckernich - -	,,	13, 14
			Post Office - -	,,	14
Colinton - -	,,	10	Ryefield - -	,,	,,
Drumnamarg -	C.	2	Tenhuick - -	,,	,,
			Tore - - -	,,	,,
Female School -	LXXXIX.	13	Torepark - -	,,	13, 14
			Tore Market Stance	C.	2
Mains of Tore -	,,	14			

LONDON:
Printed by George E. Eyre and William Spottiswoode,
Printers to the Queen's most Excellent Majesty.
For Her Majesty's Stationery Office.

ORDNANCE SURVEY OF SCOTLAND.

BOOK OF REFERENCE TO THE PLAN

OF THE

PARISH OF KILLEARNAN,

IN THE

COUNTY OF ROSS,

CONTAINING 6011·706 ACRES.

MAJOR-GENERAL SIR HENRY JAMES, R.E., F.R.S., F.G.S., &c.,
SUPERINTENDENT OF THE SURVEY.

LONDON:
PRINTED BY GEORGE E. EYRE AND WILLIAM SPOTTISWOODE,
PRINTERS TO THE QUEEN'S MOST EXCELLENT MAJESTY.
FOR HER MAJESTY'S STATIONERY OFFICE.

1873.

Price One Shilling and Sixpence.

[7142.—50.—5/73.]

the
ch,
of

ick

in-

on-
ble
he

le

N

t

F.
C.
V.
f.
S.

ne

ORDNANCE SURVEY OF SCOTLAND

PARISH OF KILLEARNAN

ROSS-SHIRE

INDEX TO THE SHEETS

EXPLANATORY REMARKS.

The scale of the Parish Plans is the 1-2500th of the actual length on the ground, and is equal to 25·344 inches to a mile, or 3·157 chains to an inch, which is very approximately equal to one square inch to one acre, the square of 1·0018 inch being equal to one acre.

The length of each sheet is $1\frac{1}{2}$ miles, and the width 1 mile, the area of each sheet is therefore 960 acres.

Each enclosure has a reference number to the area which is given in this Book.

The Braces ($\int$) on the plans are to indicate that the spaces so braced are included under the same reference number.

The Altitudes in feet above the Mean Level of the Sea are written thus—31·4.

The Scale of the Plans of the County is 6 inches to a mile, and each sheet contains the same area as 16 sheets of the Parish Plans. There is therefore a double reference number to each sheet, as VI. 9., the Roman Numerals referring to the County Plans, the Arabic Figures to the Parish Plans.

The following are the characters employed on the Ordnance Plans on the Scales of 1–2500, and 6 inches to a mile :—

County Names	C	Hundreds or Wards	W
Parishes	P	Townships	T
Extra Parochial	E	Division of Townships	T

Antiquities ..... ROMAN / Druidical or Saxon / Norman or Subsequent

The descriptions of the boundaries are shown by the following initials :—

Centre of Stream	*C.S.*	Centre of Fence	*C.F.*
Centre of Road	*C.R.*	Top of Cop	*T.C.*
Side of Stream or Drain	*S.S.* or *S.D.*	Centre of Wall	*C.W.*
Root of Hedge	*R.H.*	Defaced	*Def.*
Face of Wall	*F.W.*	Track of Stream	*T.S.*

Undefined ..... *Und.*

Where a change occurs in the boundaries, the symbol [o—o] is used to show the part at which the change takes place.

N.B.—To convert Decimal Fractions of an Acre into Roods and Perches, multiply the decimal first by 4 and then by 40, preserving the same number of decimals in the product.

Examples—

A.	R.	P.	Acres.	A.	R.	P.	Acres.
			633·357				527·013
			4				4
			1·428				·052
			40				40
633	1	17	17·120	527	0	2	2·080

TABLE

FOR CONVERTING DECIMAL PARTS OF AN ACRE INTO ROODS AND PERCHES.

Perch.	0 Rood.	1 Rood.	2 Roods.	3 Roods.	Perch.	0 Rood.	1 Rood.	2 Roods.	3 Roods.
0	·000	·250	·500	·750	21	·131	·381	·631	·881
1	·006	·256	·506	·756	22	·137	·387	·637	·887
2	·012	·262	·512	·762	23	·144	·394	·644	·894
3	·019	·269	·519	·769	24	·150	·400	·650	·900
4	·025	·275	·525	·775	25	·156	·406	·656	·906
5	·031	·281	·531	·781	26	·162	·412	·662	·912
6	·037	·287	·537	·787	27	·169	·419	·669	·919
7	·044	·294	·544	·794	28	·175	·425	·675	·925
8	·050	·300	·550	·800	29	·181	·431	·681	·931
9	·056	·306	·556	·806	30	·187	·437	·687	·937
10	·062	·312	·562	·812	31	·194	·444	·694	·944
11	·069	·319	·569	·819	32	·200	·450	·700	·950
12	·075	·325	·575	·825	33	·206	·456	·706	·956
13	·081	·331	·581	·831	34	·212	·462	·712	·962
14	·087	·337	·587	·837	35	·219	·469	·719	·969
15	·094	·344	·594	·844	36	·225	·475	·725	·975
16	·100	·350	·600	·850	37	·231	·481	·731	·981
17	·106	·356	·606	·856	38	·237	·487	·737	·987
18	·112	·362	·612	·862	39	·244	·494	·744	·994
19	·119	·369	·619	·869	40	·250	·500	·750	1·000
20	·125	·375	·625	·875					

PARISH OF KILLEARNAN,

IN THE

COUNTY OF ROSS.

No. on Plan.	Area in Acres.	Remarks.	No. on Plan.	Area in Acres.	Remarks.
1	8·197	Arable.	32	·149	Houses, garden, &c.
2	·232	House, &c.	33	·102	House, &c.
3	3·462	Arable.	34	6·738	Arable and roads.
4	32·628	Heathy pasture and whins.	35	9·296	Arable, roads, &c.
5	·115	Pond.	36	1·683	Heathy pasture and whins.
6	·152	Pond.	37	·169	Houses, &c.
7	91·609	Stream, heathy pasture, roads, &c.	38	5·895	Arable, roads, &c.
8	1·141	Road.	39	·173	Houses, garden, &c.
9	24·632	Roads, heathy pasture, &c.	40	6·233	Arable.
10	2·201	Heathy pasture, road, &c.	41	·165	Houses, &c.
11	·127	House, &c.	42	5·928	Arable, road, &c.
12	·134	House, &c.	43	4·957	Arable.
13	5·171	Arable, &c.	44	·299	Houses, garden, &c.
14	4·564	Arable.	45	6·392	Arable, road, &c.
15	·171	Houses, garden, &c.	46	·461	Houses, garden, &c.
16	8·245	Arable, &c.	47	4·402	Road.
17	·226	House, garden, &c.	48	6·711	Arable.
18	6·002	Arable, &c.	49	3·407	Arable.
19	·535	Houses, arable, &c.	50	2·421	Rough pasture and whins.
20	14·827	Arable, &c.	51	·193	House, garden, &c.
21	·261	Stones.	52	9·535	Arable and road.
22	4·392	Arable.	53	·074	House, &c.
23	1·408	Rough pasture and whins.	54	2·347	Heathy pasture and whins.
24	4·855	Arable and rough pasture.	55	·811	Arable.
25	·139	Houses, gardens, &c.	56	1·808	House, heathy pasture, whins, &c.
26	1·507	Rough pasture, road, &c.	57	·791	Arable.
27	5·842	Arable and road.	58	1·531	Arable.
28	·178	House, garden, &c.	59	1·355	Whins, heathy pasture, &c.
29	1·864	Road.	60	·390	Wood.
30	1·264	Heathy pasture and whins.	61	5·276	Arable.
31	5·044	Arable and road.	62	·214	Houses, &c.
			63	3·549	Arable.
			64	3·021	Arable.
			65	6·114	Arable and stones.

No. on Plan.	Area in Acres.	Remarks.
66	·098	Houses, &c.
67	7·879	Arable and roads.
68	·085	Houses, &c.
69	2·469	Whins, heathy pasture, &c.
70	1·918	Arable.
71	·110	House, &c.
72	6·068	Arable.
73	5·577	Wood, roads, &c.
74	3·231	Arable and rough pasture.
75	·151	Houses, garden, &c.
76	3·423	Arable and road.
77	11·920	Arable and road.
78	·167	Houses, &c.
79	·195	Houses, garden, &c.
80	16·737	Arable, road, &c.
81	·470	Rough pasture, &c.
82	7·179	Arable and rough pasture.
83	6·232	Arable.
84	·142	Houses, garden, &c.
85	4·033	Wood, roads, rough pasture, &c.
86	2·784	Arable.
87	·370	Houses, gardens, &c.
88	·133	Houses, garden, &c.
89	7·425	Arable and road.
90	1·072	Arable.
91	·809	Houses, rough pasture, roads, &c.
92	·930	Houses, garden, &c.
93	64·889	Arable, rough pasture, roads, &c.
94	54·358	Arable and rough pasture.
95	25·753	Arable, rough pasture, &c.
96	10·633	Arable, rough pasture, roads, &c.
97	·224	Houses, &c.
98	5·102	Arable and road.
99	·073	House, &c.
100	·163	Houses, garden, &c.
101	8·709	Arable and road.
102	13·373	Arable, roads, &c.
103	·782	Houses, gardens, &c.
104	14·119	Arable, roads, &c.
105	·385	Houses, garden, &c.
106	·100	Houses, &c.
107	7·788	Arable and roads.
108	6·385	Arable and roads.
109	·195	House, arable, &c.
110	1·372	Road.
111	·273	House, pasture, &c.
112	4·586	Arable, rough pasture, &c.
113	7·956	Arable.
114	·364	Houses, garden, &c.
115	24·048	Arable, rough pasture, &c.
116	55·696	Arable.
117	1·815	House, &c.
118	·718	Stackyard, &c.
119	·249	Wood.
120	·203	Ornamental ground.
121	1·045	Houses, ornamental ground, &c.
122	·607	Garden.
123	72·086	Arable, &c.
124	·205	House, &c.
125	·866	Houses, gardens, &c.
126	3·860	Arable.
127	3·189	Arable.
128	6·010	Arable, &c.
129	1·200	Arable.
130	3·855	Heathy pasture, road, and whins.
131	·141	Houses, &c.
132	5·081	Arable, roads, &c.
133	4·377	Arable and road.
134	·078	House, &c.
135	9·301	Arable, rough pasture, roads, &c.
136	·115	House, garden, &c.
137	6·828	Rough pasture, roads, whins, &c.
138	·217	House, &c.
139	4·619	Arable, rough pasture, &c.
140	·471	Road.
141	3·450	Arable, rough pasture, &c.
142	·067	House, &c.
143	8·622	Arable.
144	·210	House, &c.
145	11·631	Arable, rough pasture, roads, &c.
146	·346	House, &c.
147	·275	Arable.
148	1·558	Road.
149	·779	Arable and road.
150	·108	House, &c.

No. on Plan	Area in Acres.	Remarks.	No. on Plan.	Area in Acres.	Remarks.
151	·411	Arable, rough pasture, &c.	195	12·527	Arable, rough pasture, &c.
152	3·139	Arable.	196	4·308	Road.
153	2·425	House, rough pasture, garden, &c.	197	2·739	Arable, road, &c.
			198	·520	Arable.
154	7·390	Arable, road, &c.	199	·412	Arable.
155	·099	House, &c.	200	6·351	Roads, heathy pasture, whins, &c.
156	·165	House, &c.			
157	5·660	Arable, roads, &c.	201	8·728	Arable and roads.
158	13·208	Arable.	202	·122	Houses, &c.
159	·195	Houses, garden, &c.	203	2·584	Whins, heathy pasture, &c.
160	12·511	Arable.			
161	9·408	Wood and stream.	204	1·797	Arable, heathy pasture, &c.
162	·224	House, garden, &c.			
163	7·315	Arable and road.	205	12·652	Arable, roads, &c.
164	·588	Arable.	206	·348	House, &c.
165	1·766	Rough pasture, stream, &c.	207	6·321	Arable and rough pasture.
166	1·623	Arable, road, &c.	208	6·867	Arable and rough pasture.
167	18·817	Arable, road, &c.			
168	·154	House, garden, &c.	209	·347	House, garden, &c.
169	·590	Arable and road.	210	·319	House, garden, &c.
170	·054	Wood.	211	6·371	Arable and road.
171	·191	Houses, &c.	212	8·346	Arable, rough pasture, &c.
172	59·186	Arable.			
173	13·560	Arable.	213	13·992	Arable and heathy pasture.
174	4·598	Arable, house, and roads.	214	·170	House, &c.
175	·311	House, garden, &c.	215	144·467	Wood.
176	·308	Mill dam.	216	1·334	Road.
177	9·296	Arable, roads, &c.	217	1·927	House, garden, &c.
178	54·924	Arable, stream, &c.	218	·323	House, &c.
179	2·860	Wood.	219	13·472	Arable and road.
180	32·872	Arable.	220	5·664	Arable, road, &c.
181	·382	Houses, garden, &c.	221	·151	House, &c.
182	2·698	Road.	222	4·936	Arable.
183	5·759	Arable, &c.	223	5·552	Arable and stream.
184	·356	House, &c.	224	·513	Houses, gardens, &c.
185	5·492	Arable, stream, and road.	225	6·679	Arable and stream.
			226	8·358	Road.
186	·475	Houses, arable, &c.	227	7·309	Arable and stream.
187	6·296	Arable, &c.	228	·162	Rough pasture.
188	5·282	Arable, roads, &c.	229	8·685	Arable.
188a	3·340	Arable, &c.	230	·424	Wood.
189	10·529	Roads, heathy pasture, &c.	231	4·554	Wood, stream, and road.
190	2·893	Arable, &c.	232	·696	Wood, road, &c.
191	·097	House, &c.	233	13·475	Arable and road.
192	1·447	Arable.	234	22·534	Wood and road.
193	·142	House, &c.	235	·793	Mill dam.
194	·481	House, rough pasture, &c.	236	15·587	Arable, &c.
			237	16·056	Arable and stream.

No. on Plan.	Area in Acres.	Remarks.
238	·487	House, arable, &c.
239	15·388	Arable and stream.
240	·072	House and garden.
241	3·106	Wood and stream.
242	14·335	Arable and stream.
243	1·624	Houses, road, garden, &c.
244	16·864	Arable and stream.
245	20·853	Arable and stream.
246	4·981	Wood and stream.
247	5·703	Arable.
248	12·877	Arable and roads.
249	·183	House, garden, &c.
250	1·171	Whins, heathy pasture, &c.
251	504·539	Wood, roads, &c.
252	·896	Road.
253	33·748	Arable, rough pasture, &c.
254	·284	House, garden, &c.
255	·481	Houses, &c.
256	14·366	Arable and road.
257	5·281	Arable.
258	3·874	Wood, &c.
259	·095	House, garden, &c.
260	25·951	Arable.
261	·539	Rough pasture and whins.
262	·115	Pond.
263	26·726	Arable.
264	23·666	Arable.
265	·114	House, garden, &c.
266	·108	Waste.
267	·320	Pond.
268	29·669	Arable, &c.
269	4·078	Rough pasture, road, and whins.
270	·209	House, garden, &c.
271	3·371	Arable.
272	9·186	Arable.
273	·114	House, garden, &c.
274	·517	House, rough pasture, &c.
275	·288	Arable.
276	·175	Road.
277	12·431	Arable and rough pasture.
278	5·068	Arable.
279	2·696	Rough pasture, whins, &c.
280	·145	Pond.
281	·114	Pond.
282	25·720	Arable.
283	41·971	Arable and road.
284	·176	Houses, gardens, &c.
285	7·010	Arable.
286	7·698	Wood, stream, &c.
287	1·496	Streams, rough pasture, &c.
288	1·205	Houses, garden, &c.
289	·956	Ornamental ground, house, &c.
290	·448	Stackyard.
291	1·287	Arable.
292	2·217	Streams, rough pasture, &c.
293	1·238	Mill dam.
294	38·437	Arable.
295	3·091	Rough pasture, roads, &c.
296	2·190	Arable.
297	1·896	Arable.
298	·558	Houses, garden, &c.
299	2·397	Arable and pasture.
300	·742	House, garden, &c.
301	1·158	Arable.
302	·223	House, &c.
303	·641	Church and graveyard.
304	12·812	Road.
305	2·716	Arable.
306	1·492	Arable.
307	34·665	Arable, road, &c.
308	·417	Wood.
309	12·733	Arable.
310	1·422	Wood.
311	15·767	Arable, stream, &c.
312	9·351	Arable and road.
313	5·149	Arable.
314	12·595	Arable.
315	·806	Houses, garden, &c.
316	7·680	Arable and road.
316a	1·040	Arable, &c.
317	50·661	Arable, stream, and road.
318	60·844	Arable and stream.
319	35·485	Arable.
320	34·496	Arable.
321	10·231	Arable, &c.
322	·252	House, gardens, &c.
323	·197	House and garden.
324	1·123	Rough pasture, &c.
325	29·925	Arable.

No. on Plan.	Area in Acres.	Remarks.
326	5·070	Wood, rough pasture, &c.
327	1·995	Houses, gardens, &c.
328	2·822	Rough pasture, road, &c.
329	·304	Arable.
330	3·353	Arable, rough pasture, &c.
331	·474	Arable.
332	·273	Arable.
333	·303	Arable.
334	·188	Pasture, &c.
335	·247	House, garden, &c.
336	·238	Pasture.
337	·568	Pasture.
338	2·561	Houses, gardens, &c.
339	·419	Houses, garden, &c.
340	4·215	Wood, house, garden, &c.
341	10·791	House, garden, and ornamental ground.
342	·975	Road.
343	1·052	Ornamental ground, roads, &c.
344	18·543	Ornamental ground.
345	·539	Wood.
346	1·521	Houses, yards, &c.
347	9·532	Wood, streams, &c.
348	1·702	Roads, &c.
349	65·448	Arable, &c.
350	2·898	Wood.
351	2·631	Road.
352	1·027	House, garden, &c.
353	·494	Houses, &c.
354	·210	House, &c.
355	1·789	Road.
356	·948	Mill dam.
357	40·763	Arable and stream.
358	56·114	Arable and rough pasture.
359	1·957	Rough pasture, stream, &c.
360	26·392	Arable.
361	·933	Houses, &c.
362	1·739	Stackyard.
363	32·370	Arable, rough pasture, &c.
364	·448	Houses, gardens, &c.
365	·138	Rough pasture and stream.
366	24·131	Arable and stream.
367	1·024	Road.
638	17·623	Arable.
369	·690	Wood.
370	1·603	Wood.
371	6·725	Arable.
372	13·224	Arable, road, &c.
373	·939	Wood.
374	6·342	Arable.
375	2·997	Wood.
376	9·101	Arable, &c.
377	3·225	Wood.
378	1·129	Arable.
379	9·352	Arable.
380	1·080	House, gardens, &c.
381	14·625	Arable, &c.
382	33·914	Wood, roads, streams, &c.
383	1·204	Mill dam.
384	21·940	Arable.
385	27·431	Arable, roads, &c.
386	·065	House, garden, &c.
387	1·426	Houses, garden, &c.
388	·475	Arable.
389	26·060	Arable.
390	25·803	Arable.
391	26·196	Arable, road, &c.
392	30·958	Wood.
393	459·030	Wood and roads.
394	14·257	Arable.
395	·328	House, garden, &c.
396	3·686	Rough pasture, road, &c.
397	·303	Houses, gardens, &c.
398	3·291	Arable and road.
399	1·194	Arable.
400	1·640	Arable and roads.
401	1·751	Arable and road.
402	·240	Houses, gardens, &c.
403	1·222	Arable.
404	1·708	Arable and road.
405	1·455	Houses, rough pasture, garden, &c.
406	5·174	Arable & rough pasture.
407	2·495	Arable and road.
408	·251	Houses, gardens, &c.
409	·208	Houses, gardens, &c.
410	5·670	Arable, &c.
411	10·787	Whins, heathy pasture, &c.
412	·370	Houses, garden, &c.
413	3·324	Arable.
414	3·380	Heathy pasture and whins.

No. on Plan.	Area in Acres.	Remarks.
415	2·199	Pond.
416	144·687	Wood, stream, and roads.
417	1·424	Road.
418	·631	Arable.
419	2·066	House, rough pasture, whins, &c.
420	·233	Houses, gardens, &c.
421	2·863	Arable.
422	5·840	Houses, rough pasture, gardens, &c.
423	1·794	Road.
424	34·800	Arable.
425	13·519	Wood and road.
426	17·052	Arable, &c.
427	·133	House, &c.
428	2·997	Road.
429	·139	Houses, &c.
430	·151	House, garden, &c.
431	12·271	Arable.
432	19·613	Arable.
433	1·155	House, heathy pasture, garden, &c.
434	1·834	Road.
435	21·062	Arable.
436	19·965	Arable.
437	1·900	Road.
438	25·669	Arable, rough pasture, and road.
439	·516	Houses, arable, &c.
440	17·911	Arable, stream, &c.
441	·695	Church, &c.
442	16·199	Arable.
443	·327	Houses, garden, &c.
444	19·346	Arable.
445	2·254	Whins, heathy pasture, and stream.
446	·759	Road and whins.
447	·097	House, garden, &c.
448	2·355	Arable.
449	3·234	Heathy pasture, road, &c.
450	·081	House and arable.
451	4·442	Arable.
452	1·047	House and garden.
453	·159	Houses, garden, &c.
454	·133	House, &c.
455	3·328	Arable.
456	2·192	Roads, heathy pasture, &c.
457	15·533	Arable, roads, &c.
458	·314	Houses, &c.
459	·183	House, &c.
460	4·301	Arable.
461	4·169	Arable.
462	·459	Houses and arable.
463	3·389	Arable.
464	·257	House, arable, &c.
465	2·102	Arable and road.
466	3·523	Arable and road.
467	·255	Houses, &c.
468	2·621	Arable.
469	·539	Heathy pasture and whins.
470	6·091	Wood and road.
471	8·515	Arable and roads.
472	·286	Houses, garden, &c.
473	6·228	Arable and roads.
474	5·026	Arable.
475	·750	Arable and road.
476	1·018	Arable.
477	·853	Arable.
478	1·658	Arable.
479	1·442	Arable.
480	1·158	Arable & rough pasture.
481	·855	Arable.
482	·793	Houses, rough pasture, garden, and whins.
483	·312	Arable.
484	1·034	Road and whins.
485	·146	Houses, &c.
486	17·049	Arable.
487	1·902	Embankment and rough pasture.
488	12·409	Arable.
489	18·082	Arable.
490	31·976	Arable and house.
491	·326	Arable, rough pasture, &c.
492	2·416	Arable.
493	·812	Rough pasture, &c.
494	·251	House, garden, &c.
495	·617	Arable.
496	·616	Arable.
497	·178	Arable.
498	·141	Houses, gardens, &c.
499	1·361	Arable.
500	·098	House, garden, &c.
501	740·573	Foreshore.
502	11·066	Arable.
503	·122	Pond.
504	·524	Rough pasture and stream.

No. on Plan.	Area in Acres.	Remarks.
505	·526	Houses, garden, &c.
506	19·155	Arable, road, &c.
507	1·598	Wood.
508	5·705	Wood.
509	·520	Road.
510	2·550	Wood, rough pasture, &c.
511	7·191	Arable, &c.
512	5·446	Wood.
513	·730	Marsh.
514	18·710	Arable, road, &c.
515	29·276	Arable.
516	·586	Road.
517	15·612	Arable, &c.
518	18·909	Rough pasture.
519	47·669	Arable, &c.
520	·277	Wood, &c.
521	1·667	Road.
522	9·594	Wood.
523	6·296	Arable.
524	4·513	Arable.
525	·687	Wood.
526	·357	Pond.
527	2·363	Arable.
528	7·685	Wood, road, rough pasture, &c.
529	·133	Wood.
530	7·596	Arable.
531	2·385	Houses, garden, &c.
532	·110	Garden.
533	·156	Gardens.
534	·096	Pond.
535	·895	Houses, garden, &c.
536	·549	Stackyard.
537	·882	Wood, stream, &c.
538	·932	Road and stream.
539	28·367	Arable, &c.
540	2·428	Wood.
541	1·753	Wood.
542	30·287	Arable, rough pasture, &c.
543	·368	Marsh.
544	·209	Marsh.
545	·681	Road.
546	·325	Arable.
547	37·436	Wood, streams, and road.
548	·710	Dam.
549	·967	Arable and road.
550	·378	Arable.
551	·403	Rough pasture and road.
552	4·141	Arable, road, &c.
553	20·738	Arable, &c.
554	1·597	Arable and house.
555	·154	Arable.
556	10·475	Heathy pasture, road, &c.
557	2·586	Heathy pasture and whins.
558	24·265	Arable, rough pasture, and road.
559	7·977	Wood.
560	·139	Pond, &c.
561	32·186	Arable, &c.
562	17·594	Arable.
563	17·057	Arable, rough pasture, &c.
564	34·035	Wood.
565	4·120	Arable.
566	3·562	Arable and rough pasture.
567	·276	House and rough pasture.
568	·202	House, garden, &c.
569	3·188	Arable.
570	1·522	Arable.
571	1·420	Arable.
572	1·339	Arable.
573	1·321	Arable.
574	·339	Houses, garden, &c.
575	1·685	Arable.
576	1·450	Arable.
577	·958	Arable and road.
578	·739	Houses, garden, &c.
579	4·496	Arable and road.
580	·109	House, &c.
581	3·929	Arable, &c.
582	·130	House, garden, &c.
583	1·100	Arable.
584	3·639	Arable, &c.
585	·230	Arable.
586	3·682	Arable.
587	2·001	Rough pasture, &c.
588	1·405	Houses, garden, &c.
589	2·971	Wood and stream.
590	14·247	Arable.
591	1·373	Houses, gardens, &c.
592	1·508	Road.
593	·110	House and yard.
594	13·902	Arable, rough pasture, &c.
595	15·951	Arable.

No. on Plan.	Area in Acres.	Remarks.
596	·804	Rough pasture and marsh.
597	·301	Pond.
598	4·807	Wood.
599	7·778	Arable.
600	16·825	Arable.
601	30·400	Arable.
602	15·244	Arable, rough pasture, &c.
603	1·388	Wood.
604	2·409	Wood.
605	·146	House, garden, &c.
606	7·782	Arable and rough pasture.
607	·288	House, garden, &c.
608	6·346	Arable, &c.
	6011·706	

RECAPITULATION.

5199·038	Land.
62·719	Roads.
9·376	Water.
740·573	Foreshore.
6011·706	Area of the Parish of Killearnan, exclusive of the detached portion, in the County of Ross.

*** The areas of the detached portion of this Parish are in a separate Book of Reference.

RECAPITULATION FOR THE PARISH.

7181·496	Land.
87·679	Roads.
9·757	Water.
740·573	Foreshore.
8019·505	Total area of the Parish of Killearnan, in the County of Ross.

INDEX TO PLACES

IN THE

PARISH OF KILLEARNAN.

COUNTY OF ROSS.

Name of Place.	No. of Sheet. 6-inch scale.	No. of Sheet. 25·344 in. scale.
Artafallic - -	C.	11
Ashley - -	"	7
Balagunlounc -	"	6, 10, 11
Balagunnecrie -	"	6
Black Isle - -	LXXXVIII.	16
	LXXXIX.	13
	XCIX.	3, 4, 7, 8, 12
	C.	1, 2, 5, 6, 7, 9, 10, 11
Blackmuir - -	XCIX.	8
Carnurnan - -	"	4
	LXXXVIII.	16
Chapelton - -	C.	5
Corgrain Point -	"	9
Coulmore - -	"	10
Croftnacriech -	"	7, 11
Drynie Park -	XCIX.	3, 4
Fettes - -	C.	5
Garguston - -	XCIX.	8
Glebe - -	"	8, 12
	C.	5

Name of Place.	No. of Sheet. 6-inch scale.	No. of Sheet. 25·344 in. scale.
Greenhill - -	C.	5
Kilcoy - -	"	"
	LXXXIX.	13
	LXXXVIII.	16
	XCIX.	4, 8
Kilcoy Mill -	C.	1
Lettoch - - -	"	11
Linnie - -	"	5
Mains of Kilcoy -	XCIX.	4
Milton - -	"	8
	C.	5
Newton - -	"	"
Parkton - -	"	"
Ploverfield - -	"	6, 10
Redcastle - -	"	5
Spital Shore -	XCIX.	8, 1
Spitalwood - -	"	7
Whitewells - -	"	8
Wellhouse - -	"	4, 8

LONDON:
Printed by George E. Eyre and William Spottiswoode,
Printers to the Queen's most Excellent Majesty.
For Her Majesty's Stationery Office.

ORDNANCE SURVEY OF SCOTLAND.

BOOK OF REFERENCE TO THE PLAN

OF THE

PARISH OF KILLIN,

IN THE

COUNTY OF PERTH,

CONTAINING 98350·438 ACRES.

COLONEL SIR HENRY JAMES, R.E., F.R.S., M.R.I.A., F.G.S., &c.,

SUPERINTENDENT OF THE SURVEY.

LONDON:
PRINTED BY GEORGE E. EYRE AND WILLIAM SPOTTISWOODE,
PRINTERS TO THE QUEEN'S MOST EXCELLENT MAJESTY.
FOR HER MAJESTY'S STATIONERY OFFICE.

1867.

Price Two Shillings.

[7142—50—8/67.]

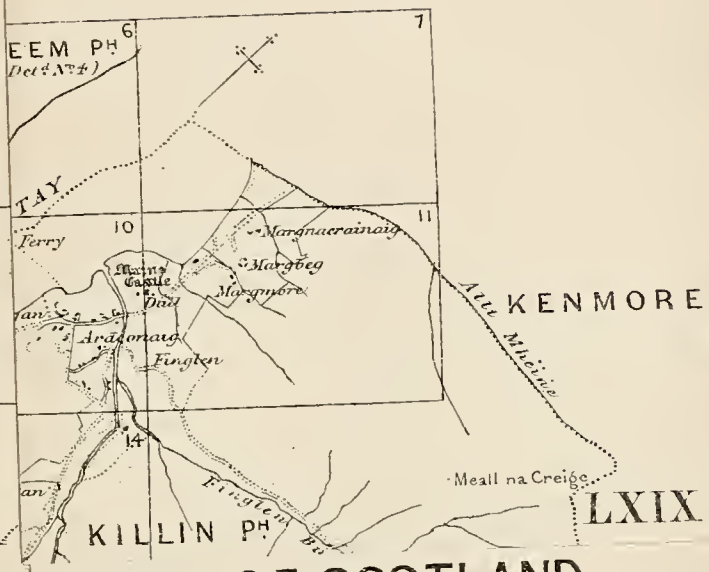

URVEY OF SCOTLAND

KILLIN & D^o (Det^d N°s 1 & 2)

RTHSHIRE

TO THE SHEETS

of $\frac{1}{2500}$ or 25·344 Inches to a Mile.

Index One Inch to a Mile.

at 2/6 each, with 1 Book of Areas at 2/-

EXPLANATORY REMARKS.

The scale of the Parish Plans is the 1-2500th of the actual length on the ground, and is equal to 25·344 inches to a mile, which is very approximately equal to one square inch to one acre, the square of 1·0018 inch being equal to one acre.

The length of each sheet is $1\frac{1}{2}$ miles, and the width 1 mile, the area of each sheet is therefore 960 acres.

Each enclosure has a reference number to the area which is given in this Book.

The Braces (ʃ) on the plans are to indicate that the spaces so braced are included under the same reference number.

The Altitudes in feet above the Mean Level of the Sea are written thus—31·4.

The Scale of the Plans of the County is 6 inches to a mile, and each sheet contains the same area as 16 sheets of the Parish Plans. There is therefore a double reference number to each sheet, as VI. 9., the Roman Numerals referring to the County Plans, the Arabic Figures to the Parish Plans.

The following are the characters employed on the Ordnance Plans on the Scales of 1–2500, and 6 inches to a mile :—

County Names	C	Hundreds or Wards	W
Parishes	P	Townships	T
Extra Parochial	E	Division of Townships	T

Antiquities ..... { ROMAN / Druidical or Saxon / Norman or Subsequent

The descriptions of the boundaries are shown by the following initials :—

Centre of Stream	*C.S.*	Centre of Fence	*C.F.*
Centre of Road	*C.R.*	Top of Cop	*T.C.*
Side of Stream or Drain	*S.S.* or *S.D.*	Centre of Wall	*C.W.*
Root of Hedge	*R.H.*	Defaced	*Def.*
Face of Wall	*F.W.*	Track of Stream	*T.S.*

Undefined ..... *Und.*

Where a change occurs in the boundaries, the symbol [o—o] is used to show the part at which the change takes place.

N.B.—To convert Decimal Fractions of an Acre into Roods and Perches, multiply the decimal first by 4 and then by 40, preserving the same number of decimals in the product.

Examples—

	Acres.		Acres.
	633·357		527·013
	4		4
	1·428		·052
	40		40
A. R. P.	17·120	A. R. P.	2·080
633 1 17		527 0 2	

TABLE

FOR CONVERTING DECIMAL PARTS OF AN ACRE INTO ROODS AND PERCHES.

Perch.	0 Rood.	1 Rood.	2 Roods.	3 Roods.	Perch.	0 Rood.	1 Rood.	2 Roods.	3 Roods.
0	·000	·250	·500	·750	21	·131	·381	·631	·881
1	·006	·256	·506	·756	22	.137	·387	·637	·887
2	·012	·262	·512	·762	23	·144	·394	·644	·894
3	·019	·269	·519	·769	24	·150	·400	·650	·900
4	·025	·275	·525	·775	25	·156	·406	·656	·906
5	·031	·281	·531	·781	26	·162	·412	·662	·912
6	·037	·287	·537	·787	27	·169	·419	·669	·919
7	·044	·294	·544	·794	28	·175	·425	·675	·925
8	·050	·300	·550	·800	29	·181	·431	·681	·931
9	·056	·306	·556	·806	30	·187	·437	·687	·937
10	·062	·312	·562	·812	31	·194	·444	·694	·944
11	·069	·319	·569	·819	32	·200	·450	·700	·950
12	·075	·325	·575	·825	33	·206	·456	·706	·956
13	·081	·331	·581	·831	34	·212	·462	·712	·962
14	·087	·337	·587	·837	35	·219	·469	·719	·969
15	·094	·344	·594	·844	36	·225	·475	·725	·975
16	·100	·350	·600	·850	37	·231	·481	·731	·981
17	·106	·356	·606	·856	38	·237	·487	·737	·987
18	·112	·362	·612	·862	39	·244	·494	·744	·994
19	.119	·369	·619	·869	40	·250	·500	·750	1·000
20	·125	·375	·625	·875					

PARISH OF KILLIN,

IN THE

COUNTY OF PERTH.

No. on Plan.	Area in Acres.	Remarks.	No. on Plan.	Area in Acres.	Remarks.
1	1·107	Arable.	31	1·049	Arable and stream.
2	2·416	Wood and streams.	32	·611	Wood.
3	6·470	Wood.	33	·343	Wood.
4	3·939	Heathy pasture and footpath.	34	·253	Wood.
			35	2·327	Arable.
5	24·561	Wood, stream, and footpath.	36	8·081	Arable.
			37	4·959	Arable, stream, and footpath.
6	1·333	Arable.			
7	30·159	Wood.	38	·191	Wood.
8	8·638	Wood and footpaths.	39	8·216	Arable.
9	19·398	Wood and footpath.	40	·748	Arable, ruin, shed, and stream.
10	2·219	Rough pasture, &c.			
11	·082	Ruins and yard.	41	·272	House and garden.
12	9·951	Arable, footpaths, and stream.	42	1·200	Rough pasture.
			43	3·543	Wood and stream.
13	·520	Houses, garden, yard, and stream.	44	·527	Wood, &c.
			45	·505	Wood.
14	·049	House and yard.	46	8·049	House, rough pasture, &c.
15	1·594	Arable.			
16	10·018	Arable, rough pasture, and road.	47	·244	Wood.
			48	·151	Wood.
17	10·812	Arable, stream, and road.	49	7·015	Rough pasture.
			50	·304	Wood.
18	·971	Wood.	51	·567	Pond.
19	1·356	Rough pasture, &c.	52	·109	Wood.
20	8·412	Wood, stream, and road.	53	·134	Arable.
			54	5·530	Rough pasture and sheepfold.
21	1·103	Wood, rough pasture, ruins, and road.	55	8·276	Rough pasture.
22	·266	Ruins and waste.	56	23·685	Wood and stream.
23	·915	Arable, stream, and footpaths.	57	·253	Rough pasture.
			58	14·344	Arable, &c.
24	·431	Arable and brushwood.	59	·080	Mausoleum and grounds.
25	20·517	Arable, stream, ruins, and footpaths.			
			60	4·834	Statute labor road.
26	1·905	Wood and ruin.	61	12·937	Arable and stream.
27	·296	Wood.	62	·237	Arable.
28	·147	Wood.	63	·607	Wood and stream.
29	2·948	Heathy and rough pasture, ruins, and stream.	64	4·806	Arable.
			65	·254	House and arable.
			66	·431	Rough pasture, kennel, and stream.
30	·652	Wood and stream.			

No. on Plan.	Area in Acres.	Remarks.	No. on Plan.	Area in Acres.	Remarks.
67	·660	Wood.	107	2·286	Mausoleum and ornamental grounds.
68	2·746	Wood.	108	·376	Arable.
69	1·877	Houses, roads, and ornamental ground.	109	6·692	Arable, footpaths, &c.
70	·324	Garden.	110	·162	Ponds.
71	·739	Garden.	111	·308	Houses and garden.
72	·770	Wood and road.	112	1·101	Arable.
73	26·304	Arable, stream, embankment, &c.	113	·113	House, &c.
			114	4·371	Wood.
74	3·123	Subject to floods.	115	7·625	Rough pasture, &c.
75	39·741	River Lochay (part of).	116	4·635	Arable and trees.
76	2·129	Arable, rough pasture, &c.	117	1·011	Arable, stream, &c.
			118	1·136	Arable and shed.
77	4·785	Arable and stream.	119	·264	Wood.
78	21·031	Arable and streams.	120	16·716	Arable, stream, and rough pasture.
79	9·639	Rough pasture and streams.	121	2·822	Trust road.
			122	1·123	Wood and stream.
80	·310	House and garden.	123	1·859	Arable.
81	2·022	Arable and stream.	124	8·902	Arable.
82	4·946	Arable, rough pasture, &c.	125	·230	Wood.
			126	3·285	Rough pasture.
83	6·167	Subject to floods.	127	1·419	Wood.
84	9·140	Arable, stream, &c.	128	·234	Wood.
85	4·729	Rough pasture and streams.	129	35·965	Rough pasture and streams.
86	·571	Houses, garden, and yard.	130	6·584	Rough pasture, stream, arable, and footpath.
87	2·538	Arable, stream, &c.			
88	·264	Arable.	131	·201	Wood.
89	·515	Wood, &c.	132	10·846	Arable, footpath, and trees.
90	·102	Road, &c.			
91	4·171	Wood, road, and stream.	133	·213	Wood.
			134	3·416	Arable.
92	275·730	Wood, heathy pasture, streams, &c.	135	·577	Wood and stream.
			136	5·100	Arable and stream.
93	16·689	Arable.	137	·244	House and garden.
94	·556	Wood.	138	3·910	Wood.
95	6·440	Wood and stream.	139	24·461	Arable.
96	2·417	Arable and stream.	140	2·871	Wood.
97	·426	Wood and road.	141	·526	Rough pasture.
98	4·427	Arable, road, &c.	142	26·515	Wood.
99	·091	Wood.	143	1·745	Wood and stream.
100	·216	Wood.	144	1·683	Arable, stream, &c.
101	10·487	Arable, road, and stream.	145	·166	Wood and stream.
			146	·504	Wood.
102	·043	Arable.	147	·253	Wood.
103	·472	House, garden, rough pasture, &c.	148	·730	Marsh.
			149	·255	Wood.
104	4·231	Arable.	150	·929	Marsh.
105	3·060	Wood.	151	5·513	Marsh.
106	10·601	Arable, stream, and trees.	152	1·135	Arable and trees.
			153	2·396	Wood.

No. on Plan.	Area in Acres.	Remarks.
154	·557	Wood.
155	20·613	Arable.
156	·359	Pond.
157	·654	Wood.
158	117·639	Rough pasture, stream, road, and rocks.
159	6·815	Arable.
160	4·762	Arable and road.
161	·491	Houses, garden, yard, and waste.
162	·463	Arable and trees.
163	·126	House and garden.
164	·160	Arable.
165	1·267	Arable and rough pasture.
166	·100	Arable.
167	5·321	Arable, rough pasture, and ruin.
168	2·776	Rough pasture.
169	1·500	Rough pasture.
170	1·301	Arable.
171	·931	Arable.
172	·752	Arable.
173	·788	Arable.
174	·289	Rough pasture.
175	3·767	Rough pasture.
176	40·987	Rough pasture, stream, and road.
177	79·237	Wood.
178	15·318	Arable, stream, and heathy pasture.
179	5·764	Wood.
180	1·092	Arable.
181	·304	Houses, gardens, and yard.
182	·855	Arable.
183	1·047	Arable.
184	·726	Arable.
185	2·636	Wood.
186	4·245	Arable and trees.
187	2·752	Arable and rough pasture.
188	2·596	Arable.
189	1·286	Houses, garden, road, and ornamental ground.
190	2·098	Arable.
191	3·746	Arable and trees.
192	9·117	Arable.
193	7·157	Arable.
194	·159	Wood.
195	2·624	Arable.
196	4·371	Rocky ground.
197	9·342	Arable, stream, and rough pasture.
198	1·672	Arable.
199	3·561	Arable.
200	9·365	Arable.
201	8·395	Arable.
202	2·062	Arable.
203	1·210	Occupation road.
204	2·767	Rough pasture and quarry.
205	4·566	Arable and rough pasture.
206	·380	Rough pasture.
207	·590	Arable, heathy pasture, stream, and road.
208	7·069	Arable.
209	10·046	Arable, rough pasture, and stream.
210	·458	Houses, gardens, and stream.
211	·168	Rough pasture.
212	·495	Wood.
213	1·033	Houses, gardens, yards, and wood.
214	·219	Waste.
215	2·647	Arable.
216	2·711	Arable and rough pasture.
217	·169	Wood.
218	1·158	Arable.
219	1·336	House, garden, stream, and nursery.
220	·980	House, stream, wood, and road.
221	·118	Rough pasture, &c.
222	·325	Wood.
223	2·513	Houses, yards, gardens, and waste.
224	·255	Wood and stream.
225	2·303	Wood, road, &c.
226	·146	Graveyard.
227	·423	House, stream, footpath, &c.
228	·990	Houses, stream, garden, and arable.
229	·796	Arable and streams.
230	·626	Arable, garden, and streams.

No. on Plan.	Area in Acres.	Remarks.
231	1·630	Houses, yards, gardens, road, and arable.
232	3·374	Arable.
233	·672	Arable.
234	·127	House, garden, and yard.
235	·334	Road.
236	·386	Arable.
237	2·435	Houses, yards, gardens, road, ornamental ground, &c.
238	1·634	Arable.
239	1·239	Arable and brushwood.
240	1·790	Arable.
241	·367	House, gardens, &c.
242	·777	Arable.
243	1·904	Houses, gardens, yard, ornamental ground, &c.
244	5·826	Houses, yards, gardens, &c.
245	9·887	Arable.
246	·043	House, &c.
247	·620	Arable, road, &c.
248	1·816	Houses, garden, ornamental ground, &c.
249	·831	Burial ground.
250	6·305	Arable, stream, &c.
251	106·182	Arable, rough pasture, trees, &c.
252	·742	Wood.
253	·184	Rough pasture, &c.
254	25·080	Arable, road, stream, &c.
255	·384	Houses, garden, road, and waste.
256	1·872	Arable.
257	14·717	Arable.
258	1·486	Arable.
259	·150	Road.
260	10·308	Arable and stream.
261	·187	Wood.
262	2·716	Rough and heathy pasture and stream.
263	5·379	Wood and stream.
264	2·304	Statute labor road.
265	69·760	Wood, road, stream, and footpath.
266	·822	Wood.
267	8·996	Wood and rough pasture.
268	32·926	Arable and road.
269	3·385	Arable, roads, &c.
270	·210	Garden.
271	·836	Wood and garden.
272	·313	Garden.
272a	·255	Wood.
273	1·801	Garden.
274	·951	Houses, garden, yards, &c.
275	·509	Arable.
276	67·795	House, arable, trees, &c.
277	·315	Wood.
278	·052	House, &c.
279	1·838	Ornamental ground, road, and footpath.
280	1·222	Allt Achaidh Mhoir.
281	5·631	Wood, road, and footpaths.
282	·343	Wood.
283	8·598	Rough pasture.
284	4·393	Wood, stream, and footpath.
285	·556	House, rough pasture, stream, &c.
286	·376	Wood.
287	1·301	Arable, road, and houses.
288	·315	Arable and road.
289	2·082	Arable and road.
290	·081	Garden.
291	·173	Arable.
292	12·621	Arable, road, and rough pasture.
293	16·977	Arable, stream, and rough pasture.
294	7·281	Arable and stream.
295	2·355	Arable.
296	6·047	Wood.
297	79·022	Heathy pasture and streams.
298	·427	Wood.
299	45·375	Heathy pasture and streams.
300	·406	Wood.
301	·364	Houses and garden.
302	·830	Wood.
303	19·422	Arable and stream.
304	6·823	Arable, rough pasture, and road.

No. on Plan.	Area in Acres.	Remarks.
305	·055	House and garden.
306	·121	House and garden.
307	·064	House and yard.
308	19·659	Arable and roads.
309	13·906	Rough pasture.
310	5·939	Arable, rough pasture, and road.
311	7·734	Heathy pasture and stream.
312	4·559	Arable.
313	·077	House and garden.
314	·088	House and garden.
315	·050	House and garden.
316	13·273	Arable, rough pasture, and roads.
317	6·288	Arable and road.
318	·140	House and garden.
319	5·386	Heathy pasture and footpaths.
320	2·063	Rough pasture and roads.
321	·781	Rough pasture and stream.
322	1·779	Wood.
323	5·433	Rough and heathy pasture & stream.
324	34·306	Arable and heathy pasture.
325	19·721	Arable and embankment.
326	11·659	Trust road.
327	1·296	Rough pasture.
328	24·294	Wood and stream.
329	38·480	Rough and heathy pasture, ruin, and stream.
330	1·164	Rough pasture.
331	·580	Wood.
332	14·094	Arable and rough pasture.
333	1·353	Wood.
334	·375	Arable.
335	·947	Houses, road, &c.
336	·633	House, garden, and ornamental ground.
337	8·403	Wood.
338	·253	Mill dam.
339	219·314	Heathy and rough pasture, streams, and sheepfold.
340	40·450	Heathy pasture and footpath.
341	1·262	Wood.
342	1·281	Rough pasture and stream.
343	41·230	Heathy pasture, stream, and gravel-pit.
344	·146	Garden.
345	·555	House and arable.
346	39·256	Heathy pasture, marsh, and stream.
347	32·486	Houses, garden, rough pasture, stream, and footpath.
348	2·741	Wood.
349	1·064	Arable and road.
350	2·130	Arable and road.
351	18·716	Arable, road, and rough pasture.
352	24·766	Arable.
353	15·418	Arable.
354	·101	Houses and garden.
355	·229	Houses, garden, and yards.
356	1·116	House, rough pasture, stream, and footpath.
357	·896	House, rough pasture, and footpath.
358	·038	House and waste.
359	·215	Houses, garden, &c.
360	·546	Houses, yards, gardens, road, and waste.
361	5·254	Arable.
362	·432	Houses, gardens, and waste.
363	·261	Houses, garden, yard, and waste.
364	·153	Houses, garden, &c.
365	2·757	Arable and road.
366	2·587	Heathy pasture, sheepfold, and stream.
367	1·490	House, rough pasture, &c.
368	·178	House, garden, and waste.
369	·234	House, garden, and waste.
370	4·297	Heathy pasture and stream.
371	42·132	Arable, streams, and road.

No. on Plan.	Area in Acres.	Remarks.
372	10·106	Arable, rough pasture, and road.
373	5·204	Arable, rough pasture, and road.
374	2·777	Arable.
375	·379	Wood.
376	1·927	Rough pasture & road.
377	27·619	Wood, streams, and rough pasture.
378	·929	Rough pasture.
379	12·227	Rough pasture & road.
380	22·790	Arable, stream, and road.
381	38·357	Arable.
382	28·298	Arable and rough pasture.
383	·590	Houses, garden, and rough pasture
384	·118	House, garden, &c.
385	4·408	Trust road.
386	4·115	Rough pasture and stream.
387	1·649	Arable, rough pasture, and stream.
388	1·249	Arable.
389	·435	Houses, garden, and arable.
390	1·850	Arable.
391	1·585	Arable, stream, &c.
392	8·074	Rough pasture, ruin, stream, &c.
393	14·889	Arable and stream.
394	5·850	Arable and stream.
395	7·280	Arable and stream.
396	3·659	Arable and rough pasture.
397	23·912	Arable, rough pasture, and stream.
398	·699	Rough pasture.
399	6·120	Arable and stream.
400	10·478	Arable and stream.
401	5·853	House and arable.
402	4·595	Arable and stream.
403	8·656	Arable.
404	8·090	Arable.
405	43·983	Heathy pasture and streams.
406	·239	House, garden, &c.
407	84·996	Heathy pasture, road, streams, footpath, &c.
408	1·148	Houses, stream, &c.
409	4·589	Arable and heathy pasture.
410	10·391	Arable.
411	47·490	Heathy pasture and streams.
412	53·183	Heathy pasture, footpath, and streams.
413	2·486	Arable and footpath.
414	14·703	Arable and footpath.
415	15·031	Rough and heathy pasture & stream.
416	16·560	Arable and rough pasture.
417	27·451	Arable, rough pasture, stream, house, and road.
418	55·069	Heathy pasture, road, and streams.
419	84·240	Rough pasture, ruins, and streams.
420	2·010	Rough pasture and stream.
421	15·927	Arable, heathy pasture, and stream.
422	4·197	Arable.
423	·657	Houses, garden, &c.
424	16·918	Rough and heathy pasture, streams, and road.
425	38·811	Heathy pasture and streams.
426	·049	House and garden.
427	·544	Arable and ruin.
428	182·500	Rough and heathy pasture & streams.
429	32·012	Arable, stream, and footpaths.
430	·110	Houses and garden.
431	·586	Houses, garden, yard, road, and waste.
432	·801	Arable.
433	1·490	Wood.
434	2·717	Arable.
435	4·518	Ardehyle Burn.
436	335·498	Rough and heathy pasture roads, and streams.
	4179·764	Area of the numbered portion of the Parish of Killin (proper).

No. on Plan.	Area in Acres.	Remarks.
		UNNUMBERED (DRAWN PRINCIPALLY ON SIX-INCH SCALE).
	84477·164	Moorland, &c.
	2·444	Kiver Lochay.
	88·623	River Fillan.
	32·437	Loch Essan.
	19·591	Loch Maragan.
	188·699	River Dochart.
	26·749	Lochan Lairig Eala.
	5·222	Lochan Meall na Cloichc.
	5·168	Lochan nan Geadas.
	19·287	Loch Oss.
	6·405	Lochan Creag nan Caorrunn.
	53·772	Loch Dochart.
	133·223	Loch Jubhair.
	6·830	Lochan a Chaisteil.
	16·058	River Falloch.
	37·046	Water.
	85118·718	Area unnumbered.
	4179·764	Area numbered.
	89298·482	Area of the whole of the Parish of Killin (proper).
		RECAPITULATION.
	88584·079	Land.
	26·027	Public roads.
	688·376	Water.
	89298·482	Area of the Parish of Killin, exclusive of the detached portions.
		PARISH OF KILLIN (Detached No. 1). Adjoining the Parish of Fortingal.
		UNNUMBERED (ON SIX-INCH SCALE ONLY).
	1068·263	Moorland, &c.
	9·702	River Lochay.
	1077·965	

No. on Plan.	Area in Acres.	Remarks.
		RECAPITULATION.
	1068·263	Land.
	9·702	Water.
	1077·965	Area of the Parish of Killin (Detached, No. 1).
		PARISH OF KILLIN (Detached, No. 2). Adjoining the Parishes of Kenmore and Comrie.
1	·699	Wood and stream.
2	6·428	Arable.
3	5·582	Arable.
4	1·125	Wood and stream.
5	5·494	Arable.
6	1·728	Wood.
7	·330	Houses, garden, and waste.
8	4·661	Arable.
9	·365	Wood.
10	·766	Wood.
11	8·967	Arable, rough pasture, stream, and road.
12	·854	House, ruins, yard, stream, and waste.
13	·417	Arable.
14	2·292	Wood.
15	3·347	Arable.
16	·448	Wood.
17	13·065	Wood and stream.
18	53·033	Wood, stream, and road.
19	15·378	Rough pasture.
20	4·561	Arable and rough pasture.
21	2·373	Arable.
22	·577	Wood.
23	·747	Wood.
24	·642	Wood.
25	7·190	Arable, rough pasture, footpath, and ruins.
26	·115	House and garden.
27	2·870	Brushwood.
28	6·043	Arable, heathy pasture and ruins.

No. on Plan.	Area in Acres.	Remarks.	No. on Plan.	Area in Acres.	Remarks.
29	20·270	Rough pasture, ruin, and road.	65	·251	Houses and garden.
30	5·185	Rough pasture and road.	66	4·701	Rough pasture and roads.
31	18·567	Rough pasture, ruin, and road.	67	·039	House, &c.
32	2·065	Rough pasture.	68	·235	Houses, garden, and road.
33	7·164	Rough pasture.	69	4·374	Arable.
34	·127	House, garden, and waste.	70	4·180	House, footpath, and arable.
35	9·925	Arable.	71	·136	Houses, garden, &c.
36	·046	House and garden.	72	2·445	Arable.
37	·084	House, road, and waste.	73	·709	Road.
38	·242	Houses, garden, road, ruin, and waste.	74	3·766	Arable and road.
39	·382	House, garden, and arable.	75	1·547	Arable and road.
40	6·915	Arable and rough pasture.	76	·203	Houses, garden, and road.
41	8·493	Rough pasture and road.	77	·070	House and garden.
42	·771	Rough pasture.	78	·294	Arable.
43	22·512	Wood.	79	·858	Arable.
44	·376	Houses, road, yard, and waste.	80	8·116	Arable, road, &c.
45	6·140	Arable, rough pasture, and footpath.	81	·178	Wood.
46	712·482	Loch Tay (part of).	82	·219	House and rough pasture.
47	1·096	Wood and footpath.	83	·326	Houses, garden, and yard.
48	1·545	Arable.	84	·238	Wood.
49	·860	Houses, gardens, yard, and waste.	85	·384	Houses, garden, and waste.
50	15·962	Arable and rough pasture.	86	·271	Wood.
51	·488	Houses, garden, yard, and waste.	87	3·738	Arable, &c.
52	7·321	Statute labor road.	88	10·036	Arable and rough pasture.
53	·068	House and garden.	89	1·405	Wood.
54	·048	House and garden.	90	1·868	Wood.
55	·050	House, &c.	91	12·352	Arable and rough pasture.
56	9·756	Arable and ruin.	92	·559	Wood.
57	·577	Waste.	93	10·548	Arable.
58	·819	Waste.	94	10·051	House and arable.
59	·135	Houses and garden.	95	·229	Houses, road, and waste.
60	9·648	Arable.	96	·159	Pond.
61	·380	Houses, garden, and road.	97	16·815	Arable, ruins, and rough pasture.
62	·162	Houses, garden, and road.	98	3·213	Rough pasture, brushwood, stream, road, &c.
63	1·242	Arable.	99	12·272	Arable and roads.
64	7·268	Arable.	100	·720	Houses, garden, ruins, road, and waste.
			101	14·264	Arable and footpath.
			102	·266	Sheepfold.

No. on Plan.	Area in Acres.	Remarks.
103	4·519	Arable and footpath.
104	16·655	Arable.
105	·148	Ruin and graveyard.
106	27·090	Arable and stream.
107	1·006	Houses, garden, yard, road, and waste.
108	9·240	Arable.
109	1·165	Wood, streams, and rough pasture.
110	9·155	Arable and streams.
111	4·144	Arable.
112	14·071	Arable and stream.
113	137·127	Rough pasture, ruins, aud streams.
114	55·272	Rough pasture, streams, and footpath.
115	11·334	Rough pasture, foot-path, and streams.
116	3·443	Arable and stream.
117	2·429	Arable, stream, rough pasture, and foot-path.
118	·439	Houses, garden, road, stream, and waste.
119	·320	Houses, garden, yard, and waste.
120	5·004	Arable and road.
121	5·586	Arable, stream, &c.
122	4·947	Arable and stream.
123	5·866	Arable, stream, and footpath.
124	4·054	Arable and road.
125	·178	House, garden, &c.
126	3·727	Arable, stream, and footpath.
127	·630	Wood, stream, &c.
128	3·907	Arable, roads, and streams.
129	·707	Wood, streams, and road.
130	·199	Wood and rough pasture.
131	·967	Arable and ruin.
132	1·080	Wood.
133	7·613	Arable.
134	1·344	Arable.
135	3·306	Arable, stream, and footpath.
136	·601	Houses, garden, yards, and road.
137	11·675	Arable.
138	·438	Quarry.
139	16·967	Arable and footpath.
140	6·840	Arable, streams, and footpath.
141	·542	Houses, gardens, and waste.
142	8·152	Arable, rough pasture, streams, and footpath.
143	1·402	Arable.
144	2·081	Rough pasture.
145	27·253	Rough pasture, foot-path, and streams.
146	25·939	Rough pasture and footpath.
147	7·915	Arable, streams, foot-path, and rough pasture.
148	7·571	Arable, streams, foot-path, rough pasture, &c.
149	6·402	House, arable, and stream.
150	1·613	Arable, rough pasture, and footpath.
151	8·008	Arable.
152	8·311	Arable, rough pasture, and footpath.
153	1·242	Allt Mhèine (part of).
154	36·323	Rough pasture, foot-path, &c.
155	6·744	Wood and stream.
156	10·959	House, arable, and stream.
157	·269	Wood, &c.
158	8·051	Arable, &c.
159	1·074	Houses, road, and waste.
160	·982	Arable.
161	4·557	Arable and limekiln.
162	3·694	Rough pasture and stream.
163	·387	Rough pasture.
164	·704	Wood.
165	6·848	Wood.
166	2·391	Heathy pasture.
167	3·556	Heathy pasture.
168	7·767	Heathy pasture, foot-path, and stream.
169	11·037	Wood and stream.
170	·687	Heathy pasture.
171	3·064	Heathy pasture, foot path, and stream.

No. on Plan.	Area in Acres.	Remarks.
172	3·223	Heathy pasture.
173	8·589	Arable.
174	6·362	Arable, stream, and footpath.
175	·707	Houses, garden, yard, and arable.
176	5·993	Arable.
177	10·919	Arable, streams, and ruins.
178	3·121	Wood.
179	·289	Houses, ruins, and waste.
180	·096	Wood.
181	·063	House and waste.
182	·044	Houses, &c.
183	·151	Wood and stream.
184	1·222	Arable, stream, &c.
185	8·097	Arable.
186	11·628	Rough pasture and stream.
187	·462	Rough pasture.
188	·406	Rough pasture.
189	4·408	Wood.
190	·436	Rough pasture.
191	4·043	Wood and streams.
192	·273	Rough pasture.
193	5·726	Rough pasture.
194	3·397	Wood and road.
195	·272	Rough pasture and road.
196	9·906	Arable, road, footpath, and stream.
197	1·332	Wood.
198	·771	Arable.
199	15·338	Rough pasture and footpath.
200	198·429	Heathy and rough pasture, streams, and footpath.
201	4·327	Arable.
202	39·789	Heathy and rough pasture.
203	20·506	Arable, rough pasture, ruins, and road.
204	20·394	Rough pasture and stream.
205	·098	Houses, &c.
206	1·003	Newton Burn (part of).
207	23·522	Arable, stream, ruins, and road.
208	3·977	Rough pasture, ruin, and stream.
209	4·847	Arable.
210	·081	Arable.
211	·108	Arable.
212	·310	Arable.
213	·068	Arable.
214	·032	Arable.
215	7·091	Rough pasture, road, &c.
216	·387	Arable.
217	·134	Arable.
218	·130	Arable.
219	·143	Arable.
220	·578	Brushwood.
221	8·577	Arable, stream, road, &c.
222	5·592	Rough pasture and road.
223	·163	Houses and yard.
224	15·910	Arable and road.
225	·783	Arable.
226	1·151	Wood.
227	9·607	Rough pasture and ruin.
228	·265	Brushwood.
229	29·663	Rough pasture and footpath.
230	·375	Rough pasture.
231	1·290	Brushwood.
232	3·833	Arable and rough pasture.
233	1·158	Rough pasture.
234	·705	Brushwood, &c.
235	6·940	Wood.
236	8·969	Allt Ard Dhonaig.
237	·347	Arable.
238	1·472	Finglen Burn.
239	14·622	Arable, rough pasture, and footpath.
240	·095	Rough pasture.
241	19·561	Arable, rough pasture, and road.
242	·223	Houses and waste.
243	5·627	Wood.
244	16·952	House, arable, road, &c.
245	·129	Wood.
246	·513	Arable.
247	10·753	Arabe.
248	48·446	Rough pasture.
249	40·953	Rough pasture.

No. on Plan.	Area in Acres.	Remarks.
250	1·894	Rough pasture.
251	1·293	Allt na Leacainn.
252	3·828	Rough pasture.
253	58·142	Rough pasture.
	2513·080	Area of the numbered portion of the Parish of Killin (Detached, No. 2).

UNNUMBERED (DRAWN PRINCIPALLY ON SIX-INCH SCALE).

5460·911	Moorland, &c.
5460·911	Area unnumbered.
2513·080	Area numbered.
7973·991	Area of the whole of the Parish of Killin (Detached, No. 2).

RECAPITULATION.

7240·050	Land.
7·321	Public roads.
726·620	Water.
7973·991	Area of the Parish of Killin (Detached, No. 2).

RECAPITULATION FOR THE PARISH.

96892·392	Land.
33·348	Public roads.
1424·698	Water.
98350·438	Total area of the Parish of Killin, in the County of Perth.

NOTE.—Kenmore (Detached, No. 1) and Weem (Detached, No. 1) are situated within the Parish of Killin; the Areas will be found in the Books of Reference for the respective Parishes.

INDEX TO PLACES

IN THE

PARISH OF KILLIN.

COUNTY OF PERTH.

Name of Place.	No. of Sheet.		Descriptive Remarks.
	6-inch scale.	25·344-inch scale.	
Acharn - - -	LXXX.	6	A farmsteading.
Allt Achaidh Mhoir - -	"	3	A stream.
Allt an Airgid - -	"	"	A stream.
Allt an Fhaing - -	"	5	
Allt Aridh an Fhraoich -	LXVIII.	13	
Allt a'Bhaile Cruinne -	"	15	
Allt a'Bhorland - -	"	14	
Allt an Sput Bhranndaidh -	"	"	
Allt na Bailce - -	"	15	
Allt na Ceardaich - -	"	"	
Allt Glas - - -	LXXX.	6	
Allt Lairig na h-Eala -	"	10	
Allt Mhuilinn - -	"	5	
Allt na Cloiche Glaise -	"	"	
Allt na Lice - - -	"	6	
Ardchyle - - -	"	9	A village.
Ardchyle Burn - -	"	13	
Ardnagaul - - -	"	6	Two cothouses.
Beinn Leathan - -	"	10	A hill.
Bovain - - -	"	5	A farmsteading
Boreland - - -	LXVIII.	14	A mansion.
Bridge of Lochay - -	"	"	
Bridge of Dochart - -	LXXX.	2	
Central Bank of Scotland -	"	"	
Church (Parish) - -	"	"	
Clachaig House - -	"	"	
Cnoc Beannuichte - -	"	"	A knoll.
Craignavie - - -	"	6	Three cothouses.
Craobh an Easain - -	"	2	A large ash-tree.
Creag a'Bhuachaille -	"	5	A rocky point.
Creag na Dunaich - -	"	2	A cliff.
Creag Bhuidhe - -	"	"	Rocky ground.
Creag Ghlas - - -	"	"	A rocky knoll.
Creag an Fhithich - -	LXVIII.	9	
Creag na Craoibhe - -	"	13	A cliff.
Creag Mhòr - - -	"	"	A rocky slope.
Coire nam Bonnach -	LXXX.	2	A hollow.
Dun Beag - - -	"	"	A knoll.
Dun Mòr - - -	"	"	A knoll.
Dun Lochay - - -	LXVIII.	14	A knoll.
Druim na Lairige - -	"	15	A cothouse.

Name of Place.	No. of Sheet. 6-inch scale.	No. of Sheet. 25·344-inch scale.	Descriptive Remarks.
Easter Lix	LXXX.	9	A farmsteading.
Eilean Uaine	,,	2	A dwelling house.
Ellancoar	,,	6	A cothouse.
Falls of Dochart	,,	2	
Finlarig	LXVIII.	15	A farmsteading.
Finlarig Castle	,,	,,	The ruins of an ancient castle.
Free Church	LXXX.	2	
Garbh Innis	,,	,,	An island.
Gleann Dubh	,,	13	A ravine.
Glen Dochart	,,	6 & 10	
Innis Bhuidhe	,,	2	An island.
Killin	,,	2 & 3	A village.
Kinnell	,,	3	A mansion.
Leckine	,,	9	A farmsteading.
Lix, T.P.	,,	,,	
Manse (Parish)	,,	2	
Manse (Free Church)	,,	,,	
Meann Dubh	LXVIII.	13	A cliff.
Meall Liath	,,	11	A hill.
Middle Lix	LXXX.	10	A farmsteading.
Mid Hill	,,	5	
Millmore	,,	2	A corn and sawmill.
Monomore	,,	,,	Part of the village of Killin.
Mid Hill	LXVIII.	13	
Murlaganbeg	,,	,,	The ruins of a farmsteading.
Murlaganmore	,,	,,	A farmsteading.
Park Cottage	,,	14	A cothouse.
River Lochay	,,	13 & 14	
River Dochart	LXXX.	2 & 3	
School (Endowed)	,,	2	
School (Female)	,,	,,	
School (Free Church)	,,	9	In Ardchyle village.
Srath Mhuilinn	,,	13	A farmsteading.
Streethouse Inn	,,	2	
Tigh a'Chnoic	,,	13	A farmsteading.
Tigh an Tuim	,,	9	A farmsteading.
Tigh na Circe-fraoich	,,	10	A cothouse.
Tom nan Aingeal	,,	2	A knoll.
Tom na Croiche	,,	,,	A knoll.
Union Bank of Scotland	,,	,,	
Wester Lix	,,	6	A farmsteading.
Yellow Cottage	,,	2	

PARISH OF KILLIN (Detached, No. 2).

Allt Ard Dhonaig	LXIX.	10	
Allt Thulachain	,,	13	
Allt Mheine	,,	7	
Ardconaig	,,	10	Cottars' houses.
Bealloch	,,	,,	Two farmsteadings.
Breadalbane Arms	,,	,,	

Name of Place.	No. of Sheet.		Descriptive Remarks.
	6-inch scale.	25·344-inch scale.	
Chapel - - -	LXIX.	11	The ruins of an ancient chapel.
Craggan - - -	,,	10	Cothouses.
Creag Cairsein - -	,,	13	A ridge of rocks.
Croftdow - - -	,,	10	Two cothouses.
Croftnabeallie - -	,,	,,	A cothouse.
Croftshennach - -	,,	,,	A cothouse.
Dall - - -	,,	,,	A farmsteading.
Easter Tullochcan - -	,,	13	A farmsteading.
Finglen - - -	,,	10	A cothouse.
Finglen Burn - -	,,	,,	
Licknie - - -	,,	7	A farmsteading.
Margbeg - - -	,,	11	A farmsteading.
Margmore - - -	,,	,,	A farmsteading and cothouse.
Margnacrainaig - -	,,	,,	A farmsteading.
Poll Lairige - -	,,	10	A cothouse.
School - - -	,,	,,	In the Ard Dhonaig district.
Tombane - - -	,,	,,	Three cothouses.
Wester Tullochcan -	,,	13	A farmsteading.

LONDON:
Printed by George Edward Eyre and William Spottiswoode,
Printers to the Queen's most Excellent Majesty.
For Her Majesty's Stationery Office.

ORDNANCE SURVEY OF SCOTLAND.

BOOK OF REFERENCE TO THE PLAN

OF THE

PARISH OF KILMADOCK,

IN THE

COUNTY OF PERTH,

CONTAINING 24783·195 ACRES.

COLONEL SIR HENRY JAMES, R.E., F.R.S., F.G.S., &c.,
SUPERINTENDENT OF THE ORDNANCE SURVEY.

PRINTED AT THE ORDNANCE SURVEY OFFICE, SOUTHAMPTON.

1864.

Price Three Shillings.

he ground,
ual to one

e, the area

is Book.

re included

—31·4.

eet contains
ole reference
unty Plans,

the Scales

SALE OF THE ORDNANCE PLANS. ..... W

ENGLAND.

lborn Bars.	Keswick	Mr. James Mayo.	..... T
5, Hereford ngton.	Lancaster	Messrs. E. & J. L. Milner, 37 & 38 Church Street.	..... T
o., 39, Pa-	Liverpool	Messrs. G. Philip, Son, & Nephew, 49 & 51, South Castle Street.	
aring Cross.	Longton	Messrs. Webb & Hunt, 9, Castle St	
29, Parlia- [Cross.	Maryport	Mr. F. S. Wright.	
33, Charing	Malton	Mr. John Adair.	
leet Street.	Manchester	Mr. H. Smithson. [New Road	x Saxon
iccadilly.	North Shields ..	Mr. W. T. Hansbrow, 111, Bury	
n, 32, Fleet	Norwich	Mr. E. Slater, 16, St. Ann's Square	
rpool.	Newcastle	Mr. J. Phillipson.	or Subsequent
nd, West.	Newport, I. W...	Mr. H. Pigg.	
., 8, Royal	Oldham.....	Mr. R. Turner.	
Row, E.C.	Oxford	Mr. Gubbins.	
Paternoster	Pembroke	Mrs. Hannah Hirst.	tials :—
	Penrith	Messrs. Spiers & Son.	
	Portsmouth	Mr. R. C. Treweeks.	..... C.F.
[Wright).	Portsea	Mr. B. T. Sweeten.	..... T.C.
Napper &	Plymouth	Mr. W. H. Charpentier.	..... C.W.
	Preston	Mr. Griffin.	..... Def.
Vestgate.	Reading	Mr. J. Land.	..... T.S.
	Rochdale.....	Mr. R. Veevers.	
	Richmond, Yorks.	Mr. G. Lovejoy.	
ason.	Ripon.....	Messrs. E. Wrigley & Son.	
	Ryde, Isle of Wight	Mr. J. Bell.	
		Messrs. Johnston & Co.	

Where a change occurs in the boundaries, the symbol [o—o] is used to show the part at which the change takes place.

EXPLANATORY REMARKS.

The Scale of the Parish Plans is the 1-2500th of the actual length on the ground, and is equal to 25·344 inches to a mile, which is very approximately equal to one square inch to one acre, the square of 1·0018 inch being equal to one acre.

The length of each sheet is one and a-half miles, and the width one mile, the area of each sheet is therefore 960 acres.

Each enclosure has a reference number to the area which is given in this Book.

The Braces [/] on the plans are to indicate that the spaces so braced are included under the same reference number.

The Altitudes in feet above the Mean Level of the Sea are written thus —31·4.

The Scale of the Plans of the County is 6 inches to a mile, and each sheet contains the same area as 16 sheets of the Parish Plans. There is, therefore, a double reference number to each sheet as VI. 9., the Roman Numerals referring to the County Plans, the Arabic Figures to the Parish Plans.

The following are the characters employed on the Ordnance Plans on the Scales of 1·2500 and 6 inches to a mile:—

County Names	C	Hundreds or Wards	W
Parishes	P	Townships	T
Extra Parochial	E	Division of Townships	T

Antiquities ..... ROMAN / Druidical or Saxon / Norman or Subsequent

The descriptions of the boundaries are shown by the following initials :—

Centre of Stream	*C.S.*	Centre of Fence	*C.F.*
Centre of Road	*C.R.*	Top of Cop	*T.C.*
Side of Stream or Drain	*S.S.* or *S.D.*	Centre of Wall	*C.W.*
Root of Hedge	*R.H.*	Defaced	*Def.*
Face of Wall	*F.W.*	Track of Stream	*T.S.*

Undefined ..... *Und.*

Where a change occurs in the boundaries, the symbol [o—o] is used to show the part at which the change takes place.

TABLE

FOR CONVERTING DECIMAL PARTS OF AN ACRE INTO ROODS AND PERCHES.

Perches.	0 Rood.	1 Rood.	2 Roods.	3 Roods.	Perches.	0 Rood.	1 Rood.	2 Roods.	3 Roods
0	·000	·250	·500	·750	21	·131	·381	·631	·881
1	·006	·256	·506	·756	22	·137	·387	·637	·887
2	·012	·262	·512	·762	23	·144	·394	·644	·894
3	·019	·269	·519	·769	24	·150	·400	·650	·900
4	·025	·275	·525	·775	25	·156	·406	·656	·906
5	·031	·281	·531	·781	26	·162	·412	·662	·912
6	·037	·287	·537	·787	27	·169	·419	·669	·919
7	·044	·294	·544	·794	28	·175	·425	·675	·925
8	·050	·300	·550	·800	29	·181	·431	·681	·931
9	·056	·306	·556	·806	30	·187	·437	·687	·937
10	·062	·312	·562	·812	31	·194	·444	·694	·944
11	·069	·319	·569	·819	32	·200	·450	·700	·950
12	·075	·325	·575	·825	33	·206	·456	·706	·956
13	·081	·331	·581	·831	34	·212	·462	·712	·962
14	·087	·337	·587	·837	35	·219	·469	·719	·969
15	·094	·344	·594	·844	36	·225	·475	·725	·975
16	·100	·350	·600	·850	37	·231	·481	·731	·981
17	·106	·356	·606	·856	38	·237	·487	·737	·987
18	·112	·362	·612	·862	39	·244	·494	·744	·994
19	·119	·369	·619	·869	40	·250	·500	·750	1·000
20	·125	·375	·625	·875					

N.B.—To convert Decimal Fractions of an Acre into Roods and Perches, multiply the decimal first by 4 and then by 40, preserving the same number of decimals in the product.

Examples—

A.	R.	P.	Acres.
			633·357
			4
			1·428
			40
633	1	17	17·120

A.	R.	P.	Acres.
			527·013
			4
			·052
			40
527	0	2	2·080

PARISH OF KILMADOCK,

IN THE

COUNTY OF PERTH.

No. on Plan.	Area in Acres.	Description.	No on Plan.	Area in Acres.	Description.
1	5103·491	Heathy & rough pasture, moss, streams, roads, &c.		6312·690	*Brought forward.*
			31	1·114	Houses, ruins, yard, &c. (Severie).
2	·136	Heathy pasture.	32	4·002	Arable.
3	·326	Rough pasture.	33	1·012	Arable.
4	·072	Rough pasture.	34	4·943	Arable.
5	·348	Rough pasture & slope.	35	5·440	Arable.
6	33·038	Heathy pasture.	36	1·214	Arable.
7	57·279	Heathy pasture and slope.	37	·880	Wood.
			38	10·103	Arable, rough pasture, stream, &c.
8	10·731	Arable & heathy pasture.	39	·220	House and garden (Auchleshie).
9	5·409	Heathy pasture.			
10	1·478	Arable.	40	1·400	Arable.
11	18·872	Arable, stream, & road.	41	1·315	Wood.
12	3·872	Arable & stream.	42	4·816	Arable.
13	3·994	Heathy pasture, road, & stream.	43	9·544	Arable.
			44	17·340	Arable.
14	3·125	Arable.	45	3·314	Arable, house, stream, &c.
15	7·394	Arable.			
16	7·496	Heathy pasture, and road.	46	·335	Houses, garden, yard, &c. (Auchleshie).
17	3·700	Arable, slope, & stream.	47	·405	Arable.
18	2·904	Arable & stream.	48	12·933	Arable.
19	7·214	Arable.	49	13·712	Arable.
20	2·534	Arable.	50	2·222	Statute labor road.
21	1·440	Houses, garden, yard, &c. (Shiels).	51	·699	Houses, garden, & yard (Dalvey).
22	3·480	Arable & stream.	52	17·511	Arable.
23	·196	Wood.	53	1·066	Wood.
24	9·484	Arable & rough pasture.	54	9·490	Wood.
			55	23·168	Arable.
25	1·681	Arable.	56	11·479	Arable.
26	4·725	Arable & rough pasture.	57	11·265	Arable.
			58	7·189	Arable.
27	7·026	Arable & rough pasture.	59	10·197	Arable.
			60	8·972	Arable.
28	3·523	Arable.	61	15·415	Arable.
29	3·231	Arable.	62	11·346	Arable.
30	4·491	Arable.	63	2·261	Wood.
	5312·690	*Carried forward.*		5539·012	*Carried forward.*

No. on Plan.	Area in Acres.	Description.
	5539·012	*Brought forward.*
64	·289	Arable.
65	4·620	Arable.
66	·219	Wood.
67	7·572	Arable & road.
68	1·427	Wood.
69	·139	House, &c.
70	·160	Wood.
71	·190	Arable.
72	11·207	Stream (Keltie Water, part of).
73	·513	Arable.
74	1·085	Orchard.
75	·531	Orchard.
76	·437	Nursery.
77	·406	Garden.
78	·157	House, &c. (Dalvorich).
79	.044	House, &c.
80	·317	Wood.
81	8·541	Wood & roads.
82	1·620	Garden & houses.
83	1·234	Wood.
84	·411	Arable.
85	·299	House and frontage (Cambusmore).
86	·388	Bowling green, &c.
87	·412	Houses, yard, &c.
88	·088	House, wood, &c.
89	26·060	Arable.
90	1·419	Wood.
91	17·474	Wood.
92	10·047	Heathy pasture.
93	14·145	Arable, road, & heathy pasture.
94	1·139	Arable.
95	1·792	Heathy pasture.
96	9·732	Arable & road.
97	·647	Houses, garden, yard, &c.
98	1·029	Wood.
99	14·383	Arable.
100	17·174	Arable.
101	4·264	Wood.
102	2·663	Wood.
103	·182	Wood.
104	·876	Wood.
105	8·654	Arable & road.
106	13·533	Arable.
107	11·138	Arable, rough pasture, & ruin.
108	27·318	Arable.
	5764·987	*Carried forward.*

No. on Plan.	Area in Acres.	Description.
	5764·987	*Brought forward.*
109	38·499	Arable.
110	35·030	Arable & rough pasture.
111	29·546	Wood.
112	74·196	Arable.
113	37·468	Arable.
114	22·403	Arable.
115	27·578	Arable.
116	15·118	Arable.
117	7·217	Rough pasture.
118	·985	Houses, garden, yard, &c. (Balvorist).
119	25·085	Arable & road.
120	1·083	Arable.
121	29·109	Rough pasture.
122	18·078	Arable.
123	17·305	Wood.
124	16·319	Arable.
125	16·337	Arable.
126	1·133	Houses, gardens, yards, &c. (Upper Drumbane)
127	16·268	Arable.
128	3·452	Wood.
129	12·410	Arable.
130	·109	House, garden, &c. (North Drummond).
131	2·372	Arable.
132	8·885	Rough pasture.
133	43·074	Arable.
134	10·515	Rough pasture.
135	3·609	Wood.
136	·641	House, garden, & yard.
137	·149	Houses, yard, &c. (South Drummond).
138	31·986	Arable, rough pasture, road, & stream.
139	3·858	Arable & stream.
140	9·693	Arable, &c.
141	·688	Houses, garden, yard, &c. (Ballachraggan).
142	14·257	Arable & rough pasture.
143	·115	Pond.
144	3·514	Arable & rough pasture.
145	42·329	Rough pasture.
146	3·545	Arable.
147	4·449	Arable.
148	63·346	Heathy pasture.
149	13·426	Arable.
150	5·956	Heathy pasture.
151	9·673	Arable & rough pasture.
152	3·676	Rough pasture.
	6489·471	*Carried forward.*

No. on Plan.	Area in Acres.	Description.	No. on Plan.	Area in Acres.	Description.
	6489·471	*Brought forward.*		8485·962	*Brought forward.*
153	11·982	Arable & rough pasture.	194	8·593	Arable.
154	9·461	Rough pasture.	195	4·661	Wood.
155	18·416	Arable & road.	196	·063	House, &c. (Torrie Cottage).
156	11·240	Arable & stream.			
157	11·574	Arable & rough pasture.	197	8·584	Rough pasture, wood, & slope.
158	1·473	Houses, garden, yard, &c. (Drumloist).	198	2·060	Wood & slope.
159	13·745	Arable, rough pasture, quarry, & roads.	199	·651	Wood & rough pasture.
			200	·669	Wood.
160	15·431	Arable.	201	3·264	Rough pasture.
161	13·212	Wood.	202	33·646	Arable, road, & marsh.
162	·598	Rough pasture.	203	13·894	Arable & road.
163	23·422	Wood.	204	5·646	Trust road.
164	1·244	Heathy pasture.	205	·196	Rough pasture.
165	34·860	Wood.	206	31·720	Arable & slope.
166	6·608	Wood.	207	·928	Rough pasture.
167	·634	Road.	208	14·237	Arable & road.
168	1626·327	Heathy & rough pasture, moss, arable, streams, & roads.	209	17·513	Arable, rough pasture, & road.
			210	12·814	Arable, rough pasture, & road.
169	53·281	Loch Mahaick.			
170	5·222	Heathy pasture.	211	·235	Pond.
171	28·739	Arable & road.	212	11·408	Wood & marsh.
172	·758	Moss.	213	·209	Road.
173	·201	Arable, &c.	214	4·318	Wood.
174	·925	Houses, garden, yard, &c. (Coldhome).	215	10·945	Arable & road.
			216	1·277	Houses, garden, yard, road, &c. (Ballachallan).
175	3·329	Arable.			
176	3·468	Arable.			
177	14·555	Arable.	217	1·332	Arable & road.
178	11·193	Arable & road.	218	·372	Wood.
179	6·540	Arable.	219	76·558	Arable, wood, & slope.
180	2·814	Arable.	220	1·907	Wood.
181	·071	House, &c.	221	·301	Wood.
182	1·609	Houses, garden, yard, arable, &c. (Calziebohalzie).	222	1·287	Arable & rough pasture.
			223	·206	Houses & gardens (Tynamoin).
183	23·363	Arable, stream, &c.	224	1·190	Arable.
184	5·034	Arable, stream, &c.	225	·597	Arable & house.
185	4·235	Arable & heathy pasture.	226	·359	House, garden, & road (Straait).
186	·152	Arable.	227	5·831	Arable & shed.
187	1·158	Wood & rough pasture.	228	·614	Wood.
188	3·933	Arable & rough pasture.	229	·184	Road.
189	14·474	Arable, road, slope, & stream.	230	·772	Wood.
			231	22·858	Arable, road, & pond.
190	6·228	Arable & road.	232	23·322	Arable, rough pasture, & road.
191	1·086	Wood & stream.			
192	1·900	Rough pasture.	233	6·132	Rough pasture & marsh.
193	1·996	Wood.	234	·130	Pond.
	8485·962	*Carried forward.*		8817·445	*Carried forward.*

No. on Plan.	Area in Acres.	Description.
	8817·445	*Brought forward.*
235	15·894	Wood & stream.
236	5·051	Rough pasture, wood, stream, & road.
237	·331	Rough pasture.
238	4·117	Arable & wood.
239	7·916	Arable & wooded slope.
240	6·516	Wood.
241	11·994	Rough pasture & wood.
242	5·161	Arable.
243	5·741	Arable & road.
244	9·771	Rough pasture, marsh, & arable.
245	5·601	Rough pasture, wood, & marsh.
246	9·004	Arable & rough pasture.
247	6·558	Arable.
248	·561	Wood.
249	·762	Houses, garden, yard, & road (Cambusbeg).
250	11·508	Arable & rough pasture.
251	4·929	Rough pasture.
252	5·433	Arable.
253	9·318	Arable.
254	34·746	Rough pasture & road.
255	5·465	Heathy pasture.
256	6·664	Arable & road.
257	10·588	Arable.
258	10·218	Arable.
259	·251	Wood.
260	11·936	Arable.
261	2·871	Rough pasture & road.
262	1·557	Arable.
263	11·324	Arable.
264	1·973	Rough pasture, &c.
265	58·135	Arable & ruin.
266	38·432	Rough pasture & road.
267	26·455	Arable.
268	26·486	Arable.
269	13·118	Arable & road.
270	30·951	Arable & rough pasture.
271	12·796	Rough pasture & arable.
272	·360	Houses, garden, & yard (Tynaspirit).
273	10·145	Arable, brushwood, & stream.
274	27·781	Rough pasture, marsh, & road.
275	2·054	Arable.
276	·669	Wood & stream.
277	·746	Arable.
	9289·332	*Carried forward.*

No. on Plan.	Area in Acres.	Description.
	9289·332	*Brought forward.*
278	·594	Houses, gardens, yard, &c. (Laighlands).
279	2·182	Wood & slope.
280	1·260	Arable.
281	2·001	Rough pasture.
282	3·129	Arable.
283	3·493	Arable.
284	122·874	Rough pasture, road, & marsh.
285	87·692	Rough pasture & sand pit.
286	21·213	Arable.
287	5·530	Arable.
288	3·814	Arable.
289	·248	Ruins, &c.
290	34·920	Arable & stream.
291	24·867	Arable.
292	10·815	Rough pasture.
293	16·790	Arable & marsh.
294	11·871	Arable.
295	8·127	Rough pasture and stream.
296	7·886	Arable & rough pasture.
297	8·323	Arable & road.
298	·490	Rough pasture and marsh.
299	1·339	Rough pasture.
300	·086	Rough pasture.
301	14·993	Arable, rough pasture, & stream.
302	2·361	Rough pasture and stream.
303	11·938	Statute labor road.
304	·154	Wood.
305	·568	House, garden, arable, & road (Craigton).
306	·269	Wood.
307	4·409	Arable.
308	18·554	Arable & road.
309	10·933	Rough pasture.
310	162·948	Rough pasture.
311	18·049	Rough pasture.
312	20·979	Rough pasture.
313	3·687	Arable.
314	·918	Houses, arable, and rough pasture (Colvey)
315	14·310	Arable.
316	·841	Wood.
317	·760	Arable & ruins.
318	6·660	Arable.
	9962·207	*Carried forward.*

PARISH OF KILMADOCK.

No. on Plan.	Area in Acres.	Description.	No. on Plan.	Area in Acres.	Description.
	9962·207	*Brought forward.*		10420·102	*Brought forward.*
319	2·012	Arable & rough pasture.	360	11·810	Stream (Annet Burn).
320	26·129	Rough pasture and stream.	361	7·480	Arable, road, & rough pasture.
321	12·709	Arable.	362	·304	Rough pasture.
322	21·239	Arable.	363	·252	Garden.
323	26·261	Rough pasture.	364	10·519	Arable.
324	27·687	Rough pasture.	365	5·171	Arable, rough pasture, & road.
325	49·871	Rough pasture.			
326	6·690	Wood.	366	1·108	Houses, garden, yard, &c. (Annet).
327	1·106	Wood.			
328	8·977	Rough pasture.	367	1·405	Arable.
329	17·379	Rough pasture and marsh.	368	19·945	Arable & rough pasture.
			369	9·896	Arable.
330	13·337	Arable & rough pasture.	370	13·435	Arable, rough pasture, & road.
331	2·224	Arable.			
332	3·808	Rough pasture.	371	13·910	Rough pasture.
333	7·435	Arable & rough pasture.	372	9·951	Arable.
334	1·557	Wood.	373	30·739	Arable & rough pasture.
335	16·957	Arable.	374	1·034	Arable.
336	10·194	Arable.	375	·206	Houses, garden, yard, & road (Essmitchell).
337	5·568	Wood.			
338	10·350	Arable.	376	10·928	Rough pasture.
339	13·051	Wood.	377	30·005	Arable.
340	4·147	Rough pasture.	378	21·775	Wood.
341	20·862	Arable, brushwood, rough pasture, and stream.	379	·622	Rough pasture.
			380	23·357	Rough pasture.
			381	15·918	Arable & rough pasture.
342	·091	Garden.	382	11·183	Arable & road.
343	6·072	Rough pasture, arable, & stream.	383	35·186	Arable, slope, & road.
			384	33·531	Arable, rough pasture, & road.
344	14·075	Arable, rough pasture, stream, & road.	385	29·953	Arable & road.
345	5·154	Rough pasture and stream.	386	4·619	Wood & rough pasture.
			387	18·024	Arable & road.
346	11·185	Arable.	388	1·077	Wood.
347	1·740	Wood.	389	19·531	Arable & road.
348	6·952	Arable & pond.	390	1·489	Wood.
349	13·119	Arable & rough pasture.	391	16·408	Arable.
350	16·848	Arable & rough pasture.	392	11·959	Arable.
351	·958	Houses, garden, yard, road, &c. (Upper Coilentowie).	393	13·284	Arable.
			394	5·539	Wood.
			395	18·099	Arable, rough pasture, stream, & slope.
352	10·078	Arable.			
353	9·027	Arable & road.	396	17·823	Arable, rough pasture, stream, & road.
354	·623	Wood.			
355	7·860	Wood & stream.	397	17·029	Arable, rough pasture, stream, &c.
356	11·215	Arable.			
357	12·668	Arable & road.	398	11·052	Arable, rough pasture, pond, &c.
358	12·358	Arable & road.			
359	8·322	Arable & road.	399	10·368	Arable, road, &c.
	10420·102	*Carried forward.*		10936·026	*Carried forward.*

No. on Plan.	Area in Acres.	Description.	No. on Plan.	Area in Acres.	Description.
	10936·026	*Brought forward.*		11574·408	*Brought forward.*
400	14·104	Arable, slope & road.	436	14·099	Arable, rough pasture, quarry, & road.
401	1·173	Houses, garden, yard, road, &c. (Rosehall).	437	5·093	Arable.
402	9·439	Arable & rough pasture.	438	649·175	Heathy & rough pasture, road, &c.
403	37·500	Arable & rough pasture.			
404	4·544	Heathy pasture.	439	3·790	Statute labor road.
405	34·732	Wood.	440	·272	Furze & road.
406	·972	Heathy pasture.	441	1·749	Heathy pasture.
407	54·255	Wood.	442	116·915	Heathy pasture.
408	26·348	Arable, rough pasture, & slope.	443	15·065	Arable, rough pasture, & marsh.
409	13·275	Arable & stream.	444	3·121	Moss.
410	11·367	Arable.	445	·516	Wood.
411	15·495	Arable.	446	23·946	Arable, rough pasture, & marsh.
412	20·365	Arable & road.			
413	3·341	Wood & stream.	447	·488	Houses, garden, &c. (Middle Torrie).
414	22·582	Arable, rough pasture, stream, & road.	448	38·304	Arable, road, & pond.
415	18·545	Arable, rough pasture, brushwood, stream, & road.	449	·500	Wood.
			450	14·824	Arable, houses, wood, &c.
416	31·698	Arable, rough pasture, moss, brushwood, stream, & road.	451	·584	Wood & quarry.
			452	·616	Houses, garden, wood, yard, &c. (Wester Torrie).
417	29·254	Arable & road.			
418	26·962	Arable & road.	453	·675	Wood.
419	9·617	Arable.	454	17·860	Arable & road.
420	15·302	Arable.	455	18·134	Arable, wood, & road.
421	13·034	Heathy & rough pasture.	456	·744	Houses, garden, yard, &c. (Easter Torrie).
422	3·248	Rough pasture.	457	·555	Wood.
423	9·486	Wood.	458	17·159	Arable & rough pasture.
424	2·107	Wood.	459	14·936	Arable, marsh, & furze.
425	5·797	Wood.	460	14·207	Arable.
426	5·014	Heathy pasture.	461	34·303	Arable & wooded slope.
427	30·274	Arable, quarry, &c.	462	22·041	Arable & rough pasture.
428	31·472	Arable, quarry, &c.	463	5·496	Wood.
429	5·045	Wood.	464	23·589	Arable, road, & pond.
430	21·610	Arable & road.	465	15·464	Arable & wooded slope.
431	32·035	Arable, rough pasture, road, & stream.	466	16·417	Arable, rough pasture, & brushwood.
432	27·580	Arable & roads.	467	·223	Wood.
433	15·618	Arable, roads, and stream.	468	11·905	Wood & stream.
			469	·302	Arable.
434	12·650	Arable, roads, and stream.	470	·706	Wood & rough pasture.
			471	1·739	Wood.
435	22·542	Arable, rough pasture, stream, road, and slope.	472	·793	Rough pasture & road.
			473	·911	Rough pasture.
	11574·408	*Carried forward.*		12681·624	*Carried forward.*

No. on Plan.	Area in Acres.	Description.
	12681·624	*Brought forward.*
474	2·337	Houses, gardens, yards, rough pasture, &c. (Drumvaick).
475	9·986	Arable & wood.
476	5·691	Arable, &c.
477	6·710	Arable.
478	15·718	Arable, rough pasture, & wood.
479	7·869	Arable & wood.
480	3·654	Arable & wood.
481	1·100	Wood.
482	1·827	Arable.
483	3·267	Wood.
484	2·435	Wood.
485	8·967	Arable & rough pasture.
486	10·114	Arable, wood, & rough pasture.
487	·401	Wood.
488	·268	Wood.
489	9·885	Arable, wood, & rough pasture.
490	2·626	Wood, road, &c.
491	8·360	Arable.
492	2·144	Wood, &c.
493	2·188	Easter Loch of Daldorn (part of).
494	3·841	Wood.
495	·175	House, garden, &c.
496	29·829	Arable & road.
497	30·838	Arable, wood, & road.
498	1·128	Houses, garden, yard, &c. (Upper Lanrick).
499	30·295	Arable.
500	·193	Wood.
501	·210	Houses, garden, & yard.
502	3·990	Arable.
503	6·789	Arable & wood.
504	8·108	Arable, rough pasture, & road.
505	1·503	Wood.
506	·445	Rough pasture & road.
507	3·166	Arable & rough pasture.
508	3·170	Arable & wood,
509	1·219	Wood & road.
510	·671	Road.
511	5·270	Arable.
512	·744	Houses, garden, yard, &c. (Wester Coillechat).
513	·730	Pond.
	12919·485	*Carried forward.*

No. on Plan.	Area in Acres.	Description.
	12919·485	*Brought forward.*
514	14·158	Arable, rough pasture, marsh, & road.
515	·868	Pond.
516	6·806	Arable & rough pasture.
517	14·886	Wood.
518	5·439	Arable & brushwood.
519	7·352	Arable.
520	21·027	Trust road.
521	13·333	Arable & wood.
522	·635	Arable.
523	1·660	Garden & house.
524	86·585	Wood, house, roads, &c.
525	7·811	Arable & roads.
526	·388	House, garden, yard, &c.
527	·476	Wood.
528	33·835	Arable.
529	12·218	Arable, brushwood, rough pasture, and stream.
530	9·385	Arable.
531	4·212	Arable.
532	·407	Pond.
533	2·020	Rough pasture & road.
534	9·176	Rough pasture & road.
535	19·943	Arable & road.
536	12·904	Arable & rough pasture.
537	15·091	Arable & brushwood.
538	11·256	Arable.
539	5·736	Rough pasture, arable, & stream.
540	11·245	Arable.
541	5·901	Arable.
542	13·767	Arable.
543	16·211	Arable.
544	21·888	Arable.
545	11·003	Arable.
546	16·909	Arable, stream, &c.
547	9·060	Arable, wood, rough pasture, & stream.
548	·873	Wood.
549	11·881	Arable & road.
550	6·825	Arable.
551	4·484	Arable & roads.
552	·886	Houses, garden, yard, &c. (Lower Coilentowie).
553	5·608	Arable.
554	8·913	Arable.
	13382·546	*Carried forward.*

No. on Plan.	Area in Acres.	Description.
	13382·546	*Brought forward.*
555	5·426	Wood & stream.
556	7·893	Arable.
557	4·293	Arable.
558	·361	Wood.
559	1·570	Wood.
560	·304	Rough pasture.
561	·598	Wood.
562	1·418	Houses, garden, yard, &c. (Coillechat).
563	1·125	Rough pasture & road.
564	4·188	Arable.
565	9·418	Arable.
566	6·974	Wood & road.
567	·734	Road.
568	10·300	Arable & road.
569	2·732	Wood.
570	1·111	Arable.
571	3·988	Wood.
572	10·647	Arable.
573	·767	Wood.
574	·857	Houses & arable (Tinagulloch).
575	·222	Wood.
576	·753	Arable, road, & slope.
577	·338	Wood.
578	8·171	Arable.
579	2·563	Arable.
580	5·054	Wood & road.
581	5·375	Wood, arable, road, & stream.
582	13·491	Wood, house, road, & stream.
583	·984	Arable.
584	2·721	House & ornamental ground (Lanrick Castle).
585	7·010	Arable, road, slope, &c.
586	9·282	Wood, roads, & slope.
587	1·588	Garden & house.
588	·530	House, yard, & slope.
589	46·968	Wood & roads.
590	50·702	Wood, gravel pit, roads, & streams.
591	14·964	Arable.
592	12·508	Arable.
593	13·433	Arable.
594	2·254	Rough pasture.
	13656·161	*Carried forward.*

No. on Plan.	Area in Acres.	Description.
	13656·161	*Brought forward.*
595	44·391	Dunblane, Doune, and Callander Railway (part of).
596	6·955	Arable & road.
597	1·272	Rough pasture & road.
598	10·839	Arable.
599	14·040	Arable.
600	12·668	Wood.
601	7·410	Arable.
602	7·404	Arable.
603	8·074	Arable.
604	3·287	Wood.
605	·934	Arable.
606	2·216	Rough pasture.
607	3·183	Arable & rough pasture.
608	2·945	Arable.
609	3·921	Arable & rough pasture.
610	4·647	Arable.
611	8·046	Arable, rough pasture, & slope.
612	19·250	Arable, wood, rough pasture, & road.
613	1·400	Wood.
614	24·476	Arable, wood, rough pasture, & road.
615	1·334	Houses, gardens, yard, pond, & road (Milton)
616	1·181	Wood, &c.
617	21·538	Arable.
618	10·533	Wood.
619	14·317	Arable, rough pasture, stream, & road.
620	6·364	Arable.
621	15·900	Wood, road, & stream.
622	15·691	Arable.
623	14·151	Arable.
624	12·145	Arable.
625	7·303	Rough pasture and stream.
626	17·409	Wood.
627	·393	Road.
628	7·573	Arable.
629	1·598	Road.
630	8·121	Arable.
631	6·148	Arable & wood.
632	6·642	Arable.
633	·982	Arable.
634	2·057	Arable.
635	·692	Houses, garden, yard, road, &c. (Kirkton).
	14015·591	*Carried forward.*

No. on Plan.	Area in Acres.	Description.
	14015·591	*Brought forward.*
636	5·064	Arable & rough pasture
637	·887	Arable & slope.
638	12·158	Arable & slope.
639	6·944	Arable.
640	·238	Wood.
641	·614	Wood & arable.
642	·397	Houses, yard, & road (Burn of Cambus, part of).
643	·180	Wood.
644	·518	Houses, garden, yard, &c. (Burn of Cambus, part of).
645	·632	Wood.
646	1·562	Wood.
647	·415	Pond.
648	·727	Houses, yard, &c.
649	·974	Wood.
650	·429	Wood.
651	·319	House, wood, & road.
652	46·913	Arable, road, & wood.
653	1·692	Arable & road.
654	1·035	Houses, yard, road, & ornamental ground (Doune Lodge).
655	20·619	Arable.
656	2·390	Wood, rough pasture, & stream.
657	13·827	Arable.
658	1·514	Arable, rough pasture, & stream.
659	3·591	Arable.
660	8·562	Arable & stream.
661	11·617	Arable & road.
662	1·039	Houses, garden, yard, & road (West Brae).
663	6·325	Arable.
664	39·376	Arable, rough pasture, stream, & road.
665	9·913	Arable & rough pasture.
666	16·073	Arable.
667	1·345	Houses, garden, yard, road, &c. (Wester Lundie, part of)
668	·196	Pond.
669	13·190	Arable.
670	·770	Road.
671	6·691	Arable.
672	9·546	Arable, rough pasture, & marsh.
	14263·873	*Carried forward.*

No. on Plan.	Area in Acres.	Description.
	14263·873	*Brought forward.*
673	20·094	Arable.
674	3·277	Rough pasture & road.
675	13·874	Arable.
676	3·668	Arable.
677	1·594	Arable, garden, & road.
678	·526	Houses, yard, &c. (Wester Lundie, part of).
679	3·197	Arable.
680	3·614	Arable, wooded slope, & stream.
681	1·717	Wood.
682	17·037	Arable, wood, & stream.
683	·713	Wood.
684	1·047	Houses, garden, & yard (Easter Brae).
685	·316	Wood.
686	14·296	Arable, road, &c.
687	2·139	Arable.
688	37·091	Wood, house, roads, & stream.
689	2·750	Garden, wood, and stream.
690	2·986	Arable, house, stream, &c.
691	·689	Arable & road.
692	2·185	Wood.
693	5·288	Arable, wood, & stream.
694	7·572	Arable, road, & stream.
695	7·701	Arable & stream.
696	13·669	Arable & stream.
697	1·141	Wood.
698	2·877	Houses, gardens, yards, &c. (Buchany).
699	10·826	Arable & stream.
700	·485	Road.
701	1·085	Arable.
702	1·482	Houses, gardens, yards, &c. (Carse of Cambus).
703	7·693	Arable.
704	6·995	Arable & road.
705	2·097	Rough pasture & road.
706	9·682	Arable.
707	26·882	Arable & roads.
708	3·581	Wood.
709	26·312	Arable.
710	13·220	Rough pasture, and stream.
	14545·271	*Carried forward.*

No. on Plan.	Area in Acres.	Description.
	14545·271	*Brought forward.*
711	3·144	Rough pasture, and arable.
712	3·215	Arable.
713	6·730	Arable.
714	15·739	Arable.
715	23·828	Arable, road, & stream.
716	·279	Houses and garden (Mansfield).
717	17·447	Arable, rough pasture, & stream.
718	31·661	Wood.
719	5·995	Arable.
720	11·767	Arable & furze.
721	12·752	Arable & furze.
722	3·237	Furze.
723	13·006	Arable, slope, & stream.
724	·104	House & garden.
725	·219	Pond.
726	4·153	Road.
727	32·267	Arable & stream.
728	55·752	Rough pasture.
729	8·403	Arable.
730	146·414	Westerton Wood.
731	28·881	Arable, marsh, road, & stream.
732	18·782	Arable & rough pasture.
733	15·832	Arable, rough pasture, & road.
734	19·769	Arable & road.
735	24·749	Arable & road.
736	1·100	Houses, garden, & yard (Mid Lundie).
737	7·649	Arable.
738	5·555	Arable.
739	8·628	Arable, rough pasture, stream & road.
740	·820	Houses, garden, & yard (Easter (Lundie).
741	20·367	Arable.
742	11·373	Arable, rough pasture, stream, & road.
743	15·161	Arable & stream.
744	19·873	Arable & stream.
745	26·906	Arable, road, & stream.
746	1·418	Houses, garden, yard, rough pasture, &c. (Lerrocks).
747	20·608	Arable, road, & stream.
748	3·951	Wood.
	15192·805	*Carried forward.*

No. on Plan.	Area in Acres.	Description.
	15192·805	*Brought forward.*
749	24·390	Arable, rough pasture, road, & stream.
750	16·953	Arable, wood, & stream.
751	2·910	Wood.
752	3·677	Wood.
753	1·722	Wood.
754	11·072	Arable.
755	14·597	Arable & wood.
756	·526	Wood.
757	·746	Wood.
758	·753	Wood.
759	·780	Houses&yards(Argaty)
760	3·499	Ornamental ground.
761	56·937	Arable.
762	2·232	Arable & house.
763	1·540	Pond.
764	1·990	Wood.
765	35·725	Arable, house, & stream
766	1·295	Wood.
767	87·736	Wood, roads, & stream (The Drum).
768	13·682	Arable, rough pasture, & road.
769	13·302	Arable & road.
770	8·543	Arable, road, & stream.
770a	·527	Houses, garden, yard, & road (Glenquilk).
771	15·625	Arable, road, & stream.
772	12·407	Arable, road, & stream.
773	10·428	Arable & furze.
774	22·123	Wood.
775	9·570	Arable & furze.
776	11·740	Arable.
777	11·768	Arable & rough pasture.
778	11·124	Arable.
779	·423	Arable & rough pasture.
779a	·026	Strip of arable along boundary.
780	·286	Arable & rough pasture.
781	13·360	Arable & rough pasture.
782	·976	Houses, garden, & yard (Brae of Cessintully).
783	13·780	Arable.
784	12·411	Arable & rough pasture.
785	12·034	Arable.
786	12·863	Arable & rough pasture.
787	5·312	Rough pasture & road.
788	12·900	Rough pasture.
789	43·441	Heathy & rough pasture.
	15730·536	*Carried forward.*

No. on Plan.	Area in Acres.	Description.	No. on Plan.	Area in Acres.	Description.
	15730·536	*Brought forward.*		16498·242	*Brought forward.*
790	2·641	Heathy pasture.	836	15·051	Arable.
791	17·448	Arable & road.	837	2·027	Wood.
792	4·793	Pond.	838	15·807	Arable.
793	23·713	Arable & slope.	839	4·384	Wood.
794	1·312	Wood.	840	8·543	Wood.
795	24·551	Arable, shed, & wood.	841	11·779	Arable.
796	5·632	Arable.	842	1·296	Houses, garden, yard, road, &c. (Wester Broich).
797	3·215	Wood.			
798	21·340	Arable.			
799	14·105	Arable.	843	28·086	Arable & road.
800	1·450	Road.	844	4·031	Wood & rough pasture.
801	20·724	Arable.	845	20·487	Arable & road.
802	·182	House, garden, & yard. (Middlemuir Cottage).	846	19·185	Arable.
			847	12·302	Arable & road.
803	2·558	Arable & road.	848	·894	Road.
804	11·180	Arable.	849	16·402	Arable.
805	13·592	Arable.	850	11·759	Wood.
806	28·703	Arable.	851	8·924	Arable.
807	12·418	Arable.	852	15·922	Arable.
808	261·274	Wood & roads.	853	13·888	Trust road.
809	·304	House and garden (Eastermuir Cottage)	854	51·145	Arable.
			855	1·439	Road.
810	19·419	Arable, rough pasture, & road.	856	1·468	Wood.
			857	35·317	Arable, road, & rough pasture.
811	23·946	Arable & road.			
812	1·403	Wood.	858	2·685	Wood.
813	·908	Wood.	859	1·847	Wood.
814	18·440	Arable & road.	860	114·006	River Teith (part of).
815	21·905	Arable.	861	19·559	Arable & rough pasture.
816	1·630	Wood.	862	·144	Wood.
817	·813	Wood.	863	2·435	Wood.
818	54·525	Arable.	864	·496	Wood.
819	2·263	Wood.	865	5·548	Arable.
820	·438	Wood.	866	·816	Wood & slope.
821	·308	Wood.	867	11·234	Arable & rough pasture.
822	24·285	Arable & road.	868	·219	Wood.
823	32·564	Arable.	869	20·840	Arable, road, & ruin.
824	2·132	House, garden, wood, &c. (Dillot).	870	1·106	Rough pasture.
			871	·487	Wood.
825	1·546	Wood.	872	1·799	Wood & rough pasture.
826	·747	Road.	873	·846	Houses, gardens, &c. (Burnside Cottages).
827	·123	Garden.			
828	8·022	Arable.	874	·412	Road.
829	·322	Wood.	875	·869	Wood.
830	1·372	Rough pasture.	876	14·700	Arable.
831	10·229	Arable.	877	14·014	Arable.
832	1·981	Wood.	878	6·637	Wood, road, &c.
833	24·052	Arable.	878a	·222	Road.
834	18·789	Arable.	879	3·417	Wood.
835	24·409	Arable.	880	14·904	Arable.
	16498·242	*Carried forward.*		17037·620	*Carried forward.*

No. on Plan.	Area in Acres.	Description.
	17037·620	*Brought forward.*
881	15·297	Arable.
882	19·135	Arable.
883	16·103	Arable.
884	1·380	Houses, garden, yard, &c. (Deanston Farm).
885	·206	House & garden.
886	13·321	Arable & road.
887	15·982	Arable & road.
888	20·415	Arable & road.
889	2·319	Wood.
890	12·188	Arable.
891	·929	Rough pasture.
892	16·003	Arable.
893	13·180	Arable.
894	1·956	Road.
895	15·645	Arable.
896	11·302	Arable.
897	14·468	Arable.
898	2·661	Wood.
899	·946	Wood.
900	13·684	Arable.
901	14·004	Arable.
902	2·205	Wood, rough pasture, old quarry, & road.
903	·599	Wooded slope.
904	7·087	Wooded slope, road, &c.
905	4·172	Mill Lead.
906	7·902	Arable & rough pasture.
907	12·861	Arable, rough pasture, & gravel pit.
908	3·557	Arable.
909	3·639	Arable & road.
910	1·123	House, garden, yard, &c. (Manse).
911	2·607	Arable.
912	2·027	Arable & road.
913	·585	Graveyard & ruins.
914	4·237	Arable, rough pasture, & ruin.
915	11·935	Arable & brushwood.
916	6·416	Arable.
917	4·240	Wood.
918	4·220	Wood & road.
919	·614	Wood.
920	5·114	Arable.
921	8·627	Arable.
922	11·840	Arable.
923	1·547	Arable.
924	·380	Road.
	17366·278	*Carried forward.*

No. on Plan.	Area in Acres.	Description.
	17366·278	*Brought forward.*
924a	·227	House, garden, &c.
925	15·246	Arable & stream.
926	8·662	Arable, rough pasture, & stream.
927	1·404	Wood.
928	13·506	Arable.
929	15·674	Arable.
930	14·310	Arable & road.
931	66·248	Wood & road (Currachmore).
932	15·817	Arable & road.
933	12·233	Arable.
934	2·332	Arable.
935	·233	Road.
936	·793	Wood.
937	16·822	Arable.
938	12·072	Arable.
939	2·508	Arable.
940	·837	Wood.
941	·355	Wood.
942	7·441	Arable & stream.
943	2·383	Road.
944	1·248	Rough pasture, house, road, & stream.
945	8·318	Arable.
946	4·167	Wood.
947	6·866	Arable.
948	·918	House, yard, &c. (Clarkton).
949	14·021	Arable, rough pasture, & stream.
950	22·600	Arable & road.
951	·129	House, yard, &c.
952	1·086	Arable.
953	12·299	Houses, gardens, yards, road, &c. (Deanston).
954	9·171	Arable & road.
955	4·524	Arable.
956	·703	Wood.
957	4·089	Arable.
958	1·032	Wood, garden, &c.
959	3·705	Garden, wood, &c.
960	·784	Road.
961	2·591	Wood, stream, &c.
962	2·134	Houses, gardens, yard, &c. (Deanstone Cotton Works, part of).
963	3·758	Houses, yards, &c. (Deanstone Cotton Works, part of).
	17679·524	*Carried forward.*

No. on Plan.	Area in Acres.	Description.
	17679·524	*Brought forward.*
964	1·167	Ornamental ground.
965	7·516	Houses, ornamental ground, road, &c. (Deanstone House).
966	·616	Houses, garden, yard, &c.
967	·469	Arable.
968	2·973	Wood.
969	2·256	Wood.
970	13·078	Arable.
971	28·240	Arable & wood.
972	2·301	Road.
973	·423	Slope & waste.
974	·193	Pond.
975	·373	Wood.
976	·131	Wood.
977	·330	Wood.
978	1·171	Wood.
979	1·422	Wooded slope.
980	·324	Wood.
981	·524	Wood.
982	·602	Houses, gardens, yard, &c.
983	1·027	Houses, gardens, yard, road, &c.
984	1·932	Wooded slope.
985	·309	House, garden, wood, road, &c.
986	2·021	Arable.
987	2·834	Trust road.
988	4·104	Wood.
989	119·170	Wood & stream.
990	1·742	Wood.
991	3·708	Arable.
992	1·074	Arable & wood.
993	·123	House & garden.
994	·946	Arable & shed.
995	3·013	Wood.
996	59·278	Arable & road.
997	13·254	Arable.
998	76·525	Wood, roads, & house (Black park).
999	2·367	Wood & slope.
1000	8·598	Arable.
1001	5·562	Arable, shed, & garden.
1002	2·122	Houses, gardens, and yards (Doune, part of).
	18053·342	*Carried forward.*

No. on Plan.	Area in Acres.	Description.
	18053·342	*Brought forward.*
1003	·792	Church & graveyard (Doune, part of).
1004	4·616	Houses, gardens, yards, &c. (Doune, part of).
1005	5·847	Arable.
1006	6·893	Houses, yards, gardens, wood, &c. (Doune, part of).
1007	1·948	Public roads (Doune, part of).
1008	5·982	Houses, gardens, yards, &c. (Doune, part of).
1009	·518	Arable.
1010	14·811	Arable & rough pasture.
1011	16·707	Arable & rough pasture.
1012	1·752	Wood, &c.
1013	2·842	Arable.
1014	2·593	Arable.
1015	·848	House, garden, yard, road, &c. (Castlebank Cottage).
1016	·140	House & wood.
1017	·542	Houses, garden, yard, &c. (Doune Castle Farm).
1018	·407	Houses, yard, &c (Mill of Doune).
1019	·238	Houses & road.
1020	·449	House, garden, and arable.
1021	3·034	Arable, rough pasture, &c.
1022	·684	Road.
1023	2·405	Arable & slope.
1024	·523	Road.
1025	·883	Houses, garden, &c. (GlenArdochHouse).
1026	1·062	House, garden, &c.
1027	1·500	Arable.
1027a	·594	Wood & stream.
1028	·265	Houses and garden (Old Newton).
1029	·877	Wood.
1030	18·646	Arable.
1031	1·010	Wood & stream.
1032	11·869	Arable, slope, & stream.
1033	1·049	Arable & rough pasture.
1034	16·541	Arable & road.
1035	·648	Houses, yard, &c. (Doune, part of).
	18182·857	*Carried forward.*

No. on Plan.	Area in Acres.	Description.
	18182·857	*Brought forward.*
1036	·587	Road.
1037	·592	House, arable, &c. (Doune, part of).
1038	4·502	Arable.
1039	·927	Arable.
1040	7·338	Arable.
1041	2·204	Arable & road.
1042	31·367	Arable.
1043	22·816	Rough pasture.
1044	34·405	Arable, rough pasture, road, & stream.
1045	10·184	Arable & road.
1046	·292	Road.
1047	6·926	Arable.
1048	·800	Houses, garden, yard, &c. (Westerton).
1049	8·555	Arable & road.
1050	1·315	Wood.
1051	17·319	Arable.
1052	5·842	Statute labor road.
1053	2·002	Wood.
1054	9·800	Arable & road.
1055	1·961	Wood & stream.
1056	2·493	Arable & stream.
1057	20·273	Arable & stream.
1058	1·441	Houses, garden, yard, & pond (Netherton).
1059	6·060	Wood.
1060	10·994	Arable, road, stream, &c.
1061	2·337	Arable & stream.
1062	17·785	Wood & stream.
1063	2·740	Wood.
1064	17·975	Arable, rough pasture, & stream.
1065	15·321	Arable, rough pasture, &c
1066	·455	Rough pasture.
1067	12·293	Arable & rough pasture.
1068	11·543	Arable.
1069	11·509	Arable.
1070	1·003	Arable & road.
1071	·772	Houses, garden, yard, &c. (Longbank).
1072	·114	Wood.
1073	11·129	Arable.
1074	11·935	Arable.
1075	13·195	Arable.
1076	1·380	Wood.
1077	12·699	Arable.
	18538·037	*Carried forward.*

No. on Plan.	Area in Acres.	Description.
	18538·037	*Brought forward.*
1078	9·684	Arable & rough pasture.
1079	10·425	Stream (Ardoch Burn).
1080	·268	Arable.
1081	24·453	Arable & rough pasture.
1082	3·323	Arable & rough pasture.
1083	·320	Arable.
1084	17·514	Arable.
1085	7·428	Arable.
1086	5·256	Arable.
1087	13·142	Arable.
1088	2·966	Wood.
1089	13·339	Arable & pond.
1090	13·420	Arable & road.
1091	7·179	Arable, slope, & stream.
1092	1·116	Houses, gardens, yards, &c.
1093	16·368	Arable.
1094	1·365	Arable.
1095	3·799	Statute labor road.
1096	5·831	Arable & road.
1097	10·775	Arable.
1098	13·152	Arable.
1099	9·985	Arable.
1100	7·063	Arable.
1101	3·158	Wood.
1102	4·860	Arable.
1103	24·764	Arable & rough pasture.
1104	1·081	Wood.
1105	21·591	Arable, road, stream, &c.
1106	1·074	Wood.
1107	33·435	Arable, road, stream, & slope.
1108	5·000	Wood.
1109	15·621	Rough pasture.
1110	2·373	Arable.
1111	16·070	Arable & stream.
1112	·647	Arable & stream.
1113	14·067	Arable & road.
1114	1·104	Houses, garden, yard, &c. (Easterton).
1115	1·295	Road.
1116	8·291	Arable.
1117	10·935	Arable, road, & stream.
1118	4·805	Arable & stream.
1119	·253	Arable.
1120	1·276	Arable & shingle.
1121	7·333	Arable.
1122	·962	Arable.
	18916·203	*Carried forward.*

No. on Plan.	Area in Acres.	Description.	No. on Plan.	Area in Acres.	Description.
	18916·203	*Brought forward.*		19175·931	*Brought forward.*
1123	13·976	Arable, rough pasture, & stream.	1166	12·624	Arable.
1124	9·123	Arable & rough pasture.	1167	15·648	Arable, rough pasture, & road.
1125	·151	Wood.	1168	·058	Arable.
1126	·353	Houses and garden (Glenhead Cottage).	1169	·170	House & garden (Upper Mackrieston).
1127	1·752	Arable.	1170	5·638	Arable & rough pasture.
1128	14·700	Arable & rough pasture.	1171	·146	Arable & stream.
1129	·334	Occupation road.	1172	·108	Wood & stream.
1130	11·434	Arable.	1173	1·026	Rough pasture and stream.
1131	2·720	Statute labor road.			
1132	6·241	Arable.	1174	1·504	Arable.
1133	1·904	Wood.	1175	3·167	Arable.
1134	15·007	Arable.	1176	1·419	Arable.
1135	·632	Occupation road.	1177	2·305	Arable.
1136	12·469	Arable.	1178	·159	Strip of arable & stream.
1137	8·074	Arable, rough pasture, & slope.	1179	1·476	Arable & stream.
			1180	·304	Houses, garden, &c. (Mackrieston).
1138	1·162	Arable, rough pasture, & sand pit.	1181	6·315	Arable & road.
1139	3·452	Arable.	1182	·328	Road.
1140	·280	Statute labor road.	1183	·198	Arable.
1141	·130	Arable.	1184	7·299	Arable & stream.
1142	13·170	Arable.	1185	7·212	Arable.
1143	·820	Arable.	1186	·777	Houses, garden, yard, & road (Burnhead).
1144	10·054	Arable.			
1145	·559	Wood.	1187	·996	Arable.
1146	10·560	Arable, rough pasture, & road.	1188	1·536	Rough pasture and stream.
1147	4·230	Arable & rough pasture.	1189	·588	Houses, garden, yard, & road (Mill of Cessintully).
1148	·568	Wood.			
1149	·368	Rough pasture.			
1150	15·531	Arable & rough pasture.	1190	·589	Mill dam.
1151	·345	Road.	1191	2·164	Arable.
1152	26·465	Arable & road.	1192	14·030	Arable.
1153	·077	Wood.	1193	11·157	Arable.
1154	8·075	Arable & road.	1194	13·001	Arable, road, & pond.
1155	4·400	Arable.	1195	·596	Houses, garden, & yard (Hillhead).
1156	·993	Road.			
1157	3·443	Arable.	1196	18·319	Arable.
1158	5·283	Arable.	1197	11·564	Arable.
1159	·443	House, garden, yard, & road (Garnimpie).	1198	2·585	Mill dam.
			1199	16·411	Arable.
1160	4·822	Arable & road.	1200	6·185	Arable, rough pasture, garden, & ruins.
1161	8·391	Arable.			
1162	8·850	Arable & road.	1201	·311	Arable.
1163	·795	Rough pasture and marsh.	1202	11·844	Arable.
			1203	17·463	Arable, rough pasture, & road.
1164	13·254	Arable & rough pasture.			
1165	14·338	Arable & marsh.	1204	18·878	Arable & road.
	19175·931	*Carried forward.*		19392·029	*Carried forward.*

No. on Plan.	Area in Acres.	Description.
	19392·029	*Brought forward.*
1205	2·086	Houses, garden, yard, wood, road, &c. (Munnieston).
1206	9·199	Arable & wood.
1207	13·560	Arable.
1208	13·934	Arable.
1209	5·800	Arable.
1210	16·414	Arable & road.
1211	10·396	Arable & road.
1212	9·763	Arable.
1213	·167	Wood.
1214	1·184	Wood.
1215	8·883	Arable.
1216	9·785	Arable.
1217	11·831	Arable & road.
1218	6·910	Arable.
1219	2·670	Arable.
1220	1·176	Houses, garden, yard, &c. (Maekeanston).
1221	17·133	Arable & road.
1222	12·639	Arable.
1223	12·118	Arable.
1224	11·998	Arable & rough pasture.
1225	5·557	Wood.
1226	12·124	Arable.
1227	12·083	Arable.
1228	15·782	Arable.
1229	4·362	Wood.
1230	10·800	Arable.
1231	·397	Wood.
1232	15·749	Arable.
1233	·742	Wood.
1234	3·298	Wood & pond.
1235	20·068	Arable.
1236	9·881	Arable.
1237	13·019	Arable.
1238	·608	Houses, garden, & yard (Cardona).
1239	13·931	Arable & road.
1240	5·795	Arable.
1241	8·953	Arable & rough pasture.
1242	10·321	Arable.
1243	2·106	Wood.
1244	11·807	Arable.
1245	17·126	Arable & road.
1246	·838	Houses, garden, & yard (Greenburn).
1247	5·214	Arable & road.
1248	2·306	Wood.
1249	6·142	Arable.
	19778·684	*Carried forward.*

No. on Plan.	Area in Acres.	Description.
	19778·684	*Brought forward.*
1250	1·251	Wood.
1251	7·689	Arable.
1252	·248	House, garden, &c.
1253	·458	Wood.
1254	1·808	Wood.
1255	·100	Pond.
1256	8·081	Arable.
1257	5·301	Arable.
1258	17·213	Arable.
1259	13·924	Arable & road.
1260	·232	Road.
1261	10·914	Arable & marsh.
1262	14·064	Arable.
1263	15·372	Arable & road.
1264	11·181	Arable & road.
1265	13·751	Arable & road.
1266	12·087	Arable & road.
1267	11·464	Arable & road.
1268	14·869	Arable.
1269	2·381	Wood.
1270	9·648	Arable & garden.
1271	·725	Wood.
1272	9·683	Arable & burial ground.
1273	11·012	Arable & road.
1274	3·445	Arable.
1275	·811	Houses, garden, yard, road, &c. (Drummore).
1276	4·572	Arable.
1277	6·282	Arable.
1278	1·017	Road.
1279	11·523	Arable & road.
1280	1·198	Wood.
1281	10·871	Trust road.
1282	10·605	Arable.
1283	7·975	Arable.
1284	6·250	Arable.
1285	1·775	Arable & road.
1286	7·688	Arable & road.
1287	·346	Houses, garden, & yard (Meadowhead).
1288	11·831	Arable & road.
1289	10·152	Arable.
1290	21·579	Arable & rough pasture.
1291	2·097	Wood.
1292	20·043	Arable.
1293	·346	Wood.
1294	19·090	Arable.
1295	11·086	Arable, rough pasture, &c.
	20142·722	*Carried forward.*

No. on Plan.	Area in Acres.	Description.	No. on Plan.	Area in Acres.	Description.
	20142·722	*Brought forward.*		20433·523	*Brought forward.*
1296	13·788	Arable.	1338	11·745	Loch Watston (part of).
1297	·552	Road.	1339	·981	Marsh.
1298	10·760	Arable.	1340	1·732	Wood.
1299	1·956	Wood.	1341	2·057	Marsh.
1300	·908	Houses, garden, yard, wood & pond (Sauchans).	1342	2·978	Wood.
			1343	13·288	Arable & rough pasture.
			1344	14·555	Arable & road.
1301	3·074	Arable.	1345	13·216	Arable & road.
1302	1·771	Wood.	1346	7·507	Arable & road.
1303	11·331	Arable.	1347	·536	Arable & slope.
1304	·333	Road & rough pasture.	1348	·142	House and garden (Causewayend Cottage).
1305	5·445	Arable.			
1306	15·359	Arable.			
1307	15·328	Arable & road.	1349	·122	Rough pasture.
1308	11·894	Arable.	1350	16·693	Arable, marsh, & road.
1309	·650	Wood.	1351	·282	Garden, &c.
1310	10·201	Arable.	1352	·732	Houses, garden, &c. (Causewayend).
1311	·119	Wood & pond.			
1312	·606	Wood.	1353	·172	Wood.
1313	12·072	Arable.	1354	15·811	Arable.
1314	2·095	Wood.	1355	15·925	Arable & rough pasture.
1315	6·263	Ornamental ground, house, garden, wood, road, &c.	1356	6·361	Arable.
			1357	1·213	Wood.
			1358	11·974	Arable.
1316	2·460	House, garden, &c. (Gartincaber)	1359	1·284	Houses, garden, yard, wood, &c. (Earn).
1317	1·245	House, yard, rough, pasture, & road.	1360	13·687	Arable & road.
			1361	11·922	Arable & rough pasture.
1318	10·532	Arable.	1362	3·385	Arable & rough pasture.
1319	6·869	Arable.	1363	10·821	Arable.
1320	15·306	Arable.	1364	15·578	Arable.
1321	6·150	Arable.	1365	13·565	Arable.
1322	·925	Wood.	1366	11·737	Arable & wood.
1323	18·638	Arable.	1367	11·974	Arable.
1324	16·248	Arable & rough pasture.	1368	12·848	Arable.
1325	·188	Arable.	1369	1·126	Wood.
1326	·212	Pond.	1370	13·914	Arable & road.
1327	3·962	Wood.	1371	1·024	Houses, garden, yard, &c. (Watston).
1328	·104	Wood.			
1329	14·577	Arable.	1372	·408	Road.
1330	14·969	Arable.	1373	·568	Wood.
1331	7·939	Arable & road.	1374	15·262	Arable.
1332	·927	Houses, garden, yard, pond, &c. (Lochfield).	1375	11·075	Arable.
			1376	18·700	Arable, road, & gravel pit.
1333	13·045	Arable.			
1334	3·994	Wood.	1377	6·129	Arable.
1335	11·822	Arable & marsh.	1378	5·750	Arable.
1336	·095	Arable & stream.	1379	6·692	Arable.
1337	16·089	Arable, marsh, and rough pasture.	1380	·607	Wood.
			1381	·123	Garden.
	20433·523	*Carried forward.*		20759·724	*Carried forward.*

No. on Plan.	Area in Acres.	Description.	No. on Plan.	Area in Acres.	Description.
	20759·724	*Brought forward.*		21112·900	*Brought forward.*
1382	·251	House, road, &c.	1428	1·340	Houses, garden, yard, & road (Greystone).
1383	6·257	Arable, wood, & road.			
1384	·339	Wood.	1429	8·812	Arable.
1385	17·053	Arable, &c.	1430	8·403	Arable & road.
1386	·458	Doune Castle.	1431	9·114	Arable.
1387	1·348	Wood & stream.	1432	9·553	Arable.
1388	·486	Quarry, &c.	1433	1·082	Houses, garden, yard, &c. (Shrubhill).
1389	10·293	Arable, road, slope, &c.			
1390	1·543	Garden & house.	1434	46·971	Arable & road.
1391	4·434	Arable.	1435	·546	Wood.
1392	12·359	Arable & wood.	1436	8·857	Arable & slope.
1393	2·098	Houses, yards, and ornamental ground.	1437	16·450	Arable.
			1438	·627	Wood.
1394	2·479	Ornamental ground.	1439	15·371	Arable.
1395	2·410	Wood & houses.	1440	1·502	Wood.
1396	28·387	Arable, wood, &c.	1441	10·181	Arable & road.
1397	2·591	Road, house, &c.	1442	8·633	Arable.
1398	·910	Wood.	1443	6·404	Trust road.
1399	·320	Wood, &c.	1444	11·670	Arable.
1400	19·090	Arable & rough pasture.	1445	14·080	Arable.
1401	8·810	Wood.	1446	14·424	Arable.
1402	14·537	Arable & road.	1447	1·411	Wood.
1403	4·242	Arable.	1448	5·819	Arable & wood.
1404	·943	Houses, garden, yard, road, &c. (Newton Mains).	1449	9·160	Trust road.
			1450	1·692	Wood.
			1451	13·398	Arable.
1405	·839	Arable.	1452	12·659	Arable.
1406	16·778	Arable & road.	1453	16·431	Arable & pond.
1407	18·958	Arable & ruins.	1454	1·007	Occupation road.
1408	16·890	Arable.	1455	7·747	Arable.
1409	·957	Wood.	1456	5·008	Wood.
1410	8·166	Arable, &c.	1457	12·133	Arable.
1411	·959	Rough pasture.	1458	21·654	Arable.
1412	4·670	Wood.	1459	20·894	Arable & road.
1413	7·251	Arable.	1460	8·316	Arable.
1414	2·250	Occupation road.	1461	10·836	Arable.
1415	6·820	Arable.	1462	11·261	Arable.
1416	9·556	Arable.	1463	·483	Wood.
1417	10·171	Arable.	1464	9·712	Arable.
1418	11·461	Arable.	1465	·893	Wood & road.
1419	11·128	Arable.	1466	2·292	Wood.
1420	17·473	Arable.	1467	16·049	Arable.
1421	12·183	Arable.	1468	·149	Wood.
1422	11·840	Arable & road.	1469	12·681	Arable & road.
1423	10·847	Arable & road.	1470	10·012	Arable & road.
1424	15·494	Arable.	1471	·211	Wood.
1425	5·955	Arable & road.	1472	20·175	Arable.
1426	9·273	Arable & marsh.	1473	28·305	Arable.
1427	1·619	Rough pasture & road.	1474	15·877	Wood.
			1475	18·238	Arable & wood.
	21112·900	*Carried forward.*		21601·423	*Carried forward.*

No. on Plan.	Area in Acres.	Description.
	21601·423	*Brought forward.*
1476	1·810	Wood.
1477	1·529	Houses, garden, yard, road, &e. (Hillside of Row).
1478	25·753	Arable & road.
1479	1·416	Road (part of).
1480	21·895	Arable, quarry, & marsh
1481	3·915	Wood.
1482	·285	Wood.
1483	19·668	Arable & marsh.
1484	·307	Rough pasture & marsh.
1485	·389	Wood.
1486	13·823	Arable & marsh.
1487	13·176	Arable.
1488	16·927	Arable.
1489	·433	Wood.
1490	·821	Wood.
1491	·590	Road.
1492	1·601	Wood.
1493	2·042	Houses, garden, yard, & road (Glenhead).
1494	·339	Arable.
1495	21·531	Arable.
1496	12·109	Arable.
1497	7·770	Wood.
1498	3·852	Arable, rough pasture, & stream.
1499	·118	Road.
1500	3·353	Arable & stream.
1501	13·587	Arable.
1502	21·632	Arable & rough pasture.
1503	9·135	Arable.
1504	9·167	Arable.
1505	13·559	Arable.
1506	·219	Road.
1507	·865	Houses, garden, yard, & pond (Boghall).
1508	10·868	Arable.
1509	11·408	Arable.
1510	12·847	Arable.
1511	12·548	Arable & road.
1512	9·438	Arable.
1513	12·187	Arable & road.
1514	11·893	Arable.
1515	6·257	Arable & stream.
1516	·350	Road.
1517	·652	Houses, yard, road, & rough pasture (West Murdieston).
1518	6·220	Arable.
	21939·707	*Carried forward.*

No. on Plan.	Area in Acres.	Description.
	21939·707	*Brought forward.*
1519	8·117	Arable.
1520	·362	Road.
1521	9·319	Arable.
1522	·979	Houses, garden, yard, and rough pasture (East Murdieston).
1523	3·181	Arable.
1524	50·585	Arable, rough pasture, & stream.
1525	46·635	Arable & road.
1526	·864	Houses, garden, & yard. (Carse of MeOrriston)
1527	78·842	Arable, rough pasture, & road.
1528	13·044	Arable & road.
1529	·716	House, garden, & yard (MeOrriston).
1530	·625	Road.
1531	11·492	Arable.
1532	10·130	Arable.
1533	4·935	Statute labor road.
1534	13·007	Arable.
1535	9·402	Arable.
1536	4·868	Ornamental ground.
1537	·751	Houses, yard, &e. (Ballinton).
1538	·287	Garden.
1539	45·234	Arable.
1540	27·441	Arable.
1541	1·568	Arable.
1542	4·446	Arable & old quarry.
1543	10·514	Arable & road.
1544	1·577	Avenue.
1545	12·273	Arable.
1546	5·369	Arable.
1547	11·952	Arable & road.
1548	5·397	Arable & road.
1549	14·232	Arable.
1550	15·743	Arable.
1551	8·073	Arable & road.
1552	3·750	Arable.
1553	1·148	Houses, garden, yard, & road (Spittalton).
1554	8·910	Arable & rough pasture.
1555	16·525	Arable.
1556	9·504	Arable & wood.
1557	10·358	Arable.
1558	·593	Arable.
1559	·745	Arable.
	22423·200	*Carried forward.*

No. on Plan.	Area in Acres.	Description.
	22423·200	*Brought forward.*
1560	·376	Houses, garden, yard, & road (Corshill).
1561	4·013	Arable.
1562	7·368	Trust road.
1563	7·387	Arable.
1564	14·915	Arable.
1565	3·386	Arable.
1566	·809	Houses, garden, yard, & road (Spittalton).
1567	4·481	Arable.
1568	10·697	Arable & road.
1569	12·958	Arable & road.
1570	13·410	Arable & road.
1571	5·809	Arable.
1572	5·910	Arable & road.
1573	7·141	Arable.
1574	6·550	Arable.
1575	9·548	Arable.
1576	4·548	Wood.
1577	15·882	Arable.
1578	·711	Houses, garden, yard, & road (Upper Spittalton).
1579	1·255	Wood.
1580	·466	Wood.
1581	11·138	Arable & wood.
1582	7·786	Arable.
1583	4·315	Wood.
1584	4:830	Arable.
1585	1·510	Arable & pond.
1586	1·475	Road.
1587	5·677	Arable.
1588	5·645	Arable.
1589	18·675	Arable.
1590	2·630	Wood.
1591	8·657	Arable.
1592	9·308	Arable & road.
1593	9·002	Arable.
1594	14·102	Arable.
1595	7·093	Arable.
1596	2·602	Arable.
1597	1·195	House, garden, yard, & arable (Ballingrew)
1598	10·649	Arable & road.
1599	6·307	Arable.
1600	5·342	Arable.
1601	8·785	Arable & road.
1602	17·839	Arable.
1603	13·281	Arable.
1604	14·298	Arable.
	22752·961	*Carried forward.*

No. on Plan.	Area in Acres.	Description.
	22752·961	*Brought forward.*
1605	8·279	Arable.
1606	6·129	Arable.
1607	8·053	Arable.
1608	10·220	Arable.
1609	8 010	Arable.
1610	5·979	Arable.
1611	3·519	Wood, old quarry, and road.
1612	·126	House, garden, &e.
1613	1·305	Houses, garden, yard, &e. (Craighead, part of).
1614	5·057	Arable.
1615	1·388	Wood.
1616	·433	Road.
1617	10·295	Arable & wood.
1618	1·506	Houses, garden, yard, wood, &e. (Craighead, part of).
1619	4·301	Ornamental ground & houses.
1620	5·590	Arable.
1621	9·064	Arable.
1622	9·155	Arable.
1623	8·227	Arable.
1624	10·550	Arable.
1625	7·002	Arable.
1626	2·910	Houses, gardens, yards, arable, roads, &e. (Easter and Wester Ashentree).
1627	8·207	Arable.
1628	7·000	Arable, rough pasture, & road.
1629	·397	Road.
1630	7·489	Arable.
1631	1·824	Wood.
1632	4·826	Arable & road.
1633	7·314	Arable & wood.
1634	·253	Wood.
1635	1·965	Arable.
1636	7·843	Arable.
1637	·408	Wood.
1638	11·541	Arable.
1639	1·033	Garden & wood.
1640	2·567	House, wood, & road (Coldoch).
1641	·629	Houses, yard, & road.
1642	1·704	Wood, arable, road, & pond.
	22945·059	*Carried forward.*

No. on Plan.	Area in Acres.	Description.
	22945·059	*Brought forward.*
1643	·315	Wood.
1644	·364	Arable & house.
1645	5·047	Arable.
1646	1·488	Arable.
1647	·296	Houses, yard, & road (Luig).
1648	8·719	Arable.
1649	10·741	Arable.
1650	·150	Arable.
1651	·953	Houses, garden, yard, & arable (Nether (Spittalton).
1652	14·137	Arable.
1653	3·303	Arable.
1654	·358	Houses and gardens (Ramoth).
1655	7·285	Arable.
1656	12·624	Arable, marsh, & wood
1657	·306	Pond.
1658	8·432	Arable.
1659	8·372	Arable.
1660	10·342	Arable.
1661	2·008	Houses, garden, yard, road, &c.(East Coldoch).
1662	14·017	Arable, road, & stream.
1663	13·612	Arable.
1664	11·397	Arable.
1665	·116	Trust road.
1666	·039	Arable & stream.
1667	15·461	Arable.
1668	1·031	Arable.
1669	17·231	Arable.
1670	2·463	Wood.
1671	·526	House, garden, arable, & road (Burnbank Cottage).
1672	·954	Quarry, wood, &c.
1673	14·858	Arable.
1674	1·464	Wood.
1675	2·741	Wood.
1676	13·261	Arable, road, & slope.
1677	·566	Houses, garden, & yard (Wester Row).
1678	13·902	Arable.
1679	1·024	Houses, garden, yard, &c. (Row).
1680	22·046	Arable & road.
1681	·558	Wood.
1682	12·179	Arable.
	23199·745	*Carried forward.*

No. on Plan.	Area in Acres.	Description.
	23199·745	*Brought forward.*
1683	·885	Brushwood.
1684	11·792	Arable.
1684a	·188	Stream, part of (mill lead).
1685	·982	Wood & slope.
1686	22·548	Arable.
1687	·069	Arable.
1688	·512	House, garden, arable, &c.
1689	·241	Arable.
1690	1·100	Road.
1691	·932	Wood.
1692	·065	Arable.
1693	·128	Arable.
1694	·171	Arable.
1695	87·035	Arable & road.
1696	·443	Houses, garden, yard, & road, (Myme).
1697	·045	Arable.
1698	·863	Arable.
1699	27·798	Arable & road.
1700	·033	Arable.
1701	11·342	Arable, road, rough pasture, & marsh.
1702	56·855	Arable & road.
1703	14·408	Arable & rough pasture.
1704	·165	Wood.
1705	·064	House & garden.
1706	1·510	Trust road.
1707	26·092	Arable, pond, & rough pasture.
1708	10·763	Arable & rough pasture.
1709	1·511	Arable & rough pasture.
1710	·111	House, garden, & road.
1711	4·825	Arable & rough pasture.
1712	8·250	Arable & road.
1713	1·074	Houses, garden, yard, & road (Powblack).
1714	24·949	Arable.
1715	11·726	Arable.
1716	197·227	Arable, road, & rough pasture.
1717	·483	Houses, garden, & yard (Goodiebank).
1718	·708	Houses, garden, & yard (North Mid Frew).
1719	·062	Garden.
1720	5·018	Arable & rough pasture.
1721	5·670	Arable & rough pasture.
1722	13·150	Arable.
	23751·538	*Carried forward.*

No. on Plan.	Area in Acres.	Description.
	23751·538	*Brought forward.*
1723	11·641	Arable, rough pasture, & road.
1724	3·277	Arable & rough pasture.
1725	13·857	Arable & rough pasture.
1726	38·803	Arable, rough pasture, & road.
1727	1·422	Houses, garden, yard, &c. (Mid Frew).
1728	6·997	Arable.
1729	7·276	Arable & rough pasture.
1730	7·639	Arable & rough pasture
1731	7·421	Arable & rough pasture.
1732	·772	Houses, garden, yard, & pond (Earland).
1733	4·667	Arable.
1734	7·527	Arable.
1735	·143	House, garden, &c. (Craighead Smithy).
1736	11·217	Arable & rough pasture.
1737	10·059	Arable & rough pasture.
1738	6·601	Arable & rough pasture.
1739	12·282	Trust road.
1740	·132	House, garden, &c.
1741	7·847	Stream (Goodie Water).
1742	10·828	Arable & rough pasture.
1743	17·127	Arable.
1744	·536	Road.
1745	9·896	Arable.
1746	23·960	Arable, rough pasture, & road.
1747	8·665	Arable & road.
1748	13·620	Arable & road.
1749	·799	Houses, garden, & yard (Stock of Broom).
1750	5·156	Arable & rough pasture.
1751	22·031	River Forth.
1752	16·244	Arable & rough pasture.
1753	·696	Houses, garden, & yard (Southfield).
1754	8·163	Arable & rough pasture.
1755	19·541	Arable & rough pasture.
1756	41·025	Arable & rough pasture.
1757	32·614	Arable, rough pasture, & road.
1758	39·404	Arable, rough pasture, & road.
1759	·561	Houses, garden, yard, & road (Easter Frew).
1760	2·799	Arable.
1761	2·879	Road.
	24187·662	*Carried forward.*

No. on Plan.	Area in Acres.	Description.
	24187·662	*Brought forward.*
1762	2·110	Arable & rough pasture.
1763	22·290	Arable & rough pasture.
1764	40·167	Arable & rough pasture.
1765	10·455	Arable & rough pasture.
1766	11·367	Arable & rough pasture.
1767	10·935	Arable & rough pasture.
1768	12·918	Arable & road.
1769	11·203	Arable & road.
1770	13·294	Arable.
1771	8·634	Arable & road.
1772	8·317	Arable.
1773	6·715	Arable.
1774	12·326	Arable & rough pasture.
1775	6·755	Arable & rough pasture.
1776	8·848	Arable & rough pasture.
1777	6·152	Arable.
1778	6·794	Arable.
1779	5·792	Arable.
1780	4·379	Arable.
1781	4·531	Arable & road.
1782	6·800	Arable.
1783	·083	Wood.
1784	16·743	Arable & rough pasture.
1785	31·384	Arable & rough pasture.
1786	13·316	Arable & rough pasture.
1787	4·893	Arable & rough pasture.
1788	·946	Houses, garden, & yard (Easter Frew).
1789	8·243	Arable & rough pasture.
1790	13·644	Arable & rough pasture.
1791	13·559	Arable & rough pasture.
1792	14·809	Arable & rough pasture.
1793	10·416	Arable & rough pasture.
1794	20·449	Arable & rough pasture.
1795	·208	House, garden, &c.
1796	24·341	Arable, rough pasture, & stream.
1797	·444	Rough pasture and stream.
1798	7·107	Arable & stream.
1799	14·181	Arable & stream.
1799a	·020	Arable & stream.
1800	·186	Arable & stream.
1801	1·143	Houses, garden, yard, and rough pasture (Carse of Coldoch).
1802	20·847	Arable.
1803	·114	Wood.
1804	12·163	Arable.
1805	7·966	Arable.
	24645·649	*Carried forward.*

No. on Plan.	Area in Acres.	Description.	No. on Plan.	Area in Acres.	Description.
	24645·649	*Brought forward.*		24737·785	*Brought forward.*
1806	12·942	Arable.	1815	8·018	Arable & marsh.
1807	3·540	Public road.	1816	1·653	Houses, garden, yard, arable, and marsh (Wester Frew).
1808	23·275	Arable & stream.			
1809	·197	Arable & stream.			
1810	9·630	Arable & marsh.	1817	11·785	Arable & marsh.
1811	6·679	Arable & marsh.	1818	·807	Houses, garden, & yard.
1812	6·665	Arable & marsh.	1819	11·328	Arable & rough pasture.
1813	15·891	Arable & marsh.	1820	11·819	Arable & marsh.
1814	13·317	Arable.		24783·195	
	24737·785	*Carried forward.*			

RECAPITULATION.

24344·151	Land.
132·120	Public roads.
44·391	Railway.
262·533	Water.
24783·195	Total area of the Parish of Kilmadock, in the County of Perth.

INDEX TO PLACES

IN THE

PARISH OF KILMADOCK.

COUNTY OF PERTH.

Name of Place.	No. of Sheet.		Descriptive Remarks.
	6-inch scale.	25·344-inch scale.	
Annet	CXXIV.	8	A farmsteading.
Allt Bheithe	CXVI.	4	
Allt na Criche	,,	4	
Argaty	CXXV.	10	A mansion.
Argaty Mill	,,	14	A sawing mill.
Auchleshie	CXXIV.	2	A dwelling house & offices.
Auchleshie Mills	,,	2	A farmsteading, &c.
Ballachallan	,,	6	A farmsteading.
Ballachraggan	,,	3	A farmsteading.
Ballingrew	CXXXI.	8	A farmsteading.
Ballinton	,,	7	A farmsteading.
Balvorist	CXXIV.	3	A dwelling house & offices.
Boghall	CXXXI.	7	A farmsteading.
Brae of Cessintully	CXXIV.	15	A farmsteading.
Braes of Doune	,,	15	A large district.
Bridge of Frew	CXXXI.	15	
Bridge of Goodie	,,	11	
Bridge of Keltie	CXXIV.	2	
Bridge of Teith (1535)	CXXV.	13	
Buchany	,,	9	A small village.
Burnhead	CXXXI.	3	A dwelling house & offices.
Burn of Cambus	CXXIV.	12	A farmsteading, &c.
Calziebohalzie	CXXV.	1	A farmsteading.
Cambusbeg	CXXIV.	6	A farmsteading.
Cambusmore	,,	2	A mansion house.
Camp (site of)	,,	12	
Cardona	CXXXI.	4	A farmsteading.
Carse of Cambus	CXXV.	9	A farmsteading.
Carse of Coldoch	CXXXI.	12	A farmsteading.
Carse of McOrriston	,,	11	A farmsteading.
Castle (site of)	CXXIV.	7	
Castle (site of)	,,	8	
Castle (ruin)	,,	12	
Causewayend	CXXXI.	4	A farmsteading.
Chapel (site of) & Graveyard.	CXXIV.	8	
Chapel (ruin)	CXXV.	13	
Chapel (ruins)	CXXXII.	2	
Chapel (site of)	CXXIV.	11	

Name of Place.	No. of Sheet. 6-inch scale.	No. of Sheet. 25·344-inch scale.	Descriptive Remarks.
Clarkton	CXXV.	13	A farmsteading.
Coillechat	CXXIV.	12	A farmsteading.
Coillechat Burn	,,	7	
Coldhome	,,	4	A farmsteading.
Coldoch	CXXXI.	8	A mansion.
Colvey	CXXIV.	7	A dwelling house.
Corshill	CXXXI.	7	A dwelling house.
Craighead	,,	8	A mansion.
Craighead Smithy	,,	11	A dwelling house.
Currachmore	CXXV.	9, 13	A small district.
Dalvey	CXXIV.	2	A farmsteading.
Dalvorich	,,	2	Two dwelling honses.
Deanston	CXXV.	13	A village.
Deanston Cotton Works	,,	13	
Deanston Farm	CXXIV.	16	A farmsteading.
Deanston House	CXXV.	13	A mansion.
Dillot	CXXIV.	16	A dwelling house.
Doune	CXXV.	13	A large village.
Doune Castle	CXXXII.	1	
Doune Castle Farm	,,	1	A farmsteading.
Doune Lodge	CXXIV.	12	A mansion.
Druidical Temple	CXXXII.	2	
Drumloist	CXXIV.	3	A farmsteading.
Drummore	CXXXI.	4	A farmsteading.
Drumvaich	CXXIV.	11	A small hamlet.
Dunblane, Doune, & Callander Railway	CXXV.	13, 14	
Earland	CXXXI.	11	A farmsteading.
Earn	,,	4	A farmsteading.
Easter Ashentree	,,	8	A farmsteading.
East Brae	CXXV.	9	A farmsteading.
East Coldoch	CXXXI.	8	A farmsteading.
Easter Frew	,,	12	Two farmsteadings.
Easter Loch of Daldron	CXXIV.	11	
Easter Lundie	CXXV.	9	A farmsteading.
East Murdieston	CXXXI.	7	A farmsteading.
Easterton	CXXV.	14	A farmsteading.
Easter Torrie	CXXIV.	10	A farmsteading.
Garnimpie	CXXXI.	3	A farmsteading.
Gartincaber	,,	4	A mansion house.
Glen Ardoch House	CXXV.	13	A dwelling house.
Glenhead	CXXXII.	2	A farmsteading.
Glenhead Gottage	CXXV.	14	A cottage.
Glenquilk	,,	10	A farmsteading.
Goodiebank	CXXXI.	11	A farmsteading.
Goodie Water	,,	7	
Greenburn	,,	4	A farmsteading.

Name of Place.	No. of Sheet. 6-inch scale.	No. of Sheet. 25·344-inch scale.	Descriptive Remarks.
Greystone	CXXXII.	2	A farmsteading.
Hillhead	CXXXI.	3	A farmsteading.
Hillside of Row	CXXXII.	2	A farmsteading.
Inverardoch	,,	1	A mansion.
Keltie Water	CXXIV.	2	
Kidmadock Church (ruins of).	,,	16	
Kirkton	,,	12	A farmsteading.
Lanrick Castle	CXXIV.	12	A mansion.
Lerrocks	CXXV.	10	A farmsteading.
Lochfield	CXXXI.	4	A farmsteading.
Loch Watston	CXXXII.	1	
Longbank	CXXV.	14	A farmsteading.
Lower Coilentowie	CXXIV.	12	A farmsteading.
Luig	CXXXI.	8	A dwelling house.
Mansfield	CXXV.	9	A farmsteading.
Mackeanston	CXXXI.	3	A farmsteading.
Mc.Orriston	,,	7	A farmsteading.
Mackrieston	,,	3	A dwelling house & out offices.
Middle Torrie	CXXIV.	10	A farmsteading.
Mill of Cessintully	CXXXI.	3	A farmsteading & corn mill.
Mill of Doune	CXXV.	13	A small building.
Mid Frew	CXXXI.	11	A farmsteading.
Mid Lundie	CXXV.	9	A farmsteading.
Milton	CXXIV.	12	A farmsteading.
Munnieston	CXXXI.	3	A farmsteading.
Myme	,,	11	A farmsteading.
Nether Drumbane	CXXIV.	2	A farmsteading.
Nether Spittalton	CXXXI.	8	A farmsteading.
Netherton	CXXV.	14	A small farmsteading.
Newton Mains	CXXXII.	2	A farmsteading.
North Drummond	CXXIV.	3	A dwelling house.
North Mid Frew	CXXXI.	11	A farmsteading.
Old Newton	CXXV.	13	A dwelling house.
Post Office	,,	9	
Post Office	,,	13	
Powblack	CXXXI.	11	A farmsteading.
Ramoth	,,	8	A farmsteading.
River Forth	,,	11	
River Teith	CXXV.	13	
Rosehall	CXXIV.	8	A farmsteading.
Row	CXXXII.	6	A dwelling house.

Name of Place.	No. of Sheet.		Descriptive Remarks.
	6-inch scale.	25·344-inch scale.	
Sauchans	CXXXI.	4	A farmsteading.
Severie	CXV.	16	A farmsteading.
Sheils	,,	16	A farmsteading.
Shrubhill	CXXXII.	2	A farmsteading.
South Drummond	CXXIV.	3	A farmsteading.
Southfield	CXXXI.	11	A farmsteading.
Spittalton	,,	7	A farmsteading.
Spittalton	,,	8	A farmsteading.
Standing Stone	CXXV.	13	A Roman stone.
Standing Stone	CXXXII.	2	Druidical.
Stock of Broom	CXXXI.	11	A farmsteading.
The Caldron Linn	CXXIV.	8	A waterfall on Annet Burn.
The Camp Stone	,,	4	
The Grey Stone	CXXXII.	2	
The Kirkton Knowe	CXXIV.	8	
Tinagulloch	,,	12	A farmsteading.
Tynamoin	,,	6	A dwelling house.
Upper Drumbane	,,	3	A farmsteading.
Upper Coilentowie	,,	8	A farmsteading.
Upper Lanrick	,,	11	A farmsteading.
Upper Spiftalton	CXXXI.	8	A farmsteading.
Waterside	CXV.	16	
Watston	CXXXII.	1	A farmsteading.
Wester Ashentree	CXXXI.	8	A farmsteading.
West Brae	CXXV.	9	A farmsteading.
Wester Broich	CXXIV.	16	A farmsteading.
Wester Coillechat	,,	11	A farmsteading.
Wester Frew	CXXXI.	15	A farmsteading.
Wester Lundie	CXXV.	9	Two farmsteadings.
West Murdieston	CXXXI.	7	A farmsteading.
Wester Row	CXXXII.	6	A farmsteading.
Westerton	CXXV.	14	A farmsteading.
Wester Torrie	CXXIV.	10	A farmsteading.

ORDNANCE SURVEY OF SCOTLAND.

BOOK OF REFERENCE TO THE PLAN

OF THE

PARISH OF KILMALLIE

(PART OF),

IN THE

COUNTY OF ARGYLL,

CONTAINING 106150·016 ACRES.

MAJOR-GENERAL SIR HENRY JAMES, R.E., F.R.S., F.G.S., &c.,
DIRECTOR-GENERAL OF THE ORDNANCE SURVEY.

LONDON:
PRINTED BY GEORGE E. EYRE AND WILLIAM SPOTTISWOODE,
PRINTERS TO THE QUEEN'S MOST EXCELLENT MAJESTY.
FOR HER MAJESTY'S STATIONERY OFFICE.

1873.

Price Two Shillings.

[7142.—50—12/73.]



Publis

The remainder of this Parish is publ

XLIII.

EXPLANATORY REMARKS.

The scale of the Parish Plans is the 1-2500th of the actual length on the ground, and is equal to 25·344 inches to a mile, or 3·157 chains to an inch, which is very approximately equal to one square inch to one acre, the square of 1·0018 inch being equal to one acre.

The length of each sheet is $1\frac{1}{2}$ miles, and the width 1 mile, the area of each sheet is therefore 960 acres.

Each enclosure has a reference number to the area which is given in this Book.

The Braces ($\int$) on the plans are to indicate that the spaces so braced are included under the same reference number.

The Altitudes in feet above the Mean Level of the Sea are written thus—31·4.

The Scale of the Plans of the County is 6 inches to a mile, and each sheet contains the same area as 16 sheets of the Parish Plans. There is therefore a double reference number to each sheet, as VI. 9., the Roman Numerals referring to the County Plans, the Arabic Figures to the Parish Plans.

The dimensions of the sheets on the Six-inch scale being four miles by six miles, the area is twenty-four square miles, equal to 15,360 acres.

The following are the characters employed on the Ordnance Plans on the Scales of 1–2500, and 6 inches to a mile :—

County Names	C	Hundreds or Wards	W
Parishes	P	Townships	T
Extra Parochial	E	Division of Townships	T

Antiquities ..... { ROMAN / Druidical or Saxon / Norman or Subsequent

The descriptions of the boundaries are shown by the following initials :—

Centre of Stream	*C.S.*	Centre of Fence	*C.F.*
Centre of Road	*C.R.*	Top of Cop	*T.C.*
Side of Stream or Drain ...	*S.S.* or *S.D.*	Centre of Wall	*C.W.*
Root of Hedge	*R.H.*	Defaced	*Def.*
Face of Wall	*F.W.*	Track of Stream	*T.S.*

Undefined ..... *Und.*

Where a change occurs in the boundaries, the symbol [o—o] is used to show the part at which the change takes place.

N.B.—To convert Decimal Fractions of an Acre into Roods and Perches, multiply the decimal first by 4 and then by 40, preserving the same number of decimals in the product.

Examples—

	Acres.		Acres.
	633·357		527·013
	4		4
	1·428		·052
	40		40
A. R. P.	17·120	A. R. P.	2·080
633 1 17		527 0 2	

TABLE

FOR CONVERTING DECIMAL PARTS OF AN ACRE INTO ROODS AND PERCHES.

Perch.	0 Rood.	1 Rood.	2 Roods.	3 Roods.	Perch.	0Rood.	1 Rood.	2 Roods.	3 Roods.
0	·000	·250	·500	·750	21	·131	·381	·631	·881
1	006	·256	·506	·756	22	.137	·387	·637	·887
2	·012	·262	·512	·762	23	·144	·394	·644	·894
3	·019	·269	·519	·769	24	·150	·400	·650	·900
4	·025	·275	·525	·775	25	·156	·406	·656	·906
5	·031	·281	·531	·781	26	·162	·412	·662	·912
6	·037	·287	·537	·787	27	·169	·419	·669	·919
7	·044	·294	·544	·794	28	·175	·425	·675	·925
8	·050	·300	·550	·800	29	·181	·431	·681	·931
9	·056	·306	·556	·806	30	·187	·437	·687	·937
10	·062	·312	·562	·812	31	·194	·444	·694	·944
11	·069	·319	·569	·819	32	·200	·450	·700	·950
12	·075	·325	·575	·825	33	·206	·456	·706	·956
13	·081	·331	·581	·831	34	·212	·462	·712	·962
14	·087	·337	·587	·837	35	·219	·469	·719	·969
15	·094	·344	·594	·844	36	·225	·475	·725	·975
16	·100	·350	·600	·850	37	·231	·481	·731	·981
17	·106	·356	·606	·856	38	·237	·487	·737	·987
18	·112	·362	·612	·862	39	·244	·494	·744	·994
19	·119	·369	·619	·869	40	·250	·500	·750	1·000
20	·125	·375	·625	·875					

PARISH OF KILMALLIE
(PART OF),

IN THE

COUNTY OF ARGYLL.

No. on Plan.	Area in Acres.	Remarks.	No. on Plan.	Area in Acres.	Remarks.
1	26·275	Pasture, &c.	32	15·640	Arable.
2	4·165	Pasture and rough pasture.	33	3·198	Road.
			34	4·413	Arable.
3	26·633	Heathy and rough pasture, &c.	35	85·928	Wood, &c.
			36	9·181	Ornamental ground.
4	12·598	Pasture, rough pasture, &c.	37	·550	Houses, yards, &c.
			38	1·108	Houses, yards, &c.
5	9·206	Arable.	39	·461	Wood.
6	2·845	Heathy pasture, &c.	40	·881	House, roads, &c.
7	26·954	Heathy pasture, &c.	41	·629	Arable, &c.
8	·669	Pasture.	42	·850	Wood, &c.
9	11·776	Heathy pasture, &c.	43	2·603	Ornamental ground, &c.
10	·175	Houses, yards, gardens, &c.	44	·176	Arable.
			45	·247	Arable.
11	5·865	Arable.	46	11·636	Ornamental ground.
12	2·119	Rough pasture, &c.	47	·672	Roads.
13	4·020	Arable.	48	7·246	Arable, &c.
14	·346	Rough pasture, &c.	49	11·331	Arable.
15	2·083	Arable.	50	14·213	Arable, &c.
16	·365	House, garden, &c.	51	·885	Rough pasture, &c.
17	2·929	Arable.	52	6·709	Heathy pasture.
18	1·257	Houses, yards, garden, &c.	53	7·809	Heathy pasture.
			54	1·916	Heathy pasture.
19	·152	House and garden.	55	1·209	Arable.
20	5·972	Arable.	56	·615	Pasture.
21	5·660	Rough pasture.	57	52·898	Rough pasture, &c.
22	7·056	Heathy pasture, &c.	58	10·732	Rough pasture, wood, &c.
23	5·411	Rough pasture, &c.			
24	10·188	Arable, &c.	59	15·906	Rough pasture, &c.
25	1·070	Houses, arable, yards, &c.	60	·902	Houses, wood, gardens, &c.
26	·644	Arable.	61	2·257	Arable, &c.
27	54·817	Heathy pasture, &c.	62	3·408	Wood, heathy pasture, &c.
28	10·001	Wood, heathy pasture, &c.	63	3·667	Heathy pasture.
29	5·096	Wood, heathy pasture, &c.	64	·732	Arable.
			65	·741	Arable.
30	·790	Pasture and ruin.	66	·948	Arable.
31	12·032	Heathy pasture, &c.	67	·508	Arable.

No. on Plan.	Area in Acres.	Remarks.
68	·479	Arable.
69	2·147	Arable, &c.
70	·673	Heathy pasture.
71	·320	Houses, yard, garden, &c.
72	1·621	Arable, &c.
73	·501	Rough pasture.
74	·813	Arable.
75	·923	Heathy pasture, &c.
76	1·389	Arable.
77	·377	Arable.
78	9·309	Wood, heathy pasture, &c.
79	5·154	Arable.
80	16·740	Pasture, &c.
81	2·441	Rough pasture, trees, &c.
82	·730	Arable.
83	1·165	Arable.
84	·997	Arable.
85	·922	Arable.
86	·863	Arable.
87	19·951	Rough pasture, &c.
88	2·941	Arable, &c.
89	·227	House, yard, &c.
90	2·861	Arable.
91	3·395	Arable.
92	·129	Houses, garden, &c.
93	1·590	Arable.
94	3·365	Arable.
95	3·913	Arable.
96	·213	Houses, garden, &c.
97	1·429	Arable.
98	4·896	Arable, &c.
99	·099	Houses and garden.
100	·330	Road.
101	2·328	Heathy pasture.
102	·130	Houses, garden, &c.
103	17·783	Wood, heathy pasture, &c.
104	4·545	Pasture, &c.
105	19·199	Heathy pasture, trees, &c.
106	1·723	Pasture.
107	10·347	Wood, &c.
108	8·100	Pasture.
109	10·991	Arable.
110	·496	Wood.
111	6·113	Arable.
112	·870	Arable.
113	9·752	Heathy pasture, trees, &c.
114	6·850	Pasture.
115	1·596	Stream.
116	3·135	Pasture.
117	1·210	Gardens, &c.
118	1·813	Wood, &c.
119	1·110	Wood, &c.
120	7·187	Rough pasture.
121	3·627	Rough and heathy pasture.
122	2·972	Arable, &c.
123	·103	House, garden, &c.
124	7·271	Wood, &c.
125	·220	House, yard, &c.
126	216	House, yards, garden, &c.
127	·186	House, gardens, &c.
128	·536	Arable, gardens, &c.
129	·080	House, yards, &c.
130	·102	House, garden, &c.
131	·606	Arable, rough pasture, &c.
132	·153	Houses, yards, gardens, &c.
133	9·370	Arable, &c.
134	2·899	Arable.
135	1·074	Arable.
136	2·527	Arable.
137	2·592	Arable.
138	9·979	Rough pasture, &c.
139	5·098	Arable.
140	4·953	Arable.
141	2·040	Arable.
142	3·043	Arable.
143	4·571	Arable.
144	·162	Houses, garden, and yards.
145	·072	Houses, garden, &c.
146	·130	House, yards, garden, &c.
147	·072	Houses, yards, &c.
148	·482	Arable.
149	3·311	Arable.
149a	·538	Rough pasture, &c.
150	24·352	Lochan Cladh-a-Mhuilinn.
151	7·938	Ornamental ground, &c.
152	31·231	Wood, roads, &c.
153	1·247	Lochan na Dunaiche.
154	10·384	Lochan Croit an Fhraoich.
155	3·088	Wood, &c.

No. on Plan.	Area in Acres.	Remarks.	No. on Plan.	Area in Acres.	Remarks.
156	2·637	Arable.	199	3·929	Heathy pasture.
157	1·408	Ornamental ground.	200	3·547	Heathy pasture.
158	1·045	Road.	201	33·563	Heathy pasture, &c.
159	6·388	Heathy pasture.	202	·967	Loch.
160	4·024	Wood and heathy pasture.	203	·748	Heathy pasture, &c.
			204	3·038	Arable, &c.
161	·230	Garden.	205	7·023	Arable.
162	·912	House, yards, &c.	206	4·815	Arable, &c.
163	1·852	Ornamental ground.	207	·459	Church, graveyard, &c.
164	2·236	Wood, &c.			
165	·576	Wood, &c.	208	·382	Arable.
166	18·225	Arable, &c.	209	·220	House, garden, &c.
167	·132	House, yards, gardens, &c.	210	3·471	Loch.
			211	1·736	Arable, &c.
168	4·781	Arable.	212	·090	House, garden, &c.
169	9·406	Rough pasture, &c.	213	1·951	Arable, &c.
170	·175	Pond.	214	2·206	Arable, house. &c.
171	·336	House, garden, &c.	215	·603	House, arable, gardens, &c.
172	·370	Houses, yard, garden, &c.			
			216	1·474	Wood.
173	6·129	Heathy pasture.	217	5·781	Arable.
174	18·459	Rough pasture, &c.	218	1·943	Rough pasture, &c.
175	8·014	Arable.	219	3·308	Arable.
175a	·559	Houses, yards, gardens, &c.	220	2·450	Heathy pasture.
			221	·214	Heathy pasture.
176	32·155	Heathy pasture.	222	1·093	Rough pasture.
177	1·478	Lochan na Luireach.	223	2·641	Arable.
178	4·516	Arable and rough pasture.	224	·879	Wood, &c.
			225	·404	House, gardens, &c.
179	·586	Arable.	226	1·665	Arable.
180	·618	Arable.	227	2·429	House, heathy pasture, &c.
181	·364	Houses, yards, garden, &c.			
			228	1·778	Arable, &c.
182	·342	Loch.	229	1·534	Pasture, trees, &c.
183	·180	Pond.	230	·296	Rough pasture.
184	·058	Pond.	231	8·905	Arable, &c.
185	3·432	Ornamental ground.	232	1·141	Arable, heathy pasture, house, &c.
186	17·023	Wood, rough pasture, &c.			
			233	2·493	Arable.
187	5·131	Wood, &c.	234	1·907	Arable, &c.
188	15·333	Wood, &c.	235	2·217	Rough pasture, &c.
189	7·924	Rough pasture, &c.	236	11·117	Arable, rough pasture, &c.
190	2·488	Rough pasture.			
191	3·757	Rough pasture, &c.	237	·135	Graveyard.
192	8·919	Wood, rough pasture, &c.	238	·104	Arable.
			239	·469	Rough pasture, &c.
193	·809	Arable, &c.	240	2·309	Pasture, &c.
194	14·747	Heathy pasture, &c.	241	·288	Sheepfold and ruins.
195	1·441	Heathy pasture.	242	·517	Pasture.
196	3·713	Arable, &c.	242a	·343	Pond.
197	1·073	Loch.	243	21·624	Road.
198	1·759	Pasture.	244	13·853	Heathy pasture, &c.

No. on Plan.	Area in Acres.	Remarks.	No. on Plan.	Area in Acres.	Remarks.
245	103·779	Wood, &c.	291	3·393	Wood.
246	·215	Arable.	292	19·403	Heathy pasture.
247	5·148	Pasture.	293	6·213	Pasture, &c.
248	·307	Arable, sheepfold, &c.	294	1·874	Wood, &c.
			295	2·350	Pasture.
249	1·046	Pasture.	296	1·054	Pasture, &c.
250	43·571	Heathy pasture, &c.	297	·161	Wood.
251	1·342	Rough pasture, &c.	298	19·262	Heathy pasture.
252	2·289	Pasture, &c.	299	·526	Arable.
253	2·545	Pasture.	300	·049	House, &c.
254	·098	Rough pasture.	301	4·666	Arable.
255	·778	House, pasture, &c.	302	·687	Wood, &c.
256	2·371	Arable.	303	2·879	Arable.
257	·222	Garden.	304	·826	Arable.
258	1·567	Rough pasture, &c.	305	4·269	Wood, &c.
259	·818	Pasture.	306	·780	Heathy pasture.
260	3·139	Arable, &c.	307	1·584	Heathy pasture.
261	·769	Heathy pasture.	308	·524	Heathy pasture.
262	9·412	Pasture, rough pasture, &c.	309	·660	Heathy pasture.
			310	·751	Houses, yards, garden, &c.
263	5·689	Pasture, trees, &c.			
264	·839	Rough pasture, trees, &c.	311	·450	Wood, &c.
			312	·563	Heathy pasture and trees.
265	9·065	Arable.			
266	12·906	Rough pasture.	313	4·447	Arable.
267	1·239	Heathy pasture.	314	1·030	Wood.
268	·180	Rough pasture.	315	19·284	Heathy pasture, &c.
269	·928	Pasture.	316	38·457	Heathy pasture, &c.
270	·956	Rough pasture.	317	1·108	Wood, &c.
271	·634	Rough pasture.	318	12·019	Heathy pasture, &c.
272	3·228	Heathy pasture.	319	·445	Wood.
273	3·140	Wood.	320	9·152	Pasture.
274	·085	Rough pasture.	321	6·359	Pasture, &c.
275	·290	Rough pasture.	322	·298	Wood.
276	5·273	Pasture, &c.	323	16·236	Arable, &c.
277	10·805	Rough pasture, trees, &c.	324	4·642	Wood, road, &c.
			325	2·109	Houses, ornamental ground, &c.
278	51·098	Wood, &c.			
279	1·145	Wood, rough pasture, &c.	326	·682	Pasture, &c.
			327	2·204	Wood.
280	·673	Heathy pasture.	328	·257	Wood and house.
281	1·483	Wood.	329	2·444	Arable, &c.
282	1·510	Stream.	330	3·446	Heathy pasture, rough pasture, &c.
283	5·980	Heathy pasture.			
284	2·445	Rough pasture.	331	·447	Garden, &c.
285	·672	Wood.	332	1·561	Arable and wood.
286	4·475	Rough pasture.	333	14·387	Pasture.
287	16·319	Wood, rough pasture, &c.	334	3·694	Pasture.
			335	3·576	Rough pasture, &c.
288	·573	Wood.	335a	2·996	Rough pasture, &c.
289	5·163	Wood, &c.	336	1·056	Rough pasture.
290	1·749	Heathy pasture, &c.	337	·335	Pasture.

No. on Plan.	Area in Acres.	Remarks.	No. on Plan.	Area in Acres.	Remarks.
338	34·632	Rough pasture, pasture, &c.	378	1·585	Houses, arable, garden, &c.
339	·934	Pasture.	379	2·589	Arable, house, &c.
340	7·005	Heathy pasture.	380	·392	House, yards, garden, arable, &c.
341	·348	Pasture.			
342	8·344	Wood.	381	3·711	Arable and rough pasture.
343	4·490	Wood, heathy pasture, &c.	382	·171	Arable.
344	30·869	Wood, heathy pasture, &c.	383	8·129	Arable, heathy pasture, &c.
345	6·939	Heathy pasture, &c.	384	1·963	Arable, &c.
346	1·450	Pasture, &c.	385	3·172	Rough pasture.
347	31·717	Wood, &c.	386	4·277	Arable, rough pasture, &c.
348	3·232	Wood, &c.			
349	9·137	Heathy pasture, &c.	387	1·565	House, arable, &c.
350	5·375	Arable, &c.	388	2·300	Arable, &c.
351	·403	Arable, &c.	389	·130	House, yard, garden, &c.
352	4·612	Arable.			
353	·344	Houses, garden, &c.	390	1·347	Arable, &c.
354	2·359	Arable and rough pasture.	391	1·607	Houses, arable, &c.
			392	1·335	House and arable.
355	1·767	Arable and heathy pasture.	393	2·518	Houses, arable, &c.
			394	3·318	Houses, arable, &c.
356	3·694	Arable.	395	181·494	Heathy pasture, &c.
357	1·992	Arable.	396	3·121	Arable, &c.
358	·491	Heathy pasture.	397	·140	House and garden.
359	2·117	Arable.	398	3·827	House, arable, and rough pasture.
360	·450	Houses, garden, and yard.	399	2·935	Road.
361	·413	Houses, rough pasture, &c.	400	6·992	Rough pasture, wood, &c. (island).
362	·266	Arable.	401	·963	Rough pasture.
363	·623	Arable.	402	1·897	Rough pasture.
364	·179	Houses, yards, garden, &c.	403	·886	Island (rough pasture).
365	3·964	Arable, &c.	404	1·367	Arable and wood (island).
366	2·448	Arable.			
367	2·215	Arable.	405	1·934	Rough pasture.
368	2·428	Arable, &c.	406	17·737	Rough pasture, &c.
369	2·084	Arable, rough pasture, &c.	407	·302	Houses, yard, garden, &c.
370	4·517	Arable, &c.	408	7·292	Arable, &c.
371	·302	Houses, rough pasture, &c.	409	6·508	Arable.
			410	1·618	Rough pasture, &c.
372	·182	House, rough pasture, &c.	411	·171	House, garden, and yards.
373	·131	Houses, garden, &c.	412	·401	Arable.
374	2·090	Arable, &c.	413	2·187	Houses, rough pasture, &c.
375	·394	Arable, &c.			
376	·668	Arable, &c.	414	·431	Arable.
377	3·349	Arable, houses, &c.	415	4·582	Arable, &c.

No. on Plan.	Area in Acres.	Remarks.
416	·278	Houses, yard, garden, &c.
417	8·308	Arable, rough pasture, &c.
418	·959	Houses, yard, gardens, &c.
419	1·007	Arable, rough pasture, &c.
420	12·721	Arable and rough pasture.
421	·286	Marsh, &c.
422	9·399	Arable, &c.
423	1·387	Rough pasture.
424	3·128	Arable.
424a	·261	Houses, yard, garden, &c.
425	3·367	Arable.
426	3·343	Arable.
427	2·624	Arable, &c. (island).
428	8·236	Wood, &c.
429	50·967	Wood, &c.
430	·101	Garden.
431	·098	Houses, &c.
432	2·130	Arable, &c.
433	·719	Arable, &c.
434	17·539	Heathy pasture, trees, &c.
435	·507	Arable.
436	2·407	Arable, &c.
437	1·042	Arable and trees.
438	·922	Arable.
439	1·691	Arable, &c.
440	2·480	Arable.
441	1·816	Arable.
442	·994	Heathy pasture, trees, &c.
443	·627	Arable, &c.
444	·093	Houses, garden, &c.
445	·077	House and garden.
446	4·584	Wood, heathy pasture, &c.
447	35·734	Heathy pasture, &c.
448	1·078	Arable, &c.
449	·565	Arable.
450	·626	Arable.
451	18·652	Arable, heathy pasture, &c.
452	5·938	Arable, heathy pasture, &c.
453	2·921	Heathy pasture, &c.
454	1·624	Arable.
455	3·855	Arable, heathy pasture, &c.
456	3·479	Arable, &c.
457	·333	Houses, gardens, &c.
458	1·623	Rough pasture, &c.
459	·640	Arable, &c.
460	1·540	Rough pasture, &c.
461	·603	Rough pasture.
462	1·476	Rough pasture, &c.
463	2·464	Arable.
464	2·301	Arable.
465	·598	Heathy pasture and arable.
466	2·029	House, heathy pasture, arable, &c.
467	1·548	Arable, &c.
468	3·146	Arable, heathy pasture, &c.
469	1·239	Arable.
470	·443	Rough pasture, &c.
471	·955	Arable.
472	·457	Arable.
473	6·063	Arable, heathy pasture, &c.
474	3·539	Rough pasture, wood, &c.
475	8·538	Heathy pasture, &c.
476	32·557	Heathy pasture, &c.
477	18·176	Heathy pasture, &c.
478	1·012	Arable and rough pasture.
479	1·764	Heathy pasture, &c.
480	·616	Arable and rough pasture.
481	1·129	House, yards, arable, rough pasture, &c.
482	1·529	Arable, &c.
483	·508	Arable.
484	·395	Arable.
485	2·207	Arable.
486	·396	Arable.
487	2·019	House, arable, &c.
488	5·792	Wood, &c.
489	21·206	Wood, &c.
490	1·867	Arable.
491	·299	Houses, garden, &c.
492	1·707	Arable and rough pasture.
493	17·699	Heathy pasture, trees, &c.
494	·920	Arable, &c.
495	·237	Houses, garden, &c.
496	3·852	Arable, &c.
497	·202	Houses, garden, &c.

No. on Plan.	Area in Acres.	Remarks.	No. on Plan.	Area in Acres.	Remarks.
498	·681	Arable, &c.	541	1·261	Rough pasture, &c.
499	1·987	Arable, &c.	542	·467	Houses, gardens, &c.
500	4·010	Arable, &c.	543	·421	Arable.
501	3·415	Rough pasture.	544	4·720	Arable, rough pasture, &c.
502	·310	Houses, garden, &c.			
503	3·865	Arable, &c.	545	1·896	Arable and rough pasture.
504	8·445	Arable, &c.			
505	·230	Houses, yard, garden, &c.	546	·419	Rough pasture, &c.
			547	2·961	Arable, &c.
506	3·097	Arable.	548	1·131	Arable.
507	2·037	Rough pasture.	549	·508	Arable.
508	134·731	Heathy pasture, &c.	550	·689	Arable, &c.
509	8·324	Arable, &c.	551	·149	Houses, &c.
510	2·791	Road.	552	·950	Arable.
511	1·019	Arable, &c.	553	·192	House, garden, &c.
512	4·272	Rough pasture, trees, &c.	554	·727	Houses, yard, garden, &c.
513	1·457	Rough pasture, &c.	555	4·428	Arable, &c.
514	2·960	Arable.	556	6·745	Arable, &c.
515	·613	Heathy pasture.	557	·349	Arable, &c.
516	·517	Houses, &c.	558	1·253	Houses, yard, gardens, &c.
517	·533	Stackyard.			
518	6·363	Heathy pasture, &c.	559	1·932	Arable, &c.
519	2·258	Wood, &c.	560	·619	Arable.
520	1·506	Heathy pasture.	561	2·382	Rough pasture.
521	1·259	Arable, &c.	562	·652	Arable.
521a	6·199	Rough pasture, whins, &c.	563	5·567	Houses, arable, garden, &c.
522	·102	House, yard, garden, &c.	564	4·688	Heathy pasture, &c.
			565	2·170	Road.
523	4·328	Arable.	566	1·571	Arable, rough pasture, &c.
523a	4·249	Arable, &c.			
524	1·114	Arable.	567	4·785	Arable and heathy pasture.
525	2·930	Heathy pasture, trees, &c.			
			568	1·299	Pond.
526	·528	Arable.	569	·779	Rough pasture.
527	9·201	Whins, heathy pasture, &c.	570	4·675	Arable, &c.
			571	·712	Houses, yards, gardens, &c.
528	·117	Arable.			
529	6·329	Heathy pasture, &c.	572	4·811	Heathy pasture, &c.
530	7·012	Rough pasture, &c.	573	2·261	Heathy pasture, &c.
531	·741	Stream (part of).	574	5·116	Arable, &c.
532	3·064	Arable, &c.	575	6·120	Arable, &c.
533	·664	Arable.	576	1·978	Heathy pasture.
534	·129	House, garden, &c.	577	7·663	Arable, &c.
535	·152	Island (rough pasture).	578	·591	Heathy pasture and garden.
536	1·523	Arable.	579	1·153	Arable, house, &c.
537	7·019	Arable, &c.	580	2·708	Arable, heathy pasture, garden, &c.
538	20·639	Rough pasture, &c.			
539	·927	Houses, gardens, &c.	581	1·405	Whins, rough pasture, &c.
540	·644	Arable.			

No. on Plan.	Area in Acres.	Remarks.
582	17·444	Wood, &c.
583	4·334	Arable, &c.
584	·881	Arable.
585	·641	Arable.
586	2·070	Rough pasture, &c.
587	·737	Garden.
588	1·282	Houses, &c.
589	1·421	Arable, &c.
590	2·628	Arable, &c.
591	3·855	Arable.
592	8·047	Arable, rough pasture, &c.
593	1·866	Arable, &c.
594	6·027	Arable, &c.
595	·079	House, garden, &c.
596	1·951	Arable.
597	5·552	Heathy pasture.
598	2·915	Arable, &c.
599	2·670	Arable, &c.
600	1·916	Arable, &c.
601	6·168	Rough pasture, &c.
602	·122	House, garden, &c.
603	1·076	Arable, &c.
604	·117	House, garden, &c.
605	2·466	Road.
606	3·920	Road.
607	·916	Arable.
608	·299	Arable.
609	12·091	Marsh, rough pasture, &c.
610	3·861	Arable, &c.
611	1·834	Arable.
612	3·114	Arable, &c.
613	1·740	Arable.
614	2·732	Arable, &c.
615	·161	Houses, yard, &c.
616	5·361	Heathy pasture, &c.
617	2·929	Arable, house, &c.
618	·172	Road.
619	·952	Houses, arable, &c.
620	5·295	Heathy pasture and trees.
621	1·692	Arable, &c.
622	·361	Houses, yard, garden, &c.
623	2·939	Heathy pasture, &c.
624	3·683	Arable.
625	4·028	Road.
626	2·125	Rough pasture.
627	6·357	Marsh, rough pasture, arable, &c.
628	1·481	Arable, &c.
629	·525	Arable.
630	·955	Arable.
631	5·882	Arable.
632	5·608	Arable, rough pasture, &c.
633	1·908	Arable and heathy pasture.
634	·505	Rough pasture and marsh.
635	·471	Road.
636	·507	Houses, rough pasture, &c.
637	4·738	Arable, &c.
638	3·665	Houses, yard, rough pasture, &c.
639	·529	House, rough pasture, garden, &c.
640	·127	Houses, garden, &c.
641	4·031	Houses, rough pasture, arable, &c.
642	3·220	House, rough pasture, arable, &c.
643	4·032	Houses, rough pasture, arable, &c.
644	2·717	Arable and whins.
645	·134	House, arable, &c.
646	·896	Houses, yard, gardens, &c.
647	2·878	Arable, &c.
648	4·069	House, arable, &c.
649	7·149	House, arable, &c.
650	6·606	Rough pasture, &c.
651	3·092	Rough pasture, &c.
652	4·331	Arable.
653	·501	Houses, garden, &c.
654	1·146	Houses, yards, &c.
655	·180	Houses, arable, &c.
656	3·065	Rough pasture, &c.
657	·270	Road.
658	1·299	Arable, &c.
659	1·465	Houses, garden, ornamental ground, &c.
660	1·094	Rough pasture, &c.
661	·389	Ornamental ground and arable.
662	·357	Houses and gardens.
663	2·327	House and arable.
664	·300	House, road, &c.
665	·241	House, garden, &c.
666	·542	House, rough pasture, &c.

No. on Plan.	Area in Acres.	Remarks.
667	·280	Arable.
668	·386	Arable.
669	·109	House, yard, garden, &c.
670	·376	Houses, garden, &c.
671	3·291	Arable.
672	·099	Garden.
673	1·283	House, arable, &c.
674	1·247	Arable and rough pasture.
675	2·176	Arable, rough pasture, &c.
676	1·097	Arable, &c.
677	1·387	Arable and rough pasture.
678	3·922	Arable.
679	1·507	Rough pasture, &c.
680	2·021	Arable, &c.
681	·104	Houses, gardens, &c.
682	3·701	Houses, arable, &c.
683	2·674	Rough pasture, &c.
684	1·310	Houses, rough pasture, &c.
685	·578	Arable.
686	2·493	Wood.
687	5·108	Houses, arable, garden, rough pasture, &c.
688	·677	Arable, &c.
688a	1·756	Stream, rough pasture, &c.
689	6·346	Rough pasture, &c.
690	5·287	Rough pasture, &c.
691	1·867	Arable.
692	1·377	Arable.
693	·331	Church, pasture, &c.
694	·556	Graveyard.
695	6·284	Arable, &c.
696	·910	Houses, garden, ornamental ground, &c.
697	·799	Arable.
698	·620	Rough pasture, &c.
699	1·329	Arable.
700	6·339	Arable.
701	·628	Rough pasture, &c.
702	·318	Arable, &c.
703	·238	Houses, garden, &c.
704	1·063	Mill dam.
705	8·701	Heathy and rough pasture, houses, &c.
706	8·024	Arable.
707	1·501	Rough pasture, &c.
708	1·642	Arable.
709	1·425	Ornamental ground, &c.
710	1·058	Arable, &c.
711	·109	House and garden.
712	7·065	Arable and rough pasture.
713	4·332	Wood.
714	5·179	Arable.
715	16·879	Rough pasture, &c.
716	13·523	Arable, &c.
717	23·485	Heathy pasture, &c.
718	77·405	Heathy pasture, &c.
719	2·495	Allt Dogha.
720	·857	Houses, yards, garden, &c.
721	5·489	Heathy pasture, &c.
722	3·746	Rough pasture, &c.
723	19·062	Arable, &c.
724	11·073	Road.
725	7·413	Arable.
726	44·904	Heathy pasture, &c.
727	17·736	Arable.
728	5·517	Arable, rough pasture, &c.
729	2·444	Arable.
730	·169	Wood.
731	1·869	Rough pasture, trees, &c.
732	1·479	Arable, &c.
733	3·998	Arable, &c.
734	·738	Arable, &c.
735	32·723	Wood, &c.
736	·694	Arable, &c.
737	26·216	Arable, &c.
738	55·216	Heathy pasture, &c.
739	2·821	Wood, &c.
740	21·223	Wood, &c.
741	7·762	Wood, heathy pasture, &c.
742	4·070	Rough pasture, &c.
743	1·035	Rough pasture, &c.
744	2·132	Rough pasture, house, &c.
745	1·549	Arable&rough pasture.
746	6·389	Road.
747	·178	House, garden, &c.
748	1·162	Arable, &c.
749	·866	Rough pasture, &c.
750	·732	Arable, rough pasture, &c.

No. on Plan.	Area in Acres.	Remarks.
751	·592	House, rough pasture, &c.
752	·636	House, rough pasture, &c.
753	2·227	Arable, house, &c.
754	1·186	Arable, &c.
755	1·400	Arable.
756	1·745	Arable, &c.
757	1·770	Arable.
758	2·126	Houses, rough pasture, &c.
759	·208	Arable.
760	2·035	Arable.
761	·427	Wood, &c.
762	3·214	House, yards, &c.
763	·468	Arable, houses, &c.
764	·812	Arable.
765	1·675	Arable, &c.
766	2·538	Arable, rough pasture, houses, &c.
767	4·630	Arable, house, &c.
768	3·336	Rough pasture, &c.
769	4·652	Arable, &c.
770	1·214	Arable.
771	·383	Houses, rough pasture, &c.
772	·219	Wood.
773	1·012	Arable.
774	2·361	Heathy pasture.
775	4·070	Heathy pasture.
776	3·399	Wood.
777	12·029	Wood.
778	1·945	Heathy pasture, &c.
779	·834	Heathy pasture.
780	5·358	Heathy pasture and wood.
781	7·622	Wood, heathy pasture, &c.
782	27·673	Heathy pasture, &c.
783	25·416	Heathy pasture, &c.
784	·254	Rough pasture.
785	1·391	Arable, &c.
786	·839	Arable.
787	·775	Arable, &c.
788	11·819	Wood, &c.
789	7·934	Rough pasture, &c.
790	2·350	Arable.
791	·806	Arable and trees.
792	·862	Rough pasture, &c.
793	·421	Arable, &c.
794	2·179	Houses, rough pasture, garden, and trees.
795	1·618	Rough pasture.
796	1·840	Wood, rough pasture, &c.
797	·692	Arable.
798	2·198	Arable, &c.
799	23·699	Heathy pasture.
800	10·372	Arable, houses, &c.
801	·366	Wood.
802	·438	Wood.
803	9·684	Arable, wood, &c.
804	4·391	House, rough pasture, &c.
805	4·548	Houses, rough pasture, &c.
806	·514	Arable.
807	·667	Arable.
808	·477	Arable, &c.
809	2·449	Houses, heathy pasture, &c.
810	·624	Arable.
811	·891	Arable, &c.
812	3·713	Houses, heathy pasture, &c.
813	4·684	Houses, heathy pasture, &c.
814	·668	Arable, &c.
815	·151	House, garden, &c.
816	·873	Arable, &c.
817	1·679	Arable, &c.
818	·777	House, wood, garden, &c.
819	·787	Arable and house.
820	·198	Houses, gardens, and yard.
821	4·325	Arable, &c.
822	4·704	Arable, &c.
823	4·371	Arable, &c.
824	2·953	Rough pasture, wood, &c.
825	1·734	Arable, &c.
826	1·346	Wood, &c.
827	1·894	Arable, house, &c.
828	1·422	Arable.
829	·851	Arable.
830	·879	Arable, &c.
831	6·007	Arable, house, &c.
832	1·258	Houses, rough pasture, &c.
833	1·573	House, rough pasture, &c.
834	·296	Arable.
835	1·002	Arable.

No. on Plan.	Area in Acres.	Remarks.
836	1·510	Arable.
837	·328	Arable and trees.
838	3·194	Arable, &c.
839	5·256	Arable, house, &c.
840	12·570	Heathy pasture, &c.
841	·749	Arable, &c.
842	·364	Arable, &c.
843	·154	Houses, garden, and yard.
844	1·735	Arable, &c.
845	5·025	Heathy pasture, &c.
846	4·665	Heathy pasture, &c.
847	22·561	Heathy pasture, &c.
848	·551	Wood.
849	1·092	Arable.
850	5·194	Heathy pasture and house.
850a	·079	House and garden.
851	5·847	Arable, heathy pasture, &c.
852	4·281	Rough pasture, &c.
853	2·184	Arable, rough pasture, &c.
854	2·871	Arable, &c.
855	1·429	Rough pasture.
856	·180	Houses, yard, &c.
857	·706	Wood, rough pasture, &c.
858	2·573	Arable, house, &c.
859	2·903	Arable, &c.
860	3·717	Arable and house.
861	1·666	Houses, rough pasture, &c.
862	5·906	Wood.
863	·770	Arable.
864	1·711	Wood.
865	7·549	Arable, rough pasture, &c.
866	·724	Arable.
867	1·719	Houses, arable, garden, &c.
868	·969	Stream, rough pasture, &c.
869	·250	Arable.
870	1·030	Rough pasture, &c.
871	·419	Arable, &c.
872	2·962	Arable, &c.
873	4·782	Arable, &c.
874	6·563	Arable, houses, &c.
875	1·532	Arable, &c.
876	1·871	Arable.
877	·859	Pasture.
878	5·171	Wood, &c.
879	6·113	Heathy pasture, &c.
880	·589	Rough pasture.
881	1·847	Wood.
882	·924	Road.
883	2·138	Wood, &c.
884	1·041	Road.
885	7·783	Wood.
886	5·108	Heathy pasture, &c.
887	1·153	Wood, &c.
888	5·005	Rough pasture, &c.
889	1·399	Wood.
890	1·047	Houses, yard, wood, &c.
890a	·988	Wood.
891	2·920	Pasture.
892	·503	Garden.
893	1·920	Pasture, wood, &c.
894	·094	Wood (island).
895	·035	Island (rough pasture).
896	1·631	Rough pasture, &c.
897	·790	Island (rough pasture, &c.)
898	·241	Shingle.
898a	2·619	Pasture.
899	2·580	Wood, &c.
900	·081	Island (rough pasture).
901	·071	Island (rough pasture).
902	1·442	Pasture, &c.
903	5·831	Arable.
904	·887	Pasture.
905	·364	Wood, &c.
906	1·859	Stream.
906a	·698	Rough pasture, &c.
907	·667	Arable.
908	·183	Arable.
909	·119	Arable.
910	13·065	Heathy pasture.
911	1·900	Arable, &c.
912	·085	House and garden.
913	·136	Arable.
914	16·900	Arable.
915	·104	Arable.
916	1·833	Wood.
917	·689	Wood (island).
918	·098	Island (rough pasture).
919	2·881	Rough pasture, whins, &c.

No. on Plan.	Area in Acres.	Remarks.
920	8·074	Rough pasture, wood, &c.
921	3·587	Arable, &c.
922	1·150	Heathy pasture.
923	·091	Pond.
924	4·706	Heathy pasture, &c.
925	2·083	Arable.
926	·429	Arable.
927	1·035	Arable.
928	·172	Pond.
929	2·353	Heathy pasture, &c.
930	3·538	Arable, pasture, &c.
931	·412	Rough pasture, &c.
932	10·972	Road.
933	·540	Arable.
934	·694	Arable.
935	1·703	Road.
936	6·509	Houses, heathy pasture, &c.
937	1·621	Arable.
938	1·501	Arable.
939	3·105	Arable.
940	·159	House and garden.
941	·514	Arable, &c.
942	·499	Rough pasture.
943	·103	Arable.
944	4·875	Houses, heathy pasture, &c.
945	·122	Arable.
946	·071	Garden.
947	2·110	Arable.
948	2·451	Arable, &c.
949	3·669	Heathy pasture.
950	·529	Arable.
951	·310	Arable, &c.
952	·475	Arable, &c.
953	·081	Pond.
954	9·860	Heathy pasture, &c.
955	9·966	Rough pasture, &c.
956	·741	Arable.
957	·459	Pasture, arable, &c.
958	·603	Arable.
959	1·268	Arable, &c.
960	1·773	Arable, &c.
961	·035	Arable.
962	·562	Arable and house.
963	·706	Arable.
964	·987	Heathy pasture.
965	·309	Houses, arable, &c.
966	1·886	Arable.
967	·593	Rough pasture.
968	·139	Houses, garden, &c.
969	1·340	Arable.
970	·627	Arable.
971	2·394	Arable.
971a	1·571	Arable.
972	6·123	Heathy pasture, &c.
973	26·870	Heathy pasture, &c.
974	3·953	Heathy pasture, &c.
975	·153	Houses, gardens, &c.
976	2·751	Arable, pasture, &c.
977	1·515	Arable and heathy pasture.
978	1·883	Arable, &c.
979	·308	Heathy pasture.
980	4·573	Arable.
981	·428	Heathy pasture.
982	1·649	Heathy pasture, &c.
983	·363	Houses, garden, pasture, &c.
984	2·026	Arable, heathy pasture, &c.
985	2·145	Heathy pasture and trees.
986	·745	Pasture.
987	·123	Pasture.
988	·300	Pasture.
989	·956	Houses, pasture, &c.
990	·097	Garden.
991	3·591	Arable.
992	1·670	Arable.
993	3·017	Arable.
994	·273	Arable.
994a	·551	Rough pasture.
995	·428	Pasture.
996	1·116	Stream.
997	·179	Pasture.
998	1·400	Arable and rough pasture.
999	·130	Rough pasture and garden.
1000	3·508	Heathy pasture, &c.
1001	1·366	Heathy pasture, &c.
1002	·756	Heathy pasture, &c.
1003	3·745	Heathy pasture, &c.
1004	·261	Arable.
1005	1·555	Arable.
1006	1·972	Arable, heathy pasture, &c.
1007	4·392	Arable, rough pasture, &c.
1008	5·297	Arable, &c.
1009	2·333	Rough pasture.
1010	·285	Road.

No. on Plan.	Area in Acres.	Remarks.
1011	7·354	Arable, &c.
1012	5·287	House, arable, &c.
1012a	·094	Rough pasture.
1013	·482	Pond.
1014	13·711	Arable, &c.
1015	1·397	Pasture, &c.
1016	·490	Pasture and garden.
1017	·795	House, arable, &c.
1018	1·649	Heathy pasture, &c.
1019	3·578	Heathy pasture.
1020	·881	Heathy pasture.
1021	2·269	Heathy pasture, &c.
1022	·131	House, garden, &c.
1023	·332	Pasture.
1024	·587	Pasture.
1025	4·319	Arable and trees.
1026	·209	Rough pasture.
1027	1·739	Arable.
1028	·142	Rough pasture.
1029	·190	Rough pasture.
1030	1·772	Arable, &c.
1031	1·930	Arable, rough pasture, &c.
1032	8·665	Arable, &c.
1033	·384	Rough pasture.
1034	12·148	Pasture, &c.
1035	4·361	Wood, &c.
1036	·840	Arable.
1037	1·070	Wood.
1038	9·556	Wood, &c.
1039	3·740	Wood.
1040	1·720	Pasture.
1041	10·512	Rough heathy pasture, &c.
1042	10·160	Rough heathy pasture, &c.
1043	5·948	Rough pasture.
1044	·288	Arable.
1045	·478	Arable.
1046	·795	Arable.
1047	·134	Arable.
1048	2·737	Houses, arable, &c.
1049	·536	Rough pasture.
1050	·423	Arable, pasture, &c.
1051	4·705	Rough pasture, &c.
1052	2·897	Arable.
1053	1·696	Arable, &c.
1054	·071	Arable, &c.
1055	1·199	Arable, &c.
1056	2·377	Arable.
1057	·272	Arable, rough pasture, &c.
1058	1·318	Arable.
1059	1·779	Arable, pasture, &c.
1060	·189	Arable.
1061	1·087	Rough pasture, &c.
1062	3·516	Heathy pasture, &c.
1063	·379	Rough pasture, &c.
1064	·268	Rough pasture, &c.
1065	1·461	Arable, rough pasture, &c.
1066	1·148	Heathy pasture, &c.
1067	·341	Heathy pasture.
1068	37·152	Heathy pasture, &c.
1069	·291	Rough pasture.
1070	·262	Arable.
1071	·471	Rough pasture.
1072	·545	Arable.
1073	·933	Arable.
1073a	1·353	Rough pasture.
1074	1·890	Arable.
1075	3·032	Arable, houses, &c.
1076	1·528	Arable.
1077	·719	Arable.
1078	·799	Arable.
1079	·289	House, gardens, &c.
1080	1·619	Arable, &c.
1080a	·389	Pond.
1081	9·374	Road.
1081a	2·725	Rough pasture.
1082	·612	Arable.
1083	6·410	Arable, &c.
1084	1·244	Arable.
1085	·938	Arable.
1086	1·022	Wood, &c.
1087	·189	Arable.
1088	·291	Arable.
1089	·381	Stream.
1090	·701	Rough pasture, trees, &c.
1091	2·888	Arable, &c.
1092	3·171	Arable.
1093	·310	Houses, arable, &c.
1094	·081	Arable.
1095	2·427	Arable and ruin.
1096	3·956	Arable.
1097	34·924	Heathy pasture.
	4792·673	

No. on Plan.	Area in Acres.	Remarks.
		UNNUMBERED.
		On Six-Inch Scale only.
	99439·304	Moorland, &c.
	5·128	River Salachan.
	62·053	Rivers Scaddle and Inverscaddle.
	46·605	Cona River.
	82·498	River Lochy.
	72·667	Caledonian Canal.
	14·490	Water.
	16·558	Lochan Dubh Torr an Tairbert.
	5·710	Lochan na Carnaich.
	20·590	Lochan na Beinne Bàine.
	42·464	Lochan Gabhar.
	13·078	Lochan Doire a' Bhraghaid.
	22·124	Lochan Torr an Fhamhair.
	15·969	Lochan na Crìche.
	6·062	Tidal water (River Salachan).
	12·525	Tidal water (River Inverscaddle).
	28·340	Tidal water (River Lochy).
	6·875	Tidal water.
	1444·303	Foreshore.
	101357·343	Area unnumbered.
	4792·673	Area numbered.
	106150·016	Area of the Parish.

RECAPITULATION.

104086·779	Land.
87·853	Roads.
477·279	Water.
53·802	Tidal water.
1444·303	Foreshore.
106150·016	Area of the part of the Parish of Kilmallie, in the County of Argyll.

*** The Parish of Kilmallie is divided by the County Boundary, the remainder of the Parish is in the County of Inverness, and is published separately.

INDEX TO PLACES

IN THE

PARISH OF KILMALLIE (Part of).

COUNTY OF ARGYLL.

Name of Place.	No. of Sheet. 6-inch scale.	No. of Sheet. 25·344 in. scale.
Ardgour - -	XX.	5
Ardgour House -	XXIX.	4
Ardvulin Cottage -	XXX.	1
Aryhoulan - -	XX.	5
Banavie - -	VII.	9
Beinn na Cille -	XX.	"
Camasasaig Mill (Corn and Saw)	"	13
Camas Tigh na Craoibhe - -	"	3
Church - -	"	13
Clovulin - -	XXX.	1
Cona Glen - -	XX.	"
Conaglen House -	"	"
Cona River - -	"	"
Corrau - -	XXX.	"
Corran Light House	"	"
Caledonian Canal -	VII.	6,9,10
Canal Cottage -	"	6
Crofts of Salachan	XXIX.	4
Cuilmoss - -	"	"
Druimluachrach -	XX.	13
East Lodge -	"	"
Glen Scaddle -	"	1, 5
Glen Albyn -	"	9
Glen Gour - -	XXIX.	4
Inbhir Scaddail -	XX.	1, 5
Keil - -	"	13
Lochaber - -	VII.	2,6,9, 10
Lochan Croit an Fhraoich - -	XXX.	1
Loch Linnhe -	XX.	10
Lower Banavie -	VII.	9,13
Lochpark - -	XXX.	1
Muirshirlich -	VII.	6
Magazine Cottage	XXX.	1
Post Office - -	XX.	13
River Inverscaddle	"	1, 5
River Lochy -	VII.	6,9,10
River Gour -	XXIX.	4
River Salachan -	"	"
River Scaddle -	XX.	1
Salachan - -	XXIX.	4
Salachan Cottage -	"	"
School (Boys) -	XXX.	1
School (Girls) -	"	"
Torcastle - -	VII.	10
West Lodge -	XXIX.	4

LONDON:
Printed by George E. Eyre and William Spottiswoode,
Printers to the Queen's most Excellent Majesty.
For Her Majesty's Stationery Office.

ORDNANCE SURVEY OF SCOTLAND.

BOOK OF REFERENCE TO THE PLAN

OF THE

PARISH OF KILMALLIE,

(PART OF),

IN THE

COUNTY OF INVERNESS,

CONTAINING 177910·316 ACRES.

MAJOR-GENERAL SIR HENRY JAMES, R.E., F.R.S., &c.,

SUPERINTENDENT OF THE ORDNANCE SURVEY.

PRINTED AT THE ORDNANCE SURVEY OFFICE, SOUTHAMPTON.

1873.

Price One Shilling.

;

a

l

s
e
;,

s

/

r

r

b

F.
C.
V.
of
S.

he

ORDNANCE SURVEY OF SCOTLAND

PARISH OF KILMALLIE

EXPLANATORY REMARKS.

The Scale of the Parish Plans is the 1-2500th of the actual length on the ground, and is equal to 25·344 inches to a mile, or 3·157 chains to an inch, which is very approximately equal to one square inch to one acre, the square of 1·0018 inch being equal to one acre.

The length of each sheet is one and a-half miles, and the width one mile, the area of each sheet is therefore 960 acres.

Each enclosure has a reference number to the area which is given in this Book.

The Braces [/] on the plans are to indicate that the spaces so braced are included under the same reference number.

The Altitudes in feet above the Mean Level of the Sea are written thus —31·4.

The Scale of the Plans of the County is 6 inches to a mile, and each sheet contains the same area as 16 sheets of the Parish Plans. There is, therefore, a double reference number to each sheet as VI. 9., the Roman Numerals referring to the County Plans, the Arabic Figures to the Parish Plans.

The following are the characters employed on the Ordnance Plans on the Scales of 1-2500 and 6 inches to a mile:—

County Names	C	Hundreds or Wards	W
Parishes	P	Townships	T
Extra Parochial	E	Division of Townships	T

Antiquities ..... ROMAN / Druidical or Saxon / Norman or Subsequent

The descriptions of the boundaries are shown by the following initials:—

Centre of Stream	*C.S.*	Centre of Fence	*C.F.*
Centre of Road	*C.R.*	Top of Cop	*T.C.*
Side of Stream or Drain	*S.S.* or *S.D.*	Centre of Wall	*C.W.*
Root of Hedge	*R.H.*	Defaced	*Def.*
Face of Wall	*F.W.*	Track of Stream	*T.S.*

Undefined ..... *Und.*

Where a change occurs in the boundaries, the symbol [o—o] is used to show the part at which the change takes place.

TABLE

FOR CONVERTING DECIMAL PARTS OF AN ACRE INTO ROODS AND PERCHES

Perches.	0 Rood.	1 Rood.	2 Roods.	3 Roods.	Perches.	0 Rood.	1 Rood.	2 Roods.	3 Roods.
0	·000	·250	·500	·750	21	·131	·381	·631	·881
1	·006	·256	·506	·756	22	·137	·387	·637	·887
2	·012	·262	·512	·762	23	·144	·394	·644	·894
3	·019	·269	·519	·769	24	·150	·400	·650	·900
4	·025	·275	·525	·775	25	·156	·406	·656	·906
5	·031	·281	·531	·781	26	·162	·412	·662	·912
6	·037	·287	·537	·787	27	·169	·419	·669	·919
7	·044	·294	·544	·794	28	·175	·425	·675	·925
8	·050	·300	·550	·800	29	·181	·431	·681	·931
9	·056	·306	·556	·806	30	·187	·437	·687	·937
10	·062	·312	·562	·812	31	·194	·444	·694	·944
11	·069	·319	·569	·819	32	·200	·450	·700	·950
12	·075	·325	·575	·825	33	·206	·456	·706	·956
13	·081	·331	·581	·831	34	·212	·462	·712	·962
14	·087	·337	·587	·837	35	·219	·469	·719	·969
15	·094	·344	·594	·844	36	·225	·475	·725	·975
16	·100	·350	·600	·850	37	·231	·481	·731	·981
17	·106	·356	·606	·856	38	·237	·487	·737	·987
18	·112	·362	·612	·862	39	·244	·494	·744	·994
19	·119	·369	·619	·869	40	·250	·500	·750	1·000
20	·125	·375	·625	·875					

N.B.—To convert Decimal Fractions of an Acre into Roods and Perches, multiply the decimal first by 4 and then by 40, preserving the same number of decimals in the product.

Examples—

A. R. P.	Acres.
	633·357
	4
	1·428
	40
633 1 17	17·120

A. R. P.	Acres.
	527·013
	4
	·052
	40
527 0 2	2·080

PARISH OF KILMALLIE (PART OF),

(Plans CL. 7, 8, 10, 11, 12),

IN THE

COUNTY OF INVERNESS.

No. on Plan.	Area in Acres.	Remarks.	No. on Plan.	Area in Acres.	Remarks.
1	·248	Shingle.	34	1·682	Arable.
2	5·135	Houses, yards, gardens, &c.	35	2·695	Arable, &c.
3	2·031	Rough pasture, road, &c.	36	1·132	House and ornamental ground.
4	1·906	Pasture.	37	2·680	Road.
5	·347	Arable.	38	·239	Mill dam, &c.
6	1·373	Arable and trees.	39	4·051	Arable.
7	1·349	Houses, yards, gardens, &c.	40	4·806	Arable, rough pasture, &c.
8	·298	Arable, &c.	41	·217	Curling pond.
9	1·529	Arable, &c.	42	4·297	Arable, &c.
10	·569	Arable, &c.	43	·100	Houses, stackyard, &c.
11	1·572	Arable.	44	1·409	Arable.
12	·591	Arable.	45	·635	Arable, &c.
13	1·596	Arable.	46	·734	Rough pasture, trees, &c.
14	7·524	Arable, &c.	47	·948	Arable, rough pasture, &c.
15	1·904	Arable.	48	·254	Houses, yards, garden, &c.
16	4·377	Rough pasture, &c.	49	1·069	Arable, rough pasture, &c.
17	1·630	Pasture.	50	·960	Arable, &c.
18	3·550	Heathy pasture.	51	1·386	Arable, stackyard, &c.
19	5·795	Heathy pasture, &c.	52	·722	Houses, stackyard, pasture, &c.
20	20·588	Rough pasture, &c.	53	·900	Arable, houses, garden, yard, &c.
21	·730	Wood.	54	3·686	Wood, &c.
22	1·122	Houses, yards, gardens, &c.	55	2·876	Wood, rough pasture, &c.
23	·378	Arable, &c.	56	8·279	Wood, rough pasture, &c.
24	1·635	Arable, &c.	57	·513	Rough pasture, &c.
25	3·385	Arable, &c.	58	·098	Wood.
26	·500	Rough pasture, &c.	59	105·045	Heathy pasture, &c.
27	2·887	Arable, &c.	60	1·577	Wood, &c.
28	3·693	Graveyard, rough pasture, &c.	61	·278	Houses, arable, garden, &c.
29	·597	Arable.			
30	·397	House, garden, &c.			
31	2·853	Arable, rough pasture, &c.			
32	·330	Rough pasture.			
33	·928	Arable, &c.			

No. on Plan.	Area in Acres.	Remarks.	No. on Plan.	Area in Acres.	Remarks.
62	·728	Arable, &c.	94	2·624	Arable and rough pasture.
63	·104	Houses, garden, &c.	95	·157	Houses, garden, &c.
64	12·208	Arable, rough pasture, ruin, &c.	96	1·431	Arable and rough pasture.
65	1·822	Arable, rough pasture, &c.	97	·851	Arable.
66	·058	House, yard, garden, &c.	98	·632	Rough pasture.
67	12·407	Arable, rough pasture, ruin, &c.	99	·678	Arable.
68	·051	House and garden.	100	·344	Houses, yards, garden, &c.
69	·064	Houses, garden, &c.	101	3·208	Arable, trees, &c.
70	1·575	Arable, rough pasture, shingle, &c.	102	·078	House, yard, &c.
71	11·650	Arable, rough pasture, ruin, &c.	103	3·744	Arable, rough pasture, &c.
72	1·044	Stream, rough pasture, &c.	104	·426	Arable and rough pasture.
73	5·172	Arable, rough pasture, &c.	105	3·305	Arable, rough pasture, &c.
74	3·077	Arable, rough pasture, &c.	106	·120	Houses, &c.
75	16·864	Arable, rough pasture, &c.	107	1·004	Arable and rough pasture.
76	·106	Houses and garden.	108	1·894	Arable, rough pasture, &c.
77	·494	Shingle, rough pasture, &c.	109	·831	Arable and rough pasture.
78	8·285	Arable, rough pasture, &c.	110	2·349	Arable.
79	·140	Houses and yard.	111	·817	Road.
80	2·983	Road.	112	1·911	Arable, rough pasture, &c.
81	4·784	Arable, rough pasture, &c.	113	1·542	Arable.
82	·119	House, yard, &c.	114	1·554	Arable.
83	·118	House and yard.	115	·998	Arable, rough pasture, &c.
84	4·455	Arable, rough pasture, &c.	116	1·003	Arable, rough pasture, &c.
85	·464	Arable and rough pasture.	117	1·113	Arable, rough pasture, &c.
86	1·574	Shingle, rough pasture, &c.	118	3·158	Rough pasture and whins.
87	4·336	Arable and rough pasture.	119	14·767	Rough pasture, whins, &c.
88	·861	Arable.	120	5·057	Arable, rough pasture, &c.
89	·578	Road.	121	·064	Arable and house.
90	·725	Arable.	122	·409	Arable.
91	1·550	Rough pasture, trees, &c.	123	5·865	Pasture.
92	3·874	Arable and rough pasture.	124	·835	Pasture.
93	1·222	Arable and rough pasture.	125	2·087	Road.
			125a	·440	Pasture.
			126	4·492	Arable, rough pasture, &c.
			127	4·407	Arable and ruins.

No. on Plan.	Area in Acres.	Remarks.
128	·181	House, garden, &c.
129	1·941	Arable, &c.
130	·137	Garden and yard.
131	1·246	Pasture.
132	5·196	Arable.
133	·432	Arable and rough pasture.
134	·498	Arable.
135	·155	Arable, &c.
136	5·509	Arable, rough pasture, whins, &c.
137	1·904	Arable and whins.
138	13·543	Arable and whins.
139	2·959	Arable.
140	2·426	Pasture.
141	2·660	Road.
142	10·634	Arable, &c.
143	4·284	Wood, rough pasture, &c.
144	10·010	Arable.
145	·918	Rough pasture, wood, &c.
146	·568	Arable, &c.
147	·169	Houses, gardens, and yard.
148	·609	Houses, yards, &c.
149	10·683	Wood, rough pasture, &c.
150	8·549	Rough pasture, wood, &c.
151	6·703	Arable.
152	9·970	Arable, &c.
153	5·220	Arable.
154	·111	Rough pasture.
155	·303	Graveyard.
156	2·689	Rough pasture, &c.
157	10·469	Arable, &c.
158	·296	Sheepfold.
159	4·815	Arable.
160	18·879	Arable.
161	2·270	Wood, &c.
165	2·024	Wood.
163	·338	Rough pasture.
164	1·951	Arable.
165	3·512	Arable.
166	7·627	Arable.
167	15·000	Arable, &c.
168	2·140	Arable, &c.
169	1·474	Ornamental ground and houses.
170	·898	Gardens, &c.
171	·658	Yards, &c.
	596·860	

RECAPITULATION.

584·599	Land.
11·805	Roads.
·456	Water.
596·860	Area of the numbered part of the Parish, on Plans CL. 7, 8, 10, 11, 12.

UNNUMBERED

Drawn principally on Six-inch Scale.

20·365	Village of Fortwilliam.
169024·534	Moorland, &c.
9·100	Gairawan River.
6·500	Loch a Chliabhain.
886·707	Loch Quoich.
9·150	Lochan Doire Ailein.
70·353	River Kingie.
23·251	Gearr Garry.
25·102	Lochan nan Sgùd.
2·750	Lochan an Fhigheadair
2·200	Loch Poulary.
7·150	Loch S.W. of Lochan nan Sgùd.
27·200	River Pean.
3976·627	Loch Arkaig.
108·745	Loch à Bhlair.
5·050	Loch N. of Loch à Bhlair.
20·249	Lochan Dubh.
1·450	Lochan na Beinne Bàine.
1563·904	Loch Lochy.
11·700	Lochan Leum an t-Sagairt.
13·212	Lochan a Chomhlain.
8·500	Loch Briobaig.
39·700	River Mallie.
22·798	River Arkaig.

No. on Plan.	Area in Acres.	Remarks.	No. on Plan.	Area in Acres.	Remarks.
	52·150	River Lochy.		7·900	Dubh Lochan.
	46·598	Caledonian Canal.		78·799	Lochan Inbhir.
	15·350	River Loy.		1·400	Loch nam Breac Mòra
	92·294	Water of Nevis.			
	25·810	Lochan Meall an t-Suidhe.		1·050	Loch nam Breac Reamhra.
	64·400	Lochan Lùnn dà Bhrà.		41·449	Black Water.
	241·101	Loch Eilde Mor		3·775	Feur Lochan
	22·950	Loch N. of Loch Eilde Mor		75·597	Loch a Bhaillidh.
				15·750	Water.
	1·825	Lochan a' Churin Dheirg.		4·850	Tidal water.
				338·135	Foreshore.
	53·915	Loch Eilde Beag.			
	5·052	Loch N. of Loch Eilde Mor		177313·456	Area unnumbered.
	21·257	Loch Chiarain.		596·860	Area numbered.
	4·651	Lochan Tom Ailein.			
	11·353	Loch na Staoineig.			
	18·950	River Leven.		177910·316	Area of all this part of the Parish.
	180·798	Lochan na Salach Uidhre.			

RECAPITULATION.

169629·498	Land.
11·805	Roads.
7926·028	Water.
4·850	Tidal water.
338·135	Foreshore.
177910·316	Area of the part of the Parish of Kilmallie in the County of Inverness.

*** The other part of the Parish is in the County of Argyll and is published separately.

INDEX TO PLACES

IN THE

PARISH OF KILMALLIE (Part of).

COUNTY OF INVERNESS.

Name of Place.	No. of Sheet. 6-inch scale.	No. of Sheet. 25·344 in. scale.
Achadh a' Chath ..	CL.	11
Achadh nan Lùb ..	,,	11
Achintee	,,	12
Auchintore	,,	11
A' Choille bheag ..	,,	8
Allt Achadh a' Chath	,,	11
Allt Achadh an Aodainn	,,	11
Allt an Loid Duibh..	,,	12
Allt an Lòin bhàin..	,,	12
Allt Beinn Raibhach	,,	12
Allt Dail an t-Suidhe	,,	12
Allt Dhomhnuill an t-Suicair	,,	11
Allt Eas an t-Slinnein	,,	12
Allt Mhic Aonghais	,,	11
Allt na Coille bige ..	,,	8
Allt na Coillidh Loisgte	,,	12
Allt nan Dathadairean	,,	11
Allt Slochd an Daimh.....	,,	12
Allt Suidh an Fhidhleir.....	,,	12
An Aisridh Fhiarta..	,,	12
An Coíreag	,,	11
An t-Allt Carnach ..	,,	12
An t-Eas	,,	11
Beinn Riabhach	,,	12
Belford Hospital....	,,	7
Bridge of Nevis	,,	8
British Linen Company Bank (Branch of)	,,	7
Cam Allt	CL.	12
Camas nan Gall ..	,,	7
Camas Trioslaig ..	,,	7
Carding Mill	,,	7
Church	,,	7
Church Square	,,	7
Clach Mhic Shomhairle.....	,,	12
Cnocan a' Bhuachaille	,,	12
Coille Loisgte	,,	12
Cow Hill	,,	12
Creach a' Bhodiach	,,	12
Creagan a' Mhile ..	,,	11
Creagan nam Gabhair	,,	12
Creag an t-Sluichd	,,	12
Creag Dubh Meall an t-Suidhe	,,	12
Dail an t-Suidhe ..	,,	12
Dalvenie	CXXXIX.	16
Deacon's Well	CL.	7
Drochaid nan Dathadairean.....	,,	11
Druim Eòrna	,,	12
Dun Dige	,,	12
Dyke Pool.....	CXXXIX.	16
Eas a' Chlaiginn ..	CL.	8
Eilean Garbhruith..	CXXXIX.	16
Feith nan Caimbeulach	CL.	11
Feith na Sgàthaiche	,,	12
Fort William	,,	7
Fortwilliam	,,	7

Name of Place.	No. of Sheet. 6-inch scale.	No. of Sheet. 25·344 in. scale.
Free Church Manse	CL.	11
Free Church and School	,,	7
Garbh Achadh	,,	11
Gas Works	,,	7
General Wade's Military Road	,,	11
Glen Nevis	,,	12
Glennevis House	,,	12
Goirtean Eòrna	,,	12
Heather Croft	,,	11
Invernevis House	,,	7
Kennedy's Monument	,,	7
Lochan a' Chath	,,	11
Loch Linnhe	,,	7, 11
Meall an t-Suidhe	,,	12
Na Leacan Dubha	,,	12
National Bank of Scotland (Branch of)	,,	7
Obelisks (Cameron's)	,,	7
Obelisk (McLachlan's)	,,	7
Officers' Well	CL.	7
Parade Cottage	,,	7
Parade House	,,	7
Parsonage	,,	7
Priests Square	,,	7
Primrosebank Cottage	,,	11
Rosse Chapel (Episcopal)	,,	7
School	,,	11
Slochd an Daimh	,,	12
Slochd an t-Suidhe	,,	12
Stron Nibheis	,,	8
St. Mary's Chapel (Roman Catholic)	,,	7
The Craigs (Burying Ground)	,,	7
The Parade	,,	7
Thistlefield Cottage	,,	11
Tigh an t-Sruth	,,	8
Tom Eas an t-Slinnein	,,	12
Torr Bàn	,,	11
Turner's Well	,,	7
Volunteer Drill Hall	,,	7
Water of Nevis	,,	8, 12

ORDNANCE SURVEY OF SCOTLAND.

BOOK OF REFERENCE TO THE PLAN

OF THE

PARISH OF KILMARONOCK,

IN THE

COUNTY OF DUMBARTON.

CONTAINING 14561·504 ACRES.

COLONEL SIR HENRY JAMES, R.E., F.R.S., F.G.S., &c.

SUPERINTENDENT OF THE ORDNANCE SURVEY.

PRINTED AT THE ORDNANCE SURVEY OFFICE, SOUTHAMPTON.

1861.

Price Two Shillings and Sixpence.

W

the part at which the change takes place.

EXPLANATORY REMARKS.

The Scale of the Parish Plans is the 1-2500th of the actual length on the ground, and is equal to 25·344 inches to a mile, which is very approximately equal to one square inch to one acre, the square of 1·0018 inch being equal to one acre.

The length of each sheet is 1½ miles, and the width 1 mile, the area of each sheet is therefore 960 acres.

Each enclosure has a reference number to the area which is given in this Book.

The Braces (*f*) on the plans are to indicate that the spaces so braced are included under the same reference number.

The Altitudes in feet above the Mean Level of the Sea are written thus—31·4.

The Scale of the Plans of the County is 6 inches to a mile, and each sheet contains the same area as 16 sheets of the Parish Plans. There is therefore a double reference number to each sheet, as VI. 9., the Roman Numerals referring to the County Plans, the Arabic Figures to the Parish Plans.

The following are the characters employed on the Ordnance Plans on the Scales of 1-2500, and 6 inches to a mile:—

County Names	C	Hundreds or Wards	W
Parishes	P	Townships	*T*
Extra Parochial	E	Division of Townships	*T*

Antiquities ..... { ROMAN / Druidical or Saxon / Norman or Subsequent

The descriptions of the boundaries are shewn by the following initials:—

Centre of Stream	*C. S.*	Centre of Fence	*C. F.*
Centre of Road	*C. R.*	Top of Cop	*T. C.*
Side of Stream or Drain	*S. S.* or *S. D.*	Centre of Wall	*C. W.*
Root of Hedge	*R. H.*	Defaced	*Def.*
Face of Wall	*F. W.*	Track of Stream	*T. S.*

Undefined ..... *Und.*

Where a change occurs in the boundaries, the symbol [o—o] is used to shew the part at which the change takes place.

TABLE

FOR CONVERTING DECIMAL PARTS OF AN ACRE INTO ROODS AND PERCHES.

Perches.	0 Rood.	1 Rood.	2 Roods.	3 Roods.
0	0·000	0·250	0·500	0·750
1	0·006	0·256	0·506	0·756
2	0·012	0·262	0·512	0·762
3	0·019	0·269	0·519	0·769
4	0·025	0·275	0·525	0·775
5	0·031	0·281	0·531	0·781
6	0·037	0·287	0·537	0·787
7	0·044	0·294	0·544	0·794
8	0·050	0·300	0·550	0·800
9	0·056	0·306	0·556	0·806
10	0·062	0·312	0·562	0·812
11	0·069	0·319	0·569	0·819
12	0·075	0·325	0·575	0·825
13	0·081	0·331	0·581	0·831
14	0·087	0·337	0·587	0·837
15	0·094	0·344	0·594	0·844
16	0·100	0·350	0·600	0·850
17	0·106	0·356	0·606	0·856
18	0·112	0·362	0·612	0·862
19	0·119	0·369	0·619	0·869
20	0·125	0·375	0·625	0·875
21	0·131	0·381	0·631	0·881
22	0·137	0·387	0·637	0·887
23	0·144	0·394	0·644	0·894
24	0·150	0·400	0·650	0·900
25	0·156	0·406	0·656	0·906
26	0·162	0·412	0·662	0·912
27	0·169	0·419	0·669	0·919
28	0·175	0·425	0·675	0·925
29	0·181	0·431	0·681	0·931
30	0·187	0·437	0·687	0·937
31	0·194	0·444	0·694	0·944
32	0·200	0·450	0·700	0·950
33	0·206	0·456	0·706	0·956
34	0·212	0·462	0·712	0·962
35	0·219	0·469	0·719	0·969
36	0·225	0·475	0·725	0·975
37	0·231	0·481	0·731	0·981
38	0·237	0·487	0·737	0·987
39	0·244	0·494	0·744	0·994
40	0·250	0·500	0·750	1·000

N.B.—To convert Decimal Fractions of an Acre into Roods and Perches, multiply the decimal first by 4 and then by 40, preserving the same number of decimals in the product.

Example 1.

633·357 Acres.
4
1·428
40
A. R. P. 633 1 17 ..... 17·120

Example 2.

527·013 Acres.
4
·052
40
A. R. P. 527 0 2 ..... 2·080

PARISH OF KILMARONOCK,

IN THE

COUNTY OF DUMBARTON.

No. of Sheet.	No. on Plan.	Area in Acres.	Description.
XIV. 3.	1	19·785	Arable.
,,	2	4·072	Pasture.
XIV. 6.	3	2·419	Wood.
,,	4	1·350	Wood & footpath.
,,	5	14·350	Ornamental ground, trees, &c.
,,	6	·874	Garden.
,,	7	1·917	Garden.
,,	8	·240	Mansion, &c. (Ross Priory).
,,	9	·201	Plantation.
,,	10	·459	Pasture, trees, & boat-slip.
,,	11	·210	Offices & yard.
,,	12	4·578	Ornamental ground, road, &c.
,,	13	·116	Stackyard.
,,	14	1·471	Wood.
,,	15	22·208	Ornamental ground, trees, &c.
,,	16	4·127	Wood, road, & part of Ross Burn.
,,	17	·090	Burial ground.
,,	18	·879	Wood & slope.
,,	19	·468	Wood.
,,	20	17·341	Ornamental ground & road.
,,	21	·371	Wood.
,,	22	24·397	Ornamental ground, trees, &c.
XIV. 7.	23	9·505	Whins (pasture).
,,	24	32·003	Arable & trees.
,,	25	·271	Pasture.
,,	26	·820	Pasture.
,,	27	3·503	Arable.
,,	28	3·421	Arable & road.
,,	29	3·550	Wood.
,,	30	·629	Pasture & whins.
,,	31	9·342	Arable & trees.
,,	32	8·970	Arable & trees.
,,	33	·230	Arable.
,,	34	2·398	Arable & trees.
,,	35	6·438	Pasture & embankment.
,,	36	99·933	Arable, rocks, & embankment.
,,	37	6·677	Wood.
,,	38	·138	Occupation road.
,,	39	1·502	Wood.
,,	40	·095	Slope.
		311·348	*Carried forward.*

No. of Sheet.	No. on Plan.	Area in Acres.	Description.
		311·348	*Brought forward.*
XIV. 7.	41	·211	House & garden. (Ring).
,,	42	·194	House, garden, & ruin. (Ring).
,,	43	8·881	Pasture, whins, & road.
,,	44	15·252	Arable, road, & ruin. (Limehill).
,,	45	1·043	Arable.
,,	46	2·194	Arable & road.
,,	47	4·357	Arable & ruin.
,,	48	39·238	Pasture, whins, half of drain, &c.
,,	49	5·470	Wood.
,,	50	13·885	Pasture, trees, half of burn, &c.
,,	51	14·599	Meadow, half of Aber Burn, &c.
,,	52	8·478	Arable, trees, & half of Aber Burn.
,,	53	13·164	Meadow, half of Aber Burn, &c.
,,	54	1·129	Water.
,,	55	3·754	Occupation road & pasture.
,,	56	28·198	Wood.
,,	57	2·634	Pasture & waste.
,,	58	·098	Plantation.
,,	59	5·353	Arable.
,,	60	3·178	Arable & slope.
,,	61	·410	Woody slope.
,,	62	·324	Houses & garden. (Dubbaniel).
,,	63	·780	Pasture & trees.
,,	64	5·162	Arable & trees.
,,	65	·966	Houses, garden, &c. (Claddochside)
,,	66	·822	Occupation road.
,,	67	4·395	Arable.
,,	68	6·110	Arable.
,,	69	·800	Pasture, slope, & road.
,,	70	3·405	Arable.
,,	71	3·475	Arable.
,,	72	2·267	Arable.
,,	73	·479	Occupation road.
,,	74	·374	Homestead. (Gartochraggan).
,,	75	·139	Occupation road.
,,	76	·136	Garden.
,,	77	2·947	Arable.
,,	78	1·542	Parish road.
,,	79	1·908	Arable.
,,	80	·159	Cottage & garden. (Bogside).
,,	81	4·213	Arable.
,,	82	5·271	Arable.
,,	83	·858	Arable.
,,	84	1·985	Pasture.
,,	85	13·193	Wood.
,,	86	2·450	Pasture, whins, & trees.
,,	87	2·176	Meadow & half of drain.
,,	88	1·791	Arable & half of drain.
,,	89	23·167	Meadow & half of drain.
,,	90	12·285	Meadow, half of Aber Burn, &c.
		586·647	*Carried forward.*

No. of Sheet.	No. on Plan.	Area in Acres.	Description.
		586·647	*Brought forward.*
XIV. 7.	91	15·253	Meadow, half of Aber Burn, &c.
,,	92	6·937	Meadow & half of drain.
,,	93	5·044	Arable & half of drain.
,,	94	7·048	Arable, half of Aber Burn, &c.
,,	95	10·954	Arable.
,,	96	18·974	Arable, trees, & half of drain.
,,	97	2·132	Wards Tileworks.
,,	98	·201	Pasture & trees.
,,	99	·528	Claypit & marsh.
,,	100	28·371	Arable, road, old quarry, & trees.
,,	101	2·614	Arable.
,,	102	2·762	Arable.
,,	103	8·184	Arable.
,,	104	5·591	Arable.
,,	105	4·062	Arable.
,,	106	5·087	Arable & half of Aber Burn.
,,	107	8·807	Arable, road, & half of drain.
,,	108	1·292	Arable.
,,	109	1·685	Wood.
,,	110	12·469	Arable & road.
,,	111	·649	Dam.
XIV. 8.	112	·531	House, garden, &c.
,,	113	10·644	Arable & slope.
,,	114	6·901	Arable & slope.
,,	115	18·220	Arable.
,,	116	·330	Houses, garden, &c. (Mains Farm)
,,	117	·272	House & road.
,,	118	1·034	Arable.
,,	119	13·445	Arable, trees, & slope.
,,	120	6·209	Arable & slope.
,,	121	51·083	Endrick Water (half of).
,,	122	27·071	Arable & slope.
,,	123	·314	Waste.
,,	124	6·238	Wood & slope.
,,	125	8·100	Arable.
,,	126	6·203	Arable.
,,	127	1·867	Arable & road.
,,	128	3·891	Arable.
,,	129	10·341	Arable & road.
,,	130	3·263	Arable.
,,	131	9·553	Arable.
,,	132	6·777	Arable & road.
,,	133	2·199	Arable.
,,	134	·529	Occupation road.
,,	135	·142	Mains House.
,,	136	·109	Plantation & road.
,,	137	·277	Plantation & road.
,,	138	·261	House, ornamental ground, &c.
,,	139	·200	Kilmaronock Castle, &c.
,,	140	·689	Ornamental ground & road.
		931·984	*Carried forward.*

No. of Sheet.	No. on Plan.	Area in Acres.	Description.
		931·984	*Brought forward.*
XIV. 8.	141	6·736	Arable.
,,	142	·868	Garden.
,,	143	·629	Plantation & road.
,,	144	9·129	Arable & road.
,,	145	7·272	Arable.
,,	146	11·972	Arable, slope, & half of burn.
,,	147	·209	Plantation & half of burn.
,,	148	·229	Plantation.
,,	149	·416	Gargowan Lodge, garden, &c.
,,	150	3·592	Arable.
,,	151	2·770	Arable.
,,	152	12·119	Arable.
,,	153	1·962	Arable.
,,	154	·698	Manse & garden.
,,	155	·458	Ornamental ground, trees, & road.
,,	156	·116	Plantation & footpath.
,,	157	·100	Plantation.
,,	158	·534	House, ornamental ground, &c.
,,	159	·254	Arable.
,,	160	7·495	Arable.
,,	161	·289	Waste & slope.
,,	162	·053	House, &c. (T.P.)
,,	163	8·725	Arable & road.
,,	164	·020	House.
,,	165	·854	Homestead & garden.
,,	166	·459	Occupation road.
,,	167	11·752	Arable, slope, & part of burn.
,,	168	·476	Pasture.
,,	169	4·499	Wood.
,,	170	2·715	Wood.
,,	171	104·275	Arable, trees, part of burn, &c.
,,	172	1·951	Arable.
,,	173	·617	Houses, gardens, &c. (Catterbog).
,,	174	8·371	Arable & trees.
,,	175	22·652	Wood.
,,	176	10·770	Arable.
,,	177	·125	House, waste, & garden.
,,	178	13·166	Arable, slope, & part of burn.
,,	179	·622	Pasture, slope, & part of burn.
,,	180	16·835	Arable, refuse, & part of burn.
,,	181	22·045	Wood & slope.
,,	182	·280	Occupation road.
,,	183	3·380	Arable.
XV. 5.	184	3·500	Arable & slope.
,,	185	·472	Houses, garden, &c. (Bridgend.)
,,	186	·175	Pool.
,,	187	15·353	Arable.
,,	188	1·116	Pasture & slope.
,,	189	·334	Plantation.
,,	190	13·376	Ornamental ground, mound, &c.
		1268·799	*Carried forward.*

No. of Sheet.	No. on Plan.	Area in Acres.	Description.
		1268·799	*Brought forward.*
XV. 5.	191	·083	Plantation.
,,	192	·270	Curling pond.
XIV. 9.	193	·151	Pasture.
,,	194	9·006	Wood & slope.
,,	195	24·777	Arable & road.
,,	196	5·424	Wood & road.
,,	197	34·104	Arable, road, trees, & slope.
,,	198	·314	Knockour Cottages & garden.
XIV. 10.	199	6·309	Arable.
,,	200	12·810	Wood & road.
,,	201	1·310	Wood & slope.
,,	202	1·155	Arable & trees.
,,	203	·131	Woody slope.
,,	204	49·092	Ornamental ground, trees, &c.
,,	205	3·718	Avenue.
,,	206	·083	Plantation.
,,	207	1·463	Wood.
,,	208	11·398	Arable & road.
,,	209	5·689	Pasture, road, slope, & trees.
,,	210	2·519	Garden.
,,	211	·390	Occupation road.
,,	212	·290	Homestead (East Portnellan).
,,	213	1·851	Arable.
,,	214	2·152	Arable.
,,	215	·812	Woody slope & road.
,,	216	6·500	Arable & road.
,,	217	5·908	Arable.
,,	218	6·177	Arable.
,,	219	17·546	Arable.
,,	220	5·214	Arable.
,,	221	5·963	Arable.
,,	222	·618	Wood.
,,	223	6·574	Arable.
,,	224	26·876	Wood.
,,	225	9·916	Wood.
,,	226	43·298	Ornamental ground, trees, &c.
,,	227	1·128	Wood.
,,	228	1·364	Wood.
,,	229	·089	Lodge & garden.
,,	230	·159	Wood.
,,	231	·231	Wood.
,,	232	4·363	Arable.
,,	233	9·995	Arable.
,,	234	16·098	Arable & road.
,,	235	2·653	Arable & road.
,,	236	·334	Plantation.
,,	237	7·572	Arable.
,,	238	15·834	Arable.
,,	239	·218	Woody slope.
,,	240	·929	Whins.
		1639·657	*Carried forward.*

No. of Sheet.	No. on Plan.	Area in Acres.	Description.
		1639·657	*Brought forward.*
XIV 10.	241	·177	Rough pasture, slope, & trees.
,,	242	6·755	Arable & rough pasture.
,,	243	·201	Rough pasture & slope.
,,	244	7·190	Arable.
,,	245	117·078	Wood & part of Ross Burn.
,,	246	3·287	Wood & part of Ross Burn.
,,	247	10·630	Arable, trees, & part of Ross Burn.
,,	248	·481	Whins.
,,	249	·270	Wood.
,,	250	15·654	Arable, road, & trees.
,,	251	20·081	Arable & trees.
,,	252	11·281	Arable.
,,	253	1·694	Wood.
,,	254	13·322	Arable.
,,	255	10·174	Arable & road.
,,	256	2·347	Wood & slope.
,,	257	6·298	Arable & trees.
,,	258	·554	Homestead & garden.
,,	259	9·986	Arable & road.
,,	260	19·717	Arable, whins, & slope.
,,	261	·836	Whins.
,,	262	·577	Plantation.
,,	263	51·686	Arable & whins.
,,	264	·168	Woody slope.
,,	265	9·937	Arable & trees.
,,	266	12·921	Arable.
,,	267	22·705	Arable, trees, & road.
,,	268	15·255	Arable & road.
,,	269	2·860	Pasture, trees, part of Ross Burn, &c
,,	270	·963	Homestead & garden. (Ardoch.)
,,	271	18·993	Arable, trees, & road.
,,	272	20·595	Arable & road.
,,	273	·900	Plantation.
,,	274	16·611	Arable & road.
,,	275	1·046	Wood.
,,	276	47·130	Arable, trees, & slope.
,,	277	·407	Pasture, slope, & trees.
,,	278	·478	Whins & slope.
,,	279	·191	Wood.
,,	280	·633	Pasture & trees.
,,	281	1·482	Dam.
,,	282	10·227	Arable & slope.
,,	283	3·121	Glen, trees, &c.
,,	284	9·603	Arable & road.
,,	285	·348	Dam.
,,	286	17·590	Arable.
,,	287	7·828	Arable.
,,	288	·691	Garden.
,,	289	·448	Plantation.
,,	290	·454	Houses, &c. (Tulloehan.)
		2173·518	*Carried forward.*

No. of Sheet.	No. on Plan.	Area in Acres.	Description.
		2173·518	*Brought forward.*
XIV. 10.	291	·883	Stackyard, house, road, trees, &c.
,,	292	·071	Plantation.
,,	293	·273	Arable.
,,	294	·322	Garden.
,,	295	·299	Plantation.
,,	296	·645	Wood.
,,	297	·290	Wood.
,,	298	1·688	Occupation road.
,,	299	12·602	Arable & road.
,,	300	5·227	Wood.
,,	301	1·414	Pasture & trees.
,,	302	9·382	Arable.
,,	303	1·497	Wood.
,,	304	·159	Wood.
,,	305	·349	Pond.
,,	306	1·051	Wood.
,,	307	27·939	Arable & old quarry.
,,	308	3·172	Wood.
,,	309	·951	Wood & slope.
,,	310	17·529	Rough pasture.
,,	311	1·316	Plantation.
,,	312	12·940	Arable & marsh.
,,	313	·908	Pasture.
,,	314	2·271	Wood.
,,	315	·720	Blairennich Smithy & garden.
,,	316	·126	Pasture & house.
XIV. 11.	317	2·882	Arable.
,,	318	2·935	Arable & footpath.
,,	319	11·427	Arable, footpath, half of burn, &c.
,,	320	4·302	Arable & half of Aber Burn.
,,	321	10·673	Arable & half of drain.
,,	322	·720	Slope & whins.
,,	323	·227	Homestead & garden. (Airey.)
,,	324	·072	Arable.
,,	325	5·580	Arable, road, house, & brambles.
,,	326	·692	Pasture, whins, & part of burn.
,,	327	1·907	Arable.
,,	328	·448	Houses, road, & waste. (Wards.)
,,	329	·121	Wood & slope.
,,	330	·156	Wood & slope.
,,	331	·653	Wood, slope, & footpath.
,,	332	2·281	Dam.
,,	333	1·385	Wood.
,,	334	·323	Houses, garden, &c. (Low Raws).
,,	335	7·555	Arable.
,,	336	5·247	Parish road.
,,	337	6·138	Arable.
,,	338	·789	Homesteads & gardens.
,,	339	·547	Arable.
,,	340	·849	Houses & gardens
		2345·451	*Carried forward.*

No. of Sheet.	No. on Plan.	Area in Acres.	Description.
		2345·451	*Brought forward.*
XIV. 11.	341	2·965	Arable.
,,	342	·343	Homestead & garden.
,,	343	·178	Occupation road.
,,	344	·319	Garden & arable.
,,	345	·296	Occupation road.
,,	346	2·637	Arable, footpath, & half of burn.
,,	347	·475	Aber Mill (corn), houses. &c.
,,	348	3·823	Arable & part of Aber burn.
,,	349	·457	Dam.
,,	350	·309	Arable & part of Aber Burn.
,,	351	6·290	Arable, trees, & part of Aber Burn.
,,	352	·279	Wood & part of Aber Burn.
,,	353	9·495	Arable & part of Aber Burn.
,,	354	·141	Cottage & garden. (Slatehouse.)
,,	355	·179	Pasture, read, & brambles.
,,	356	4·343	Arable.
,,	357	7·450	Arable, slope, half of burn, &c.
,,	358	·297	Homestead (part of) & garden.
,,	359	·218	Homestead (part of) & garden.
,,	360	1·034	Pasture, road, & part of burn.
,,	361	5·398	Arable, trees, & half of burn.
,,	362	8·249	Arable, trees, & half of burn.
,,	363	·218	Pasture & part of burn.
,,	364	·125	Wood & half of burn.
,,	365	5·013	Pasture, trees, & whins.
,,	366	8·316	Wood & part of burn.
,,	367	·369	Wood.
,,	368	1·720	Pasture, brambles, slope, & whins.
,,	369	7·672	Arable.
,,	370	5·729	Arable & trees.
,,	371	4·682	Arable.
,,	372	2·711	Arable.
,,	373	·108	Pasture & brambles.
,,	374	4·171	Arable & road.
,,	375	·159	Occupation road.
,,	376	1·302	Pasture & whins.
,,	377	3·776	Wood & part of burn.
,,	378	·508	School & garden.
,,	379	·090	Occupation road.
,,	380	8·708	Arable.
,,	381	6·444	Arable.
,,	382	·097	Plantation.
,,	383	·265	Plantation.
,,	384	7·497	Arable.
,,	385	4·400	Arable.
,,	386	7·526	Arable.
,,	387	9·026	Arable.
,,	388	3·980	Arable.
,,	389	7·743	Arable, road, & part of burn.
,,	390	7·123	Arable & trees.
		2510·104	*Carried forward.*

No. of Sheet.	No. on Plan.	Area in Acres.	Description.
		2510·104	*Brought forward.*
XIV. 11.	391	4·971	Arable & part of Blairennich Burn.
,,	392	1·692	Wood.
,,	393	8·260	Pasture, road, part of burn, &c.
,,	394	2·742	Arable, road, & half of burn.
,,	395	3·865	Arable.
,,	396	·617	Plantation.
,,	397	6·722	Arable.
,,	398	6·028	Arable.
,,	399	6·943	Arable.
,,	400	·183	Plantation.
,,	401	11·494	Arable & half of burn.
,,	402	5·257	Arable.
,,	403	4·837	Arable.
,,	404	5·278	Arable & footpath.
,,	405	·792	Homestead & garden.
,,	406	·354	Plantation.
,,	407	7·713	Arable & trees.
,,	408	·997	Arable.
,,	409	5·257	Arable.
,,	410	1·281	Wood & part of burn.
,,	411	5·968	Arable & trees.
,,	412	·069	Wood.
,,	413	·329	Houses & garden.
,,	414	9·691	Arable.
,,	415	·271	Pasture, whins, &c.
,,	416	2·274	Wood.
,,	417	·841	Pasture & road.
,,	418	·130	Wood.
,,	419	8·180	Arable & road.
,,	420	5·393	Arable.
,,	421	·863	Houses, garden, &c. (Bent).
,,	422	6·736	Arable & road.
,,	423	·381	Pasture & whins.
,,	424	11·320	Arable.
,,	425	5·215	Arable.
,,	426	·172	Pasture & trees.
,,	427	4·162	Rough pasture.
,,	428	2·747	Pasture.
,,	429	6·736	Pasture & whins.
,,	430	·111	House & garden.
,,	431	·268	Cottage, garden, &c. (Headdykes).
,,	432	·360	Garden & ruin.
,,	433	2·776	Arable.
,,	434	·806	Arable.
,,	435	·169	House & garden.
,,	436	2·122	Arable & road.
,,	437	1·635	Arable & road.
,,	438	7·092	Arable.
,,	439	1·510	Plantation.
,,	440	7·453	Arable & road.
		2691·167	*Carried forward.*

No. of Sheet.	No. on Plan.	Area in Acres.	Description.
		2691·167	*Brought forward.*
XIV. 11.	441	·388	Pasture & whins.
,,	442	7·116	Arable.
,,	443	7·268	Arable.
,,	444	6·799	Arable, part of burn, & trees.
,,	445	·090	Wood.
,,	446	3·318	Arable & half of Blairennich Burn.
,,	447	3·950	Arable, part of burn, & trees.
,,	448	5·865	Arable & part of Blairennich Burn
,,	449	2·509	Arable & road.
,,	450	4·266	Arable.
,,	451	4·735	Arable.
,,	452	4·833	Arable.
,,	453	3·516	Arable & road.
,,	454	·142	Waste & road.
,,	455	·419	Homestead & garden (France.)
,,	456	1·820	Arable & road,
,,	457	·292	Houses, garden, &c.
,,	458	·314	School & ornamental ground.
,,	459	·421	Church (U.P.), &c.
,,	460	·251	House, garden, &c.
,,	461	3·597	Arable.
,,	462	1·306	Public road.
,,	463	6·447	Arable.
,,	464	4·403	Arable.
,,	465	·448	Homestead & garden.
,,	466	23·767	Turnpike road.
,,	467	·262	Pasture.
,,	468	·097	Pasture & brambles.
,,	469	6·620	Arable.
,,	470	·821	Arable.
,,	471	7·922	Arable & road.
,,	472	4·435	Arable.
,,	473	7·418	Arable.
,,	474	5·992	Arable.
,,	475	·296	Pasture & whins.
,,	476	6·245	Arable.
,,	477	·668	Occupation road, &c.
,,	478	·207	Homestead & garden.
,,	479	6·286	Arable & road.
,,	480	7·064	Arable.
,,	481	1·732	Arable & trees.
,,	482	2·761	Arable.
,,	483	4·615	Arable.
,,	484	1·873	Arable & road.
,,	485	10·239	Arable.
,,	486	2·101	Plantation.
,,	487	2·315	Plantation.
,,	488	3·971	Arable.
,,	489	6·530	Arable & road.
,,	490	·811	Houses, garden, & road.
		2880·728	*Carried forward.*

No. of Sheet.	No. on Plan.	Area in Acres.	Description.
		2880·728	*Brought forward.*
XIV. 11.	491	14·033	Arable.
,,	492	6·703	Arable & part of Blairennich Burn.
,,	493	·684	Wood & half of Blairennich Burn.
,,	494	2·438	Arable, trees, & half of burn.
,,	495	5·812	Arable, trees, ruin, & half of burn.
,,	496	·174	Wood & half of Blairennich Burn.
,,	497	1·919	Arable, trees, & part of burn.
,,	498	·179	Wood & half of Blairennich Burn.
,,	499	·236	Houses, gardens, &c. (Bridgend.)
,,	500	·594	Manse (U.P.), garden, &c.
,,	501	·117	Plantation.
,,	502	4·789	Arable.
,,	503	5·028	Arable.
,,	504	·428	Houses & gardens.
,,	505	·283	House & garden.
,,	506	1·322	Houses, gardens, &c.
,,	507	·718	Arable.
,,	508	·172	Avenue.
,,	509	·349	Gartocharn Cottage & garden.
,,	510	2·447	Arable.
,,	511	2·197	Arable.
,,	512	·588	Waste & rocks.
,,	513	·162	Arable.
,,	514	·717	Houses & garden.
,,	515	2·884	Quarry, whins, & road.
,,	516	·057	House & garden.
,,	517	6·014	Arable.
,,	518	1·265	Arable.
,,	519	5·316	Quarry, road, & house.
,,	520	2·510	Arable.
,,	521	3·623	Arable.
,,	522	8·021	Arable.
,,	523	9·521	Arable & road.
,,	524	50·274	Wood, road, & oval hill.
,,	525	7·480	Arable & road.
,,	526	6·766	Wood & road.
,,	527	1·852	Arable.
,,	528	6·746	Arable.
,,	529	1·126	Wood.
,,	530	·433	Wood.
,,	531	7·291	Arable.
,,	532	10·238	Arable.
,,	533	6·306	Arable.
,,	534	5·234	Arable.
,,	535	·229	House & garden. (Ardoch Toll.)
,,	536	·150	Arable & road.
,,	537	3·450	Arable.
,,	538	3·086	Arable, slope, part of burn, &c.
,,	539	·405	Houses, garden, &c. (Burnbrae).
,,	540	2·404	Arable, slope, part of burn, &c.
		3085·498	*Carried forward.*

No. of Sheet.	No. on Plan.	Area in Acres.	Description.
		3085·498	*Brought forward.*
XIV. 11.	541	·592	House & garden.
,,	542	1·360	Houses, gardens, &c.
,,	543	10·832	Arable.
,,	544	6·829	Arable & road.
,,	545	9·486	Arable.
,,	546	5·192	Arable.
,,	547	5·308	Arable.
,,	548	14·655	Arable.
,,	549	6·110	Arable.
,,	550	5·830	Arable.
,,	551	5·974	Arable.
,,	552	5·429	Arable.
,,	553	4·067	Arable.
,,	554	8·286	Arable.
,,	555	·661	Blairennich Cottage & garden.
,,	556	2·972	Wood & part of Blairennich Burn.
,,	557	1·252	Arable.
,,	558	8·806	Arable.
,,	559	7·779	Arable.
,,	560	6·457	Arable.
,,	561	2·658	Arable.
,,	562	11·659	Arable, rocks, & trees.
,,	563	5·618	Arable.
,,	564	5·425	Arable.
XIV. 12.	565	3·390	Arable.
,,	566	1·584	Arable.
,,	567	·433	Homestead & garden. (Raws.)
,,	568	6·702	Arable.
,,	569	·615	Pasture, waste, part of burn, &c.
,,	570	·712	House, shed, &c. (Burnhouse).
,,	571	·234	Pasture.
,,	572	8·228	Wood.
,,	573	4·862	Arable.
,,	574	8·316	Arable.
,,	575	10·344	Arable.
,,	576	·311	Pasture, slope, part of burn, &c.
,,	577	4·350	Arable.
,,	578	1·193	Quarry & pasture.
,,	579	·429	Occupation road.
,,	580	5·217	Arable.
,,	581	7·224	Arable.
,,	582	·140	Cottage & garden. (Horn.)
,,	583	1·796	Arable, trees, & road.
,,	584	·794	Pasture & pond.
,,	585	·193	Quarry.
,,	586	5·746	Arable & road.
,,	587	2·691	Occupation road.
,,	588	8·615	Arable.
,,	589	5·205	Rough pasture.
,,	590	16·467	Arable.
		3334·526	*Carried forward.*

No. of Sheet.	No. on Plan.	Area in Acres.	Description.
		3334·526	*Brought forward.*
XIV. 12.	591	·257	Pasture.
,,	592	·427	Pasture.
,,	593	4·919	Arable, trees, slope, & half of burn.
,,	594	16·581	Wood.
,,	595	7·012	Arable & trees.
,,	596	9·688	Arable & slope.
,,	597	1·231	Wood.
,,	598	17·129	Rough pasture.
,,	599	8·779	Arable, trees, & marsh.
,,	600	·057	Marsh.
,,	601	33·784	Wood.
,,	602	·212	Waste & slope.
,,	603	10·243	Arable.
,,	604	5·305	Arable.
,,	605	12·345	Arable.
,,	606	10·386	Arable & trees.
,,	607	5·443	Arable & trees.
,,	608	10·135	Arable & road.
,,	609	9·597	Arable.
,,	610	·376	Garden.
,,	611	·808	Houses, garden, &c. (Third).
,,	612	1·023	Arable.
,,	613	13·576	Arable.
,,	614	2·638	Wood.
,,	615	6·732	Arable.
,,	616	3·709	Arable.
,,	617	5·082	Arable.
,,	618	26·535	Rough pasture & whins.
,,	619	4·310	Pasture.
,,	620	7·282	Rough pasture & whins.
,,	621	6·090	Arable.
,,	622	8·322	Arable.
,,	623	8·686	Rough pasture & whins.
,,	624	4·998	Arable.
,,	625	4·896	Arable.
,,	626	16·369	Arable.
,,	627	5·961	Parish road.
,,	628	·817	Homestead & garden.
,,	629	·271	Waste.
,,	630	3·816	Wood.
,,	631	·545	Pasture, &c.
,,	632	10·247	Arable.
,,	633	8·972	Arable.
,,	634	9·257	Arable, ruin, & trees.
,,	635	·980	Occupation road.
,,	636	·879	Arable.
,,	637	3·869	Arable.
,,	638	7·924	Arable.
,,	639	1·750	Arable.
,,	640	2·143	Arable.
		3676·919	*Carried forward.*

No. of Sheet.	No. on Plan.	Area in Acres.	Description.
		3676·919	*Brought forward.*
XIV. 12.	641	6·537	Arable.
,,	642	9·682	Arable.
,,	643	1·430	Pasture.
,,	644	·922	Plantation.
,,	645	3·352	Arable.
,,	646	4·291	Arable.
,,	647	2·906	Arable.
,,	648	11·929	Arable & road.
,,	649	4·818	Parish road.
,,	650	6·170	Arable.
,,	651	2·420	Arable.
,,	652	·471	Homestead & garden. (Gartagyre).
,,	653	15·988	Arable, &c.
,,	654	10·039	Arable.
,,	655	8·223	Arable & road.
,,	656	43·014	Pasture.
,,	657	3·924	Moss.
,,	658	15·623	Rough pasture & whins.
,,	659	20·098	Pasture.
,,	660	2·354	Arable.
,,	661	17·969	Rough heathy pasture.
,,	662	7·268	Arable & road.
,,	663	·789	Arable & road.
,,	664	·473	Homestead & garden. (Cattermuir)
,,	665	·402	Arable, road, & footpath.
,,	666	1·340	Arable & garden.
,,	667	7·972	Arable.
,,	668	·063	Waste.
,,	669	9·026	Rough pasture & whins.
,,	670	6·037	Pasture.
,,	671	·349	Pasture & whins.
,,	672	·249	House, garden, &c. (Catterloan).
,,	673	4·202	Arable.
,,	674	·299	Occupation road.
,,	675	·285	Occupation road.
,,	676	·052	Cottage, &c. (Crosshill).
,,	677	1·051	Arable.
,,	678	·271	Homestead. (Shandon).
,,	679	1·368	Arable.
,,	680	3·304	Arable.
,,	681	15·885	Arable.
,,	682	11·441	Arable.
,,	683	8·032	Arable.
,,	684	6·088	Arable.
,,	685	3·522	Arable & half of drain.
,,	686	·701	Arable.
,,	687	6·465	Moss.
,,	688	5·149	Arable.
,,	689	·098	Plantation.
,,	690	1·378	Arable.
		3972·638	*Carried forward.*

No. of Sheet.	No. on Plan.	Area in Acres.	Description.
		3972·638	*Brought forward.*
XIV. 12.	691	1·171	Houses, garden, &c. (Blackford).
,,	692	7·493	Arable.
,,	693	18·635	Arable.
,,	694	4·007	Arable.
,,	695	10·831	Arable.
,,	696	·299	Rough pasture.
,,	697	11·898	Rough pasture
,,	698	6·242	Rough pasture.
,,	699	2·619	Rough pasture.
,,	700	3·945	Arable.
,,	701	8·251	Arable.
,,	702	14·592	Pasture & whins.
,,	703	3·293	Pasture & whins.
,,	704	3·691	Arable, slope, & whins.
,,	705	7·539	Rough pasture & whins.
,,	706	1·117	Pasture & whins.
,,	707	·059	Strip. (Pasture).
,,	708	5·030	Arable, slope, & trees.
,,	709	4·058	Arable.
,,	710	2·588	Arable.
,,	711	·828	Arable & half of drain.
,,	712	1·148	Arable & half of drain.
,,	713	4·453	Arable.
,,	714	8·832	Arable.
,,	715	8·179	Arable.
,,	716	7·487	Arable.
,,	717	6·008	Arable.
,,	718	·504	Arable.
,,	719	·236	Homestead & garden. (Cattermuir)
,,	720	·201	Arable.
,,	721	·399	Arable.
,,	722	·513	Garden.
XV. 9.	723	·407	Mansion, &c. (Catter House).
,,	724	·418	Ornamental ground, footpath, &c.
,,	725	·574	Plantation & footpath.
,,	726	·517	Garden.
,,	727	·558	Garden.
,,	728	2·308	Wood & glen.
,,	729	·262	Waste & slope.
,,	730	·982	Homestead. (Easter Catter).
,,	731	1·057	Garden.
,,	732	10·176	Arable.
,,	733	7·990	Arable & trees.
,,	734	13·218	Arable & trees.
,,	735	·222	Wood.
,,	736	·500	Waste & glen.
,,	737	14·803	Arable.
,,	738	4·635	Arable.
,,	739	11·769	Arable.
,,	740	13·926	Arable & slope.
		4213·106	*Carried forward.*

No. of Sheet.	No. on Plan.	Area in Acres.	Description.
		4213·106	*Brought forward.*
XV. 9.	741	3·162	Pasture & slope.
,,	742	9·421	Arable & slope.
,,	743	·290	Pasture.
,,	744	7·639	Arable & embankment.
,,	745	13·606	Arable.
,,	746	5·063	Arable & road.
,,	747	7·411	Arable.
,,	748	17·825	Arable.
,,	749	4·378	Turnpike road.
,,	750	·120	House, garden, shed, &c.
,,	751	6·961	Arable.
,,	752	8·744	Arable.
,,	753	10·723	Arable.
,,	754	·535	Occupation road.
,,	755	1·440	Waste, railway, & sheds.
,,	756	1·626	Arable.
,,	757	7·527	Arable & trees.
,,	758	·361	Houses, garden, &c. (Spittal).
,,	759	14·481	Arable & slope.
,,	760	7·619	Arable, slope, &c.
,,	761	1·945	Arable.
,,	762	1·997	Arable.
,,	763	6·581	Arable.
,,	764	·263	Homestead & garden. (Pirniehall.)
,,	765	1·083	Arable & footpath.
,,	766	13·363	Arable.
,,	767	8·533	Arable.
,,	768	1·914	Arable.
,,	769	·032	Waste.
,,	770	5·135	Arable.
,,	771	7·070	Arable.
,,	772	7·000	Arable.
,,	773	5·080	Arable.
,,	774	4·044	Arable & road.
,,	775	3·453	Arable.
,,	776	·527	Arable & footpath.
,,	777	·196	House, garden, &c.
,,	778	·062	Drymen Station.
,,	779	·104	Waste.
,,	780	1·075	House, garden, shed, &c.
,,	781	·441	Houses, &c. (Croftamil—part of).
,,	782	·451	House, shed, waste, &c.
,,	783	1·737	Arable.
,,	784	·209	Houses, garden, &c. (Croftamil).
,,	785	4·694	Arable, trees, slope, & pond.
,,	786	3·251	Arable.
,,	787	4·721	Arable, &c.
,,	788	·259	Sawmill, waste, & road.
,,	789	9·676	Arable & trees.
,,	790	·551	Woody slope.
		4437·485	*Carried forward.*

No. of Sheet.	No. on Plan.	Area in Acres.	Description.
		4437·485	*Brought forward.*
XV. 9.	791	·430	Occupation road.
,,	792	11·607	Arable & trees.
,,	793	4·850	Arable.
,,	794	1·744	Woody slope.
,,	795	·183	Dam.
,,	796	1·075	Pasture, trees, & slope.
,,	797	3·631	Pasture, old quarry, road, &c.
,,	798	·759	Sheds. (Catter Mill—part of).
,,	799	·755	Catter Mill (part of), &c.
,,	800	·310	Slope, trees, house, & ruin.
,,	801	·129	House & garden.
,,	802	·039	Saw-mill.
XIV. 13.	803	105·297	Wood, slope, & road.
,,	804	26·328	Arable, road & trees.
,,	805	17·870	Arable, trees, & road.
,,	806	·706	Wood.
,,	807	7·717	Arable, road, & trees.
,,	808	1·723	Wood & road.
,,	809	20·287	Arable, trees, & road.
,,	810	1·644	Wood.
,,	811	55·234	Wood, slope, & road.
,,	812	·211	Boat-house, waste, &c.
,,	813	51·271	Wood, road, yard, & footpath.
,,	814	·121	Wood.
,,	815	15·742	Arable & road.
,,	816	·333	Wood & road.
,,	817	2·947	Wood.
,,	818	14·130	Arable.
,,	819	·471	Wood.
,,	820	1·929	Wood.
,,	821	17·383	Arable.
,,	822	·240	Waste & road.
,,	823	17·565	Arable, road, rocks, &c.
,,	824	23·039	Arable.
,,	825	·222	Wood.
,,	826	29·093	Ornamental ground.
,,	827	2·930	Garden.
,,	828	·221	Boturich Castle, yard, &c.
,,	829	2·550	Ornamental ground & road.
,,	830	·195	Offices & yard.
,,	831	·288	Wood.
,,	832	13·241	Arable.
,,	833	14·643	Arable & road.
,,	834	15·531	Arable & road.
,,	835	·111	Wood.
,,	836	·072	Wood.
,,	837	10·862	Ornamental ground.
,,	838	·403	Wood.
,,	839	·126	Wood.
,,	840	·373	Wood.
		4936·046	*Carried forward.*

No. of Sheet.	No. on Plan.	Area in Acres.	Description.
		4936·046	*Brought forward*
XIV. 13.	841	2·629	Occupation road.
,,	842	·922	Houses, shed, waste, pond, road, &c.
,,	843	·182	Pond.
,,	844	·403	Garden.
,,	845	·029	House.
,,	846	1·503	Arable.
,,	847	9·446	Arable & slope.
,,	848	·151	Pond.
,,	849	11·386	Arable.
,,	850	2·593	Wood.
,,	851	30·637	Arable, road, & trees.
,,	852	32·243	Arable, road, & house.
XIV. 14.	853	·554	Homestead & garden. (Lorn).
,,	854	·946	Waste, slope, & road.
,,	855	22·235	Arable.
,,	856	12·068	Arable.
,,	857	7·079	Arable.
,,	858	14·004	Arable.
,,	859	·169	Occupation road.
,,	860	11·416	Arable, road, & trees.
,,	861	6·777	Arable.
,,	862	24·695	Arable, road, & old quarry.
,,	863	8·125	Arable.
,,	864	19·376	Rough pasture.
,,	865	·973	Pasture, stumps, & trees.
,,	866	6·900	Arable.
,,	867	7·483	Wood.
,,	868	·586	Wood.
,,	869	9·224	Arable.
,,	870	12·210	Arable.
,,	871	·732	Wood.
,,	872	1·518	Occupation road.
,,	873	11·370	Arable.
,,	874	4·848	Wood.
,,	875	9·490	Arable.
,,	876	15·381	Arable & trees.
,,	877	1·697	Garden.
,,	878	·346	House & garden.
,,	879	·335	Pasture, whins, & trees.
,,	880	2·367	Wood & road.
,,	881	·350	Pasture & road.
,,	882	5·985	Arable.
,,	883	9·160	Arable.
,,	884	7·824	Arable & road.
,,	885	1·453	Wood.
,,	886	5·818	Arable & trees.
,,	887	·328	Occupation road.
,,	888	·406	Garden.
,,	889	·235	Arable & pond.
,,	890	23·063	Arable.
		5295·696	*Carried forward.*

No. of Sheet.	No. on Plan.	Area in Acres.	Description.
		5295·696	*Brought forward.*
XIV. 14.	891	35·017	Rough pasture.
,,	892	25·370	Arable & road.
,,	893	18·164	Arable, road, & shed.
,,	894	7·621	Arable, road, & pond.
,,	895	16·601	Arable, road, & trees.
,,	896	·773	Arable.
,,	897	·756	Houses, garden, &c. (Blairlinans).
,,	898	·193	Waste.
,,	899	8·406	Arable.
,,	900	14·567	Arable & road.
,,	901	6·812	Arable.
,,	902	12·948	Arable & road.
,,	903	·499	Wood.
,,	904	1·098	Arable.
,,	905	·139	Houses & garden.
,,	906	1·820	Arable.
,,	907	2·106	Arable.
,,	908	·044	House & garden.
,,	909	17·979	Arable.
,,	910	21·858	Arable.
,,	911	·520	Arable & ruin.
,,	912	12·661	Arable.
,,	913	9·810	Arable & road.
,,	914	·794	Waste, old quarry, whins, &c.
,,	915	·314	Dam.
,,	916	10·263	Arable.
,,	917	10·846	Wood.
,,	918	19·736	Arable.
,,	919	2·378	Wood.
,,	920	·283	Pasture & brambles.
,,	921	12·265	Arable & road.
,,	922	·501	Wood.
,,	923	9·879	Arable, old quarry, & ruin.
,,	924	6·042	Arable.
,,	925	1·899	Arable.
,,	926	·403	Cottages & gardens. (Dubaniel).
,,	927	13·620	Arable.
,,	928	·614	Wood.
,,	929	·070	Occupation road.
,,	930	2·047	Wood.
,,	931	14·452	Arable & road.
,,	932	1·268	Homestead, garden, &c. (Blairlusk).
,,	933	·254	Wood.
,,	934	·278	House, garden, & waste.
,,	935	9·270	Arable & trees.
,,	936	12·459	Arable & trees.
,,	937	6·010	Arable.
,,	938	·105	Pond.
,,	939	·818	Pasture & slope.
,,	940	13·586	Arable.
		5661·912	*Carried forward.*

No. of Sheet.	No. on Plan.	Area in Acres.	Description.
		5661·912	*Brought forward.*
XIV. 14.	941	5·887	Arable.
,,	942	·358	Old quarry.
,,	943	10·611	Arable.
,,	944	·321	Quarry (part of).
,,	945	·319	Quarry (part of).
,,	946	4·147	Occupation road.
,,	947	17·015	Arable.
,,	948	79·401	Arable & footpath.
,,	949	2·656	Wood.
,,	950	33·982	Arable.
,,	951	7·562	Arable, slope, & quarry.
,,	952	6·018	Arable & slope.
,,	953	4·118	Arable.
,,	954	8·702	Arable.
,,	955	10·898	Arable.
,,	956	5·233	Arable & road.
,,	957	2·684	Arable.
,,	958	·400	Houses, &c. (Little Blairlusk).
,,	959	·061	Garden.
,,	960	·546	Occupation road.
,,	961	7·365	Arable.
,,	962	5·027	Arable.
,,	963	33·706	Arable.
,,	964	12·409	Arable.
,,	965	·919	Old quarry (part of).
,,	966	·845	Old quarry (part of).
,,	967	6·795	Wood.
,,	968	3·581	Wood & slope.
,,	969	6·123	Arable & road.
,,	970	·102	Occupation road.
,,	971	·513	Homestead, &c. (Upper Shanacles)
,,	972	2·450	Arable & footpath.
,,	973	4·364	Arable & footpath.
,,	974	4·217	Arable.
,,	975	6·270	Arable.
,,	976	14·271	Arable.
XIV. 15.	977	8·784	Arable.
,,	978	8·258	Arable & part of Blairennich Burn.
,,	979	9·510	Arable.
,,	980	6·791	Arable.
,,	981	·583	Occupation road, waste, & pond.
,,	982	7·147	Arable.
,,	983	·449	Arable.
,,	984	·867	Homestead, &c. (Duncryne).
,,	985	·207	Garden.
,,	986	·185	Pasture & trees.
,,	987	6·535	Parish road.
,,	988	11·178	Arable.
,,	989	13·036	Arable & trees.
,,	990	·688	Homestead & garden. (Blairennich)
		6046·006	*Carried forward.*

No. of Sheet.	No. on Plan.	Area in Acres.	Description.
		6046·006	*Brought forward.*
XIV. 15.	991	7·015	Arable.
,,	992	·510	Wood.
,,	993	8·426	Arable.
,,	994	·693	Houses, &c. (Wester Cambusmoon)
,,	995	5·166	Arable.
,,	996	1·777	Wood.
,,	997	·824	Occupation road & pond.
,,	998	5·194	Arable & road.
,,	999	·629	Wood.
,,	1000	8·854	Arable.
,,	1001	2·986	Arable.
,,	1002	8·046	Arable.
,,	1003	·069	Houses. (Cambusmoon).
,,	1004	·497	Occupation road.
,,	1005	5·155	Arable.
,,	1006	3·989	Arable.
,,	1007	9·637	Arable & trees.
,,	1008	·469	Homestead & garden.
,,	1009	6·614	Arable.
,,	1010	6·012	Arable.
,,	1011	4·316	Arable.
,,	1012	5·985	Arable.
,,	1013	3·658	Arable.
,,	1014	9·151	Arable.
,,	1015	10·806	Arable.
,,	1016	·121	House, &c. (East Caldarvan).
,,	1017	·199	Wood.
,,	1018	·238	Garden.
,,	1019	·636	Wood.
,,	1020	5·184	Arable.
,,	1021	7·763	Arable.
,,	1022	6·300	Arable.
,,	1023	·283	Occupation road.
,,	1024	7·015	Arable.
,,	1025	24·303	Arable.
,,	1026	10·492	Arable.
,,	1027	3·750	Arable.
,,	1028	·205	Plantation & road.
,,	1029	·498	Arable.
,,	1030	·402	Homestead & garden. (Lochaber).
,,	1031	·824	Arable.
,,	1032	·506	Plantation.
,,	1033	6·340	Arable.
,,	1034	6·520	Arable & road.
,,	1035	2·026	Wood.
,,	1036	2·896	Arable.
,,	1037	3·028	Arable.
,,	1038	2·477	Arable.
,,	1039	2·956	Arable.
,,	1040	2·996	Arable.
,,		6260·442	*Carried forward.*

No. of Sheet.	No. on Plan.	Area in Acres.	Description.
		6260·442	*Brought forward.*
XIV. 15.	1041	3·501	Arable.
,,	1042	·567	Occupation road.
,,	1043	1·638	Wood.
,,	1044	12·293	Arable.
,,	1045	19·703	Arable & old quarry.
,,	1046	9·730	Arable.
,,	1047	6·839	Arable.
,,	1048	4·579	Arable.
,,	1049	7·017	Arable.
,,	1050	1·653	Wood.
,,	1051	·281	Old quarry.
,,	1052	10·999	Arable.
,,	1053	4·368	Parish road.
,,	1054	6·637	Arable.
,,	1055	·674	Wood.
,,	1056	6·640	Arable.
,,	1057	5·818	Wood & road.
,,	1058	10·256	Ornamental ground & road.
,,	1059	·441	Wood.
,,	1060	·217	House, offices, &c. (Caldarvan).
,,	1061	·340	Wood & road.
,,	1062	·298	Wood & road.
,,	1063	·243	Garden, & ornamental ground.
,,	1064	·755	Occupation road.
,,	1065	·420	Houses, garden, waste, & ruin.
,,	1066	4·493	Arable.
,,	1067	4·922	Arable.
,,	1068	·705	Occupation road.
,,	1069	3·378	Arable.
,,	1070	3·575	Arable.
,,	1071	·399	Plantation.
,,	1072	12·493	Arable.
,,	1073	4·124	Arable.
,,	1074	47·053	Moss.
,,	1075	·949	Rough pasture.
,,	1076	9·691	Arable.
,,	1077	1·207	Pasture & whins.
,,	1078	9·407	Arable.
,,	1079	10·605	Arable & road.
,,	1080	8·438	Wood.
,,	1081	·177	Rocks, &c.
,,	1082	·359	Blairoaks Cottage, garden, &c.
,,	1083	·545	Pasture.
,,	1084	18·122	Wood.
,,	1085	4·096	Arable.
,,	1086	·879	Wood.
,,	1087	16·157	Arable & plantation.
,,	1088	1·857	Arable.
,,	1089	10·533	Arable.
,,	1090	·418	Occupation road.
		6550·931	*Carried forward.*

No. of Sheet.	No. on Plan.	Area in Acres.	Description.
		6550·931	*Brought forward.*
XIV. 15.	1091	·231	Occupation road.
,,	1092	2·897	Arable.
,,	1093	·525	Houses, &c. (West Caldarvan).
,,	1094	·547	Occupation road, &c.
,,	1095	3·207	Arable.
,,	1096	11·959	Ornamental ground.
,,	1097	·941	Wood.
,,	1098	3·329	Wood.
,,	1099	·493	Garden.
,,	1100	·124	Plantation.
,,	1101	6·900	Arable.
,,	1102	·351	Wood.
,,	1103	5·339	Arable & trees.
,,	1104	·561	Plantation.
,,	1105	·335	Plantation.
,,	1106	·073	Plantation.
,,	1107	19·209	Arable & footpath.
,,	1108	11·201	Arable & road.
,,	1109	·319	Plantation.
,,	1110	7·538	Arable & road,
,,	1111	·209	Homestead, &c. (Graystonelee).
,,	1112	1·423	Wood.
,,	1113	6·951	Arable & road.
,,	1114	15·953	Moss.
,,	1115	1·075	Wood.
,,	1116	·756	Old quarry.
,,	1117	·243	Plantation.
,,	1118	·017	House. (Blairoaks).
,,	1119	25·731	Arable & trees.
,,	1120	15·538	Wood.
,,	1121	9·541	Arable.
,,	1122	9·675	Arable & trees.
,,	1123	13·737	Arable & trees.
,,	1124	1·275	Wood.
,,	1125	2·476	Moss.
,,	1126	16·352	Arable, road, & trees.
,,	1127	18·642	Moss & footpath.
,,	1128	27·867	Arable.
,,	1129	19·627	Arable & road.
,,	1130	·569	Plantation & half of burn.
,,	1131	9·718	Arable.
,,	1132	·175	Plantation & half of burn.
,,	1133	10·720	Arable & road.
,,	1134	3·433	Arable & trees.
,,	1135	·223	Plantation.
,,	1136	·756	House, offices, &c. (Balquhain).
,,	1137	·301	Ornamental ground & road.
,,	1138	·225	Plantation.
,,	1139	4·149	Parish road.
,,	1140	·876	Arable, trees, &c.
		6845·243	*Carried forward.*

No. of Sheet.	No. on Plan.	Area in Acres.	Description.
		6845·243	*Brought forward.*
XIV. 15.	1141	18·014	Arable.
,,	1142	·763	Wood.
,,	1143	15·093	Arable & old quarry.
,,	1144	11·989	Arable.
,,	1145	1·552	Arable.
,,	1146	8·637	Moss.
,,	1147	9·017	Arable & part of burn.
,,	1148	1·049	Arable, trees, & half of burn.
,,	1149	1·943	Arable & trees.
,,	1150	·190	Plantation.
XIV. 16.	1151	2·009	Arable.
,,	1152	·076	Occupation road.
,,	1153	·515	Homestead & garden.
,,	1154	4·718	Arable.
,,	1155	·550	Cottage, &c. (Finnary—part of).
,,	1156	7·472	Arable.
,,	1157	1·300	Rough pasture.
,,	1158	7·466	Arable.
,,	1159	·100	Cattermuir Gatehouse & garden.
,,	1160	·187	Waste, road, & slope.
,,	1161	3·902	Arable, slope, & trees.
,,	1162	2·933	Arable & slope.
,,	1163	5·943	Rough pasture & trees.
,,	1164	·482	Homestead & garden.
,,	1165	·221	Arable & road.
,,	1166	5·749	Arable.
,,	1167	6·067	Arable & road.
,,	1168	6·055	Arable & plantation.
,,	1169	4·901	Arable.
,,	1170	5·662	Arable.
,,	1171	6·810	Arable & road.
,,	1172	4·656	Arable, &c.
,,	1173	·582	Plantation.
,,	1174	·380	Cottages, &c. (Finnary—part of).
,,	1175	1·515	Arable.
,,	1176	·108	House, &c. (Finnary—part of).
,,	1177	·224	Quarry.
,,	1178	15·840	Arable.
,,	1179	6·962	Arable.
,,	1180	·919	Rough pasture
,,	1181	·703	Rough pasture.
,,	1182	1·717	Arable.
,,	1183	10·756	Arable.
,,	1184	2·273	Rough pasture.
,,	1185	3·087	Arable.
,,	1186	·760	Pasture.
,,	1187	1·937	Arable.
,,	1188	·463	House, offices, &c. (Drumglass).
,,	1189	3·824	Arable.
,,	1190	3·512	Arable.
		7046·826	*Carried forward.*

No. of Sheet.	No. on Plan.	Area in Acres.	Description.
		7046·826	*Brought forward.*
XIV. 16.	1191	1·573	Arable.
,,	1192	5·631	Parish road.
,,	1193	1·653	Arable.
,,	1194	1·768	Wood & slope.
,,	1195	4·401	Arable.
,,	1196	3·870	Rough pasture, whins, &c.
,,	1197	19·216	Arable.
,,	1198	1·207	Pasture & whins.
,,	1199	·227	House & garden.
,,	1200	·133	Plantation.
,,	1201	·488	Arable & footpath.
,,	1202	·728	House, &c. (Meikle Finnary).
,,	1203	4·071	Arable.
,,	1204	8·163	Arable.
,,	1205	·262	House & garden.
,,	1206	1·789	Arable.
,,	1207	1·196	Arable.
,,	1208	·963	Plantation.
,,	1209	7·221	Arable.
,,	1210	7·313	Arable.
,,	1211	·328	Occupation road.
,,	1212	·120	Wood.
,,	1213	1·505	Wood.
,,	1214	·799	Arable.
,,	1215	3·762	Arable.
,,	1216	·027	Pasture.
,,	1217	·459	Pasture & whins.
,,	1218	4·596	Arable.
,,	1219	4·774	Arable.
,,	1220	2·660	Pasture, whins, & trees.
,,	1221	10·525	Arable & road.
,,	1222	·314	Plantation.
,,	1223	1·558	Quarry.
,,	1224	·266	Plantation.
,,	1225	11·852	Arable.
,,	1226	3·463	Arable, road, & tramroad.
,,	1227	·765	Arable, sheds, & tramroad.
,,	1228	4·202	Arable, trees, & part of burn.
,,	1229	16·983	Arable.
,,	1230	·433	Arable & house.
,,	1231	·027	Burnside Cottage.
,,	1232	1·531	Arable & trees.
,,	1233	·080	Strip.
,,	1234	·147	Pasture & trees.
,,	1235	·270	Cottage & garden. (Mavie Gates).
,,	1236	·776	Arable & slope.
,,	1237	3·508	Arable, trees, & road.
,,	1238	·313	Mavie Mill, house, & garden.
,,	1239	2·127	Arable, trees, & footpath.
,,	1240	·011	House.
		7196·880	*Carried forward.*

No. of Sheet.	No. on Plan.	Area in Acres.	Description.
		7196·880	*Brought forward.*
XIV. 16.	1241	13·065	Arable.
,,	1242	·326	Garden.
,,	1243	1·390	Arable.
,,	1244	38·652	Forth & Clyde Junetion Railway.
,,	1245	14·778	Gallangad & Catter Burns (parts of).
,,	1246	·198	Plantation & part of burn.
,,	1247	3·397	Arable & trees.
,,	1248	12·704	Arable, ruin, trees, & half of burn.
,,	1249	9·700	Arable & half of Cameron Burn.
,,	1250	26·300	Moss & half of Cameron Burn.
XVIII. 1.	1251	12·903	Wood.
,,	1252	9·988	Arable.
,,	1253	25·195	Arable & road.
,,	1254	14·492	Arable.
,,	1255	17·142	Arable & trees.
,,	1256	·590	Slope & trees.
,,	1257	10·923	Arable.
,,	1258	·562	Slope & trees.
,,	1259	·141	Pasture.
,,	1260	11·374	Arable.
XVIII. 2.	1261	24·392	Arable.
,,	1262	15·352	Arable & road.
,,	1263	11·106	Arable & slope.
,,	1264	1·363	Plantation, slope, & road.
,,	1265	·381	Homestead, &c. (Lower Shanacles)
,,	1266	·739	House, garden, &c. (Ashfield).
,,	1267	·599	Ornamental ground & road.
,,	1268	4·342	Arable.
,,	1269	6·071	Arable.
,,	1270	4·298	Arable.
,,	1271	7·066	Arable.
,,	1272	4·776	Arable.
,,	1273	·478	Plantation.
,,	1274	15·595	Arable.
,,	1275	7·539	Wood.
,,	1276	1·423	Wood.
,,	1277	3·864	Arable.
,,	1278	4·298	Wood.
,,	1279	3·320	Arable.
,,	1280	1·057	Arable.
,,	1281	·625	House & garden.
,,	1282	·603	Plantation.
,,	1283	7·763	Arable.
,,	1284	9·351	Arable.
,,	1285	6·212	Arable.
,,	1286	·139	Public path.
,,	1287	4·781	Arable.
,,	1288	5·749	Arable & footpath.
,,	1289	4·058	Arable.
,,	1290	4·952	Arable.
		7582·992	*Carried forward.*

No. of Sheet.	No. on Plan.	Area in Acres.	Description.
		7582·992	*Brought forward.*
XVIII. 2.	1291	·202	Garden.
,,	1292	12·214	Arable.
,,	1293	9·914	Arable & trees.
,,	1294	·593	Homestead & garden. (Blairnyle).
,,	1295	·675	Occupation road.
,,	1296	9·259	Arable.
,,	1297	·783	Plantation.
,,	1298	8·412	Arable & road.
,,	1299	10·085	Arable.
,,	1300	1·475	Wood.
,,	1301	9·415	Arable & road.
,,	1302	8·292	Arable.
,,	1303	12·543	Arable.
,,	1304	·379	Occupation road.
,,	1305	8·248	Arable & road.
,,	1306	·502	Homestead, &c. (Lederishmore).
,,	1307	10·894	Arable & road.
,,	1308	·780	Plantation.
,,	1309	8·965	Arable & trees.
,,	1310	12·136	Arable.
,,	1311	·179	Occupation road.
,,	1312	1·018	Arable.
,,	1313	·059	House & garden.
,,	1314	·011	Strip.
,,	1315	·297	House, offices, &c. (Kirkfield).
,,	1316	·404	Occupation road (half of).
,,	1317	15·972	Arable & road.
,,	1318	11·633	Arable, road, trees, & slope.
,,	1319	7·975	Arable.
,,	1320	10·269	Arable, road, & pond.
,,	1321	12·400	Arable.
,,	1322	·645	Plantation.
,,	1323	3·100	Pasture & marsh.
,,	1324	2·408	Pasture, trees, & marsh.
,,	1325	7·109	Arable.
,,	1326	·174	Plantation.
,,	1327	14·290	Arable.
,,	1328	6·764	Arable.
,,	1329	·067	Plantation.
,,	1330	·061	Slope & trees.
,,	1331	6·081	Arable & part of Cranloch Burn.
,,	1332	·320	Plantation & slope.
,,	1333	6·461	Arable.
,,	1334	1·705	Arable.
,,	1335	·125	Occupation road.
,,	1336	·620	Arable & trees.
,,	1337	·475	Garden.
,,	1338	·341	Houses, garden, &c. (Cranloch).
,,	1339	·490	Pasture, slope, & part of burn.
,,	1340	·180	Pasture.
		7820·391	*Carried forward.*

No. of Sheet.	No. on Plan.	Area in Acres.	Description.
		7820·391	*Brought forward.*
XVIII. 2.	1341	·365	Arable.
,,	1342	·726	Homestead. &c. (Blairquhanan).
,,	1343	·345	Occupation road.
,,	1344	·687	Arable.
,,	1345	·449	Arable.
,,	1346	3·063	Arable.
,,	1347	·247	Plantation & half of burn.
,,	1348	·104	Pasture, slope, half of burn, &c.
,,	1349	·138	Pasture, slope, part of burn, &c.
,,	1350	10·512	Arable & part of Cranloch Burn.
,,	1351	9·402	Arable & half of Cranloch Burn.
,,	1352	·433	Occupation road.
,,	1353	5·503	Arable.
,,	1354	5·542	Arable.
,,	1355	6·969	Arable & road.
,,	1356	·592	Plantation & slope.
,,	1357	1·162	Arable.
,,	1358	4·067	Arable & slope.
,,	1359	12·594	Arable, part of burn, & trees.
,,	1360	6·767	Arable & slope.
XVIII. 3.	1361	10·678	Arable.
,,	1362	1·713	Plantation.
,,	1363	19·340	Moss & trees.
,,	1364	6·579	Wood & road.
,,	1365	1·374	Wood.
,,	1366	16·027	Arable.
,,	1367	1·913	Wood.
,,	1368	26·087	Arable, road, & trees.
,,	1369	·149	Lochend Cottage & garden.
,,	1370	10·987	Arable.
,,	1371	·779	Arable.
,,	1372	·044	House & garden.
,,	1373	·111	Occupation road, &c.
,,	1374	22·280	Arable, road, & trees.
,,	1375	·109	Pasture (islands).
,,	1376	25·662	Caldarvan Loch.
,,	1377	·244	Pasture (islands).
,,	1378	1·324	Plantation.
,,	1379	·496	Homestead & garden. (Lochend).
,,	1380	2·248	Plantation.
,,	1381	2·247	Pasture.
,,	1382	8·741	Arable & trees.
,,	1383	·742	Plantation.
,,	1384	2·733	Wood.
,,	1385	4·797	Moss, trees, & half of drain.
,,	1386	10·231	Arable & half of drain.
,,	1387	10·796	Arable.
,,	1388	6·920	Parish road.
,,	1389	11·722	Arable & road.
,,	1390	1·260	Wood.
		8098·391	*Carried forward.*

No. of Sheet.	No. on Plan.	Area in Acres.	Description.
		8098·391	*Brought forward.*
XVIII. 3.	1391	5·378	Arable.
,,	1392	·975	Wood.
,,	1393	1·650	Arable.
,,	1394	·921	Wood.
,,	1395	1·471	Arable.
,,	1396	1·759	Arable.
,,	1397	·228	House, garden, &c.
,,	1398	6·378	Arable.
,,	1399	17·315	Arable & trees.
,,	1400	16·108	Arable & trees.
,,	1401	15·347	Arable & road.
,,	1402	5·054	Arable & trees.
,,	1403	7·313	Arable.
,,	1404	11·949	Arable & embankment.
,,	1405	·474	Occupation road.
,,	1406	9·179	Arable & trees.
,,	1407	1·077	Plantation.
,,	1408	·654	Plantation.
,,	1409	5·150	Arable.
,,	1410	9·847	Arable & old quarry.
,,	1411	·332	Plantation.
,,	1412	7·102	Arable.
,,	1413	17·975	Arable & road.
,,	1414	·777	Rough pasture.
,,	1415	9·387	Arable & road.
,,	1416	6·522	Arable.
,,	1417	4·008	Rough heathy pasture.
,,	1418	71·956	Moss.
,,	1419	·714	Plantation.
,,	1420	·922	Plantation.
,,	1421	8·257	Arable.
,,	1422	5·211	Rough pasture & road.
,,	1423	1·473	Rough pasture & road.
,,	1424	·160	Pasture.
,,	1425	1·005	Arable & trees.
,,	1426	·171	Kilmaronock Station & garden.
,,	1427	2·565	Arable.
,,	1428	·634	Pasture.
,,	1429	·522	Arable & trees.
,,	1430	1·090	Arable & trees.
,,	1431	·053	Waste.
,,	1432	7·845	Arable.
,,	1433	3·357	Arable.
,,	1434	3·386	Arable & slope.
,,	1435	2·717	Arable.
,,	1436	2·660	Arable.
,,	1437	·930	Pasture, slope, & trees.
,,	1438	9·657	Arable & trees.
,,	1439	1·598	Woody slope.
,,	1440	3·845	Arable, slope, & trees.
		8393·429	*Carried forward.*

No. of Sheet.	No. on Plan.	Area in Acres.	Description.
		8393·429	*Brought forward*
XVIII. 3.	1441	·882	Arable & footpath.
,,	1442	·350	Occupation road.
,,	1443	·201	Homestead & garden.
,,	1444	1·103	Arable.
,,	1445	10·950	Arable.
,,	1446	·062	Plantation.
,,	1447	·898	Arable & road.
,,	1448	·698	Homestead, &c. (Mollandow).
,,	1449	3·010	Arable.
,,	1450	6·384	Arable & road.
,,	1451	2·789	Arable.
,,	1452	3·462	Rough pasture.
,,	1453	5·024	Arable & road.
,,	1454	2·723	Arable.
,,	1455	2·824	Arable & road.
,,	1456	8·415	Arable.
,,	1457	·490	Homestead & garden. (Spittal).
,,	1458	5·153	Arable & trees.
,,	1459	·346	Plantation.
,,	1460	3·258	Arable.
,,	1461	8·919	Arable & trees.
,,	1462	5·728	Meadow & part of burn.
,,	1463	11·935	Arable & part of burn.
,,	1464	12·849	Arable, trees, & part of burn.
,,	1465	4·798	Arable.
,,	1466	4·749	Arable.
,,	1467	15·095	Arable.
,,	1468	1·203	Pasture.
,,	1469	2·280	Arable.
,,	1470	8·414	Arable, slope, & trees.
,,	1471	·190	Arable.
,,	1472	·596	Arable.
,,	1473	·373	Arable.
,,	1474	·070	Plantation.
,,	1475	1·058	Homestead & gardens. (Croftfoot).
,,	1476	·348	Houses & waste.
,,	1477	10·518	Arable & trees.
,,	1478	·183	Pasture & trees.
,,	1479	1·705	Arable.
,,	1480	·980	Woody slope.
,,	1481	1·244	Arable.
,,	1482	·081	Woody slope.
,,	1483	10·195	Arable & trees.
,,	1484	·547	Occupation road.
,,	1485	6·694	Parish road.
,,	1486	6·731	Arable.
,,	1487	·961	Arable, slope, & road.
,,	1488	·275	Pasture.
,,	1489	·774	Pasture & road.
,,	1490	1·308	Wood & slope.
		8573·222	*Carried forward.*

No. of Sheet.	No. on Plan.	Area in Acres.	Description.
		8573·222	*Brought forward.*
XVIII. 3.	1491	7·484	Arable.
,,	1492	·280	Arable.
,,	1493	·430	Strip (pasture & trees).
,,	1494	2·506	Arable.
,,	1495	2·829	Arable.
,,	1496	3·836	Arable.
,,	1497	5·495	Arable.
,,	1498	6·698	Arable.
,,	1499	·167	Pasture.
,,	1500	·097	Plantation.
,,	1501	·064	Plantation.
,,	1502	·162	Pasture.
,,	1503	3·884	Arable, slope, & part of burn.
,,	1504	·332	Pasture & part of burn.
,,	1505	8·223	Arable, slope, & part of burn.
,,	1506	1·922	Arable & trees.
,,	1507	3·457	Arable.
,,	1508	2·593	Arable.
,,	1509	·607	Glen & part of burn.
,,	1510	7·860	Arable.
,,	1511	6·790	Arable.
,,	1512	6·912	Arable & trees.
,,	1513	·547	Glen.
,,	1514	1·501	Arable.
,,	1515	·429	House, offices, &c. (Blairquhomrie)
,,	1516	·161	Slope & whins.
,,	1517	7·901	Arable.
,,	1518	8·237	Arable & trees.
,,	1519	6·197	Arable & slope.
,,	1520	·539	House, garden, & road.
,,	1521	12·425	Arable & road.
,,	1522	5·713	Arable.
,,	1523	3·353	Arable.
,,	1524	·211	Woody slope.
,,	1525	27·056	Arable.
,,	1526	·777	House, offices, &c. (Merkins).
,,	1527	6·744	Arable, slope, & trees.
,,	1528	8·304	Arable.
,,	1529	7·519	Arable & road.
,,	1530	3·617	Glen.
,,	1531	·712	Pasture.
,,	1532	6·512	Arable.
,,	1533	9·677	Arable & road.
,,	1534	13·072	Rough heathy pasture.
,,	1535	10·271	Rough heathy pasture & glen.
,,	1536	·789	Pasture.
,,	1537	·437	Sheepfold.
XVIII. 4.	1538	24·933	Arable & road.
,,	1539	17·017	Rough pasture & half of burn.
,,	1540	24·641	Arable & half of Cameron Burn.
		8855·142	*Carried forward.*

No. of Sheet.	No. on Plan.	Area in Acres.	Description.
		8855·142	*Brought forward.*
XVIII. 4.	1541	18·082	Arable & half of Cameron Burn.
,,	1542	14·067	Arable, slope, & half of burn.
,,	1543	12·324	Arable & road.
,,	1544	·339	House, offices, &c. (Gallangad).
,,	1545	·968	Arable.
,,	1546	·103	Arable.
,,	1547	·362	Occupation road.
,,	1548	12·741	Arable.
,,	1549	24·660	Arable.
,,	1550	18·352	Arable.
,,	1551	38·596	Arable & road.
,,	1552	·525	Homestead, garden, &c. (Gartlea).
,,	1553	·108	Arable.
,,	1554	·529	Pasture, trees, half of burn, &c.
,,	1555	1·994	Arable, slope, trees, & half of burn.
,,	1556	·323	Woody slope, & half of burn.
,,	1557	1·479	Wood, slope, & half of burn.
,,	1558	·789	Pasture.
,,	1559	20·064	Arable.
,,	1560	6·274	Glen & footpath.
,,	1561	4·663	Rough heathy pasture.
,,	1562	·453	Rough heathy pasture.
,,	1563	17·715	Arable.
,,	1564	1·720	Arable.
,,	1565	1·511	Wood, slope, & half of burn.
,,	1566	·668	Pasture.
,,	1567	·127	Pasture.
XVIII. 6.	1568	2·089	Arable & part of burn.
XVIII. 7.	1569	·373	Pasture & half of burn.
,,	1570	1·603	Slope & trees.
,,	1571	19·465	Arable.
,,	1572	·046	Pasture & half of burn.
,,	1573	25·919	Rough heathy pasture, glen, &c.
,,	1574	358·859	Rough heathy pasture, &c.
,,	1575	390·968	Rough heathy pasture, glen, &c.
XVIII. 8.	1576	·651	Pasture.
,,	1577	246·997	Rough heathy pasture, glen, &c.
		10101·648	Area of the Parish of Kilmaronock exclusive of Loch Lomond & the islands in the Parish.

No. of Sheet.	No. on Plan.	Area in Acres.	Description.
			LOCH LOMOND (PART OF) AND ISLANDS, IN THE PARISH OF KILMARONOCK.
			LOCH LOMOND (PART OF).
XIV.	1578	4137·244	Water.
		4137·244	Area of Loch Lomond, in the Parish of Kilmaronock.
			TORINCH.
"	1579	18·398	Plantation & rocks.
		18·398	Area of Torinch, in Loch Lomond.
			CREINCH.
"	1580	14·783	Plantation & rocks.
		14 783	Area of Creinch, in Loch Lomond
			ABER ISLE.
"	1581	·820	Plantation.
		·820	Area of Aber Isle, in Loch Lomond.

No. of Sheet	No. on Plan.	Area in Acres.	Description.
			INCHMURRIN.
XIV.	1582	109·889	Plantation, rough pasture, &c.
,,	1583	12·140	Plantations, &c.
,,	1584	109·919	Rough pasture, trees, &c.
,,	1585	2·541	Plantation.
,,	1586	1·930	Plantation.
,,	1587	14·938	Plantations.
,,	1588	7·269	Pasture, trees, &c.
..	1589	1·185	Pasture
XIII.	1590	·936	Pasture.
XIV	1591	2·546	Arable.
,,	1592	1·390	Pasture.
,,	1593	3·660	Houses, ornamental ground, &c.
,,	1594	1·026	Pasture & sheds.
,,	1595	·950	Plantation.
,,	1596	2·726	Plantation.
,,	1597	1·535	Plantation.
,,	1598	5·769	Pasture.
,,	1599	5·902	Plantation.
		286·251	Area of Inchmurrin, in Loch Lomond.
,,	1600	2·360	Rough pasture & wood. (Islands).

RECAPITULATION.

10204·694	Land.
81·316	Public roads.
38·652	Railway.
4236·842	Water.
14561·504	Total area of the Parish of Kilmaronock (including Loch Lomond & islands), in the Co. of Dumbarton.

INDEX TO PLACES

IN THE

PARISH OF KILMARONOCK.

COUNTY OF DUMBARTON.

Name of Place.	No. of Sheet. 6 inch scale.	No. of Sheet. 25·344 in. scale.	Descriptive Remarks.
Aber Bog	XIV.	7	
Ardoch	,,	10	A farmsteading.
Airey	,,	11	A farmsteading.
Ardoch Toll	,,	11	A dwelling house.
Ashfield	XVIII.	2	A dwelling house.
Bogside	XIV.	7	A dwelling house.
Bell Moss	,,	7	
Badshalloch	,,	8	A farmsteading.
Black Hill	,,	10	A hill.
Blairennich Burn	,,	10	A small stream.
Bent	,,	11	A dwelling house.
Bridgend	,,	11	A dwelling house.
Blairennich Cottage	,,	11	A dwelling house.
Burnbrae	,,	11	A dwelling house.
Burnhouse	,,	12	A dwelling house.
Blackford	,,	12	A dwelling house.
Boturich Castle	,,	13	A mansion house.
Blairlinans	,,	14	A dwelling house.
Blairlusk	,,	14	A farmsteading.
Blairennich	,,	15	A farmsteading.
Balquhain	,,	15	A dwelling house.
Blairoaks	,,	15	A farmsteading.
Burnside Cottage	,,	16	A dwelling house.
Bridgend	XV.	5	A dwelling house.
Burn of Balloch	XVIII.	1	A stream on the boundary.
Blairnyle	,,	2	A farmsteading.
Blairquhanan	,,	2	A farmsteading.
Blairquhomrie	,,	3	A farmsteading.
Blairquhomrie Muir	,,	7	
Claddochside	XIV.	7	A mansion house.
Catterbog	,,	8	A dwelling house.
Cambusmoon Cottages	,,	11	Dwelling houses.
Cattermuir	,,	12	A farmsteading.
Catterloan	,,	12	A dwelling house.
Crosshill	,,	12	A dwelling house.
Caldarvan	,,	15	A dwelling house.
Cambusmoon	,,	15	A dwelling house.
Catter House	XV.	9	A mansion house.
Croftamie	,,	9	A farmsteading.
Cranloch	XVIII.	2	A dwelling house.

Name of Place.	No. of Sheet. 6 inch scale.	No. of Sheet. 25·344 in. scale.	Descriptive Remarks.
Croftfoot.	XVIII.	3	A farmsteading.
Cameron Burn.	,,	8	A stream.
Common Kist.	,,	11	Four rude stones.
Dubbaniel.	XIV.	7	A farmsteading.
Duncryne.	,,	11	A hill.
Dubaniel.	,,	14	Two cottages.
Duncryne.	,,	15	A dwelling house.
Drumglass.	,,	16	A dwelling house.
Drymen Station.	XV.	9	On the railway.
Endrick Water.	XIV.	3	
East Portnellan.	,,	10	A farmsteading.
East Caldarvan.	,,	15	A dwelling house.
Easter Cambusmoon.	,,	15	A farmsteading.
Easter Catter.	XV.	9	A farmsteading.
France.	XIV.	11	A farmsteading.
Finnary.	,,	16	Four cottages.
Forth & Clyde Junction Ry.	XVIII.	3	
Finland Burn.	,,	11	
Gartochraggan.	XIV.	7	A farmsteading.
Gartocharn Bog.	,,	7	
Gargowan Lodge.	,,	8	
Gartenwall.	,,	11	A dwelling house.
Gartocharn.	,,	11	A small village.
Gartenbantrick.	,,	11	A dwelling house.
Gartagyre.	,,	12	A farmsteading.
Graystonelee.	,,	15	A farmsteading.
Gallangad.	XVIII.	4	A dwelling house.
Gartlea.	,,	4	A farmsteading.
Gallangad Burn.	,,	4	
Headdykes.	XIV.	11	A dwelling house.
Hillhead of Cattermuir.	,,	12	A farmsteading.
Hill of Standing Stanes.	XVIII.	11	A hill on the boundary.
Horn.	XIV.	12	A dwelling house.
Kilmaronock Castle.	,,	8	A ruin.
Knockour Cottages.	,,	9	Dwelling houses.
Kirkfield.	XVIII	2	A dwelling house.
Kilmaronock Station.	,,	3	On the railway.
Limchill.	XIV.	7	A ruin.
Loch Lomond.	,,	9	
Lower Gartocharn.	,,	11	A farmsteading.
Low Raws.	,,	11	A dwelling house.
Little Duncryne.	,,	11	A farmsteading.
Little Blairlusk.	,,	14	A dwelling house.
Lorn.	,,	14	A farmsteading.
Lochaber.	,,	15	A farmsteading.

Name of Place.	No. of Sheet. 6 inch scale.	No. of Sheet. 25·344 in. scale.	Descriptive Remarks.
Little Finnary	XIV.	16	Two dwellings or steadings.
Lederishmore	XVIII.	2	A farmsteading.
Lower Shanacles	,,	2	A farmsteading.
Lochend	,,	3	A farmsteading.
Lady Linn	,,	4	A waterfall.
Lang Cairn	,,	8	A cairn on the boundary.
Mains Farm	XIV.	8	A farmsteading.
Mains House	,,	8	A dwelling house.
Middle Gartocharn	,,	11	A dwelling house.
Meikle Batturich	,,	13	A farmsteading.
Meikle Finnary	,,	16	A dwelling house.
Mavie Mill	,,	16	A corn-mill.
Mavie Gates	,,	16	A dwelling house.
Mansion of Gallangad	XVIII.	3	A farmsteading.
Mollandow	,,	3	A farmsteading.
Merkins	,,	3	A dwelling house.
Merkins Muir	,,	3	
Portnellan	XIV.	10	A harbour on Loch Lomond.
Pirnichall	XV.	9	A farmsteading.
Ring Point	XIV.	3	On the Endrick Water.
Ross Priory	,,	6	A mansion house.
Ring	,	7	A farmsteading.
Ross Burn	,,	10	
Raws	,,	12	A farmsteading.
Red Brae	XVIII.	8	A point on the boundary.
Slatehouse	XIV.	11	A dwelling house.
South Gartocharn	,,	11	A farmsteading.
Shandon	,,	12	A farmsteading.
Spittal	XV.	9	A dwelling house.
Tulloehan	XIV.	10	A dwelling house.
Townhead of Aber	,,	11	Two farmsteadings.
Third	,,	12	A dwelling house.
Upper Shanacles	,,	14	A farmsteading.
Wards	,,	7	A dwelling house.
Wester Portnellan	,,	10	A farmsteading.
Wester Cambusmoon	,,	15	A dwelling house.
West Caldarvan	,,	15	A dwelling house.

*** The above are exclusive of the Islands in Loch Lomond.

AGENTS FOR THE SALE

OF THE

ORDNANCE PLANS.

ENGLAND.

London	Mr. E. Bumpus, 6, Holborn Bars, E.C. Mr. J. Arrowsmith, 10, Soho Square, W. Messrs. Letts, Son, & Co., 8, Royal Exchange, E.C. Messrs. Longman & Co., Paternoster Row, E.C. Mr. E. Stanford, 6, Charing Cross, S.W. Messrs. Vacher & Son, 29, Parliament Street, S.W. Messrs. Williams & Norgate, 14, Henrietta Street, Covent Garden. Messrs. G. Philip & Son, 32, Fleet Street, E.C.; & L'pool. Mr. J. Wyld, Charing Cross. Dr. J. J. Whitty, C.E., 35, Parliament Street, S.W.
Appleby	Mr. J. Whitehead.
Alnwick	Mr. M. Smith.
Bradford	Mr. Henry Gaskarth, Westgate.
Bath	Messrs. Sims & Son.
Birmingham	Mr. H. Wright (late Napper & Wright).
Beverley	Mr. John Kemp.
Bolton	Mr. H. Bradbury.
Bristol	Mr. John Lavars.
Bishop Auckland	Mr. M. Braithwaite.
Barnard Castle	Messrs. J. & R. W. Atkinson
Cleveland, Yorkshire	Mr. George Dixon.
Cardiff	Mr. Hugh Bird.
Carlisle	Messrs. Thurnam & Sons.
Coventry	Mr. Edward Wright.
Chelmsford	Mr. Thomas B. Arthy.
Cockermouth	Mrs. M. Bailey.
Darlington	Mr. H. Penney.
Durham	Mr. George Andrews.
Dover	Mr. M. C. & F. Batcheller.
Devonport	Mr. S. W. Hearle.
Fareham	Mr. George Sutton.
Gloucester	Messrs. G. J. Wait & Co.
Great Ayton, nr. Stokesley, Yorkshire	Mr. G. Dixon.
Hartlepool	Messrs. Pearson & Co.
Huddersfield	Mr. A. L. Peace.
Hull	Mr. J. W. Leng.
Kirkby Lonsdale	Mr. R. Morphet.
Kendal	Mr. T. Atkinson.
Keswick	Mr. James Mayo.
Liverpool	Messrs. Philip, Son, & Nephew, 49 & 51, South Castle St. Messrs. Webb & Hunt. Mr. J. R. Isaac.

AGENTS, ENGLAND—Continued.

Leeds	Mr. J. Smith.
Longton	Mr. F. S. Wright
Longport, Staff.	Mr. Evans.
Maryport	Mr. John Adair.
Malton	Mr. H. Smithson.
Manchester	Mr. E. Slater. Mr. W. T. Hansbrow, 111, Bury New Road.
North Shields	Messrs. Phillipson & Hare.
Norwich	Mr. H. Pigg.
Newcastle	Mr R. Turner.
Nottingham	Mr. R. Sutton.
Oldham	Mr. John Hirst.
Oxford	Messrs. Spiers & Son.
Penrith	Mr. B. T. Sweeten.
Portsmouth	Mr. W. H. Charpentier
Plymouth	Mr. J. Land.
Preston	Mr. R. Veevers.
Reading	Mr. G. Lovejoy.
Rochdale	Mr. E. Wrigley.
Richmond, Yorkshire	Mr. J. Bell.
Ripon	Messrs. Johnston & Co.
Scarborough	Mr. S. W. Theakstone.
Settle	Mr. J. Wildman.
Sheffield	Mr. H. Pawson.
Swansea	Mr. E. Pearce.
Stockton-on-Tees	Messrs. Jennett & Co.
Southampton	Messrs. Forbes & Bennet. Mr. W. Sharland.
Sunderland	Mr. W. H. Hills.
Torquay	Mr. W. T. Fisher.
Thirsk	Mr. W. Bransby.
Ulverston	Mr. Soulby.
Wakefield	Messrs. Hicks & Allen.
Wigan	Mr. S. G. Bucknall.
Whitehaven	Messrs. Callender & Dixon.
Windermere	Mr. J. Garnett.
Worcester	Mr. J. R. Mister.
Wolsingham	Mr. J. Chapman, Postmaster, &c.
York	Mr. J. Glaisby. Mr. J. Sampson.

SCOTLAND.

Edinbubgh	Messrs. Johnston, 4, St. Andrew Square. Messrs. Black, North Bridge. Mr. T. C. Jack, Princes Street.
Ayr	Mr. John Dick.
Aberdeen	Messrs. Keith & Gibb.
Airdrie, Lanarksh	Mr. Thomas Forsyth.
Annan	Mr. William Cuthbertson.
Bathgate	Mr. J. Johnston.
Berwick-upon-Tweed	Mr. A. Henderson.
Cupar	Mr. S. Robinson.
Dumfries	Mr. Sinclair.

DUNFERMLINE ..	Messrs. Miller & Son.
DUNSE.....	Mr. George Johnston.
DUNDEE	Mr. C. D. Chalmers.
DUMBARTON	Mr. J. Irving.
FORFAR	Mr. W. Shepperd.
GLASGOW	Messrs. J. Smith & Son. Messrs. J. Lumsden & Son.
HADDINGTON	Mr. J. Millen.
HAWICK	Mr. William Syme.
JEDBURGH	Messrs. A. & W. Easton.
KIRKCALDY.....	Mr. J. J. Wilson.
KIRKCUDBRIGHT..	Mr. J. Nicholson.
KINROSS	
KELSO.....	Mr. J. H. Rutherford.
LINLITHGOW	Mr. A. Waldie.
MONTROSE	Mr. Geo. Walker, High Street.
MOFFAT	Mr. William Muir.
NEWTON STEWART	Miss A. Watson.
PEEBLES	Mr. R. Stirling.
PAISLEY	Mr. William McIntyre.
PERTH.....	Mrs. M. Paton. Messrs. MacDonald & MacCallum, 30, George Street.
SELKIRK	Mr. G. Lewis.
STIRLING.....	Mr. Robert S. Shearer.
WISHAW, Lanarkshire.....	Mr. W. Campbell.

IRELAND.

DUBLIN	Messrs. Hodges & Smith, Grafton Street. Messrs. Brassington & Gale, 6, Bachelor's Walk. Dr. J. J. Whitty, C.E.; and at London. Messrs. Thom & Son, 87 & 88, Abbey Street.
ARMAGH	Mr. John McWatters.
ATHLONE.....	Mr. James Martin.
BELFAST	Mr. James Magill.
CORK	Mr. Francis Guy.
CARLOW	Mr. Thomas Edwards.
CAVAN.....	Mr. John Fegan.
CLONMELL	Mr. James O'Neill.
DROGHEDA	Mr. Michael Daly.
ENNISKILLEN	Mr. William Trimble.
GALWAY	Mr. Thomas Croker.
KILKENNY	Mr. William Nicholson.
LONDONDERRY ..	Mr. Hempton
MALLOW	Mr. Joseph Johns.
MULLINGAR	Mr. Sampson Wallis.
NEWRY	Mr. Robert Greer.
OMAGH	Mr. John Nelis.
WATERFORD	Mr. Thomas S. Harvey.
WEXFORD	Mr. F. S. Davis.